



# Route Book

September 14, 2024 - March 28, 2025



*Moving forward together*

## Critical Operational Phone Numbers

*All phone numbers use area code prefix 206 unless otherwise noted.*

*Do not distribute these numbers to the public.*

Transit Control Center	Emergency/In-Service Matters	684-1111
	Business Matters	684-1705
Emergency Service Hotline	Call during extreme/extended snow/ice conditions to determine status of Metro Emergency Service Network.	477-9878
Ryerson Base Fire Response Alternate Address	1221 5th Ave S	
Stuck/disabled coach: snow/ice	Call this number only during adverse weather.	205-8199
Report illness or injury after hours	To report an operator illness or injury during working hours when their base is closed.	684-1111
Other Metro offices	Payroll	contact chief
	Benefits & Retirement	684-1556
	Employee Assistance Program	263-873
	Equal Employment questions/issues	477-3290
	Safety	477-6878
	Metro Transit Police	477-0250
	Critical Incident Support Team	718-9734
	Making Life Easier	888-874-7290
Comfort Station Coordinator	Ruthann Dunn	477-0347
	Andre Hampton	848-0208

## Customer Assistance Numbers to Share With the Public

Information, Lost & Found, ORCA/fares, Comments, Custom Bus service	<b>553-3000</b>
• Toll free	<b>800-542-7876</b>
• Hearing impaired	<b>711</b>
Carpool/vanpool	625-4500
• TDD users	684-1855
ORCA by phone	888-988-6722

For specific comments about routes and schedules, please contact these senior schedule planners at MS-KSC-TR-0424	Atlantic Base	Mike Caceres
	Central Base	Drake Randle
	East Campus	Karina Toms
	North Base	Jami Kai
	Ryerson Base	Chris Hanson
	South Campus	Dan Gauthier
	Special Service & Events Scheduler	Jonathan Rose
	Special Service & Events Scheduler	Eric Stewart
	Rail Scheduling	Barbara Pastores
	Rail Scheduling	Muhammad Ehsan
	Runtime, DART, Monorail, Water Taxi, Community Connections	Keith Rodmyre

BASE	ADDRESS/HOURS	MAILSTOP	PHONE	CELL	TRAINING
Atlantic	1500 6th Ave S, 98134 M-F: 3:30 AM-7:30 PM Sat-Sun: 3:30 AM-7:30 PM	MS: ABA-TR-0100	477-0218	571-6988	477-0230
Bellevue	1790 124th Ave NE, 98005 M-F: 3:30 AM-7:30 PM Sat-Sun: 3:30 AM-7:30 PM	MS: BBA-TR-0100	477-7863	571-6989	477-7806
Central	1500 6th Ave S, 98134 M-F: 3:30 AM-7:30 PM Sat-Sun: 3:30 AM-7:30 PM	MS: CBA-TR-0100	477-0200	571-6986	477-0230
East	1975 124th Ave NE, 98005 M-F: 3:30 AM-7:30 PM Sat-Sun: 3:30 AM-7:30 PM	MS: EBA-TR-0100	477-7801	571-6987	477-7857
North	2160 N 163rd St, 98133 M-F: 3:30 AM-7:30 PM Sat-Sun: 3:30 AM-7:30 PM	MS: NBA-TR-0100	477-7901	571-6985	477-7909
Ryerson	1220 4th Ave S, 98134-1500 M-F: 3:30 AM-7:30 PM Sat-Sun: 3:30 AM-7:30 PM	MS: RBA-TR-0100	477-7301	571-6984	477-7295
South	12100 E Marginal Wy S, 98168 M-F: 3:30 AM-7:30 PM Sat-Sun: 3:30 AM-7:30 PM	MS: SBA-TR-0100	477-7401	571-6976	477-7229
South Training Center	3401 S Norfolk St, 98118	MS: SAT-TR-0120	477-7229		
Transit Control Center	1263 6th Ave S, 98134	MS: TCC-TR-0100	684-1705		
Service Quality	1500 6th Ave S, 98134	MS: SVQ-TR-0100	477-0240		
King Street Center	201 S Jackson St, 98104	MS: KSC-TR-0446			

**All phone numbers use area code prefix 206 unless otherwise noted.**

## UNIFORM AND SHOE VENDORS

Uniform clothing may be purchased with an authorized uniform voucher at:

Don's Group Attire

5216 First Avenue S, Seattle WA 98108

206-767-0366

Monday-Friday 9 a.m.-5 p.m.

1st & 3rd Saturday of each month: 10 a.m.-2 p.m.

(Except during holidays; call to confirm hours.)

Uniform shoes may be purchased with an authorized uniform voucher at: Red Wing Shoes  
(Various locations. Check poster at base for authorized contract locations and business hours.)

# Rules of the Transit Operator Made Simple

## Safety

- Obey traffic laws at all times.
- Read the road ahead.
- Expect the unexpected.
- Maintain correct following distance at all speeds.
- In turns: go deep, slow down to 3-5 mph, and square off most turns. Rock and roll to see around the pillar and other blind spots.
- Go slow enough so you can stop for an unexpected pedestrian.
- Brake and accelerate smoothly at all times.
- Be aware of traffic signals, school zones, and pedestrians.
- Do not allow customers to exit the coach in an intersection or a traffic lane if the coach's right side is not fully protected.
- Report accidents and injuries ASAP to the coordinator and fill out an accident report at the base before you leave.
- Document on-job injuries and know your responsibilities if you are injured.
- Keep your CDL and medical certification up-to-date and with you.
- Stay in your seat. Your radio is there to help you.
- Do not cover or disable security cameras.

## Service

- Greet all boarding customers verbally and make eye contact. Set a positive tone.
- Answer questions. If you don't know, refer customers to 206-553-3000.
- State the fare only once and only if you feel it is safe to do so.
- Say goodbye to customers leaving the bus, create a positive relationship.
- Accommodate customers who do not have money to pay. Offer them a transfer if needed.
- Do not refuse service unless the customer is an immediate hazard to yourself or others.
- Do not touch, hit or push passengers.
- De-escalate conflicts; disengage from disagreements. Learn to "let it go".
- You are a peacekeeper, call for assistance when needed.
- Keep customers informed of any delays, reroutes or unexpected changes.
- Document security incidents.

## Schedule

- Call in as soon as you know you will not be on time.
- Wear the appropriate uniform (look sharp!).
- Read the Operations Bulletins, Operations Policy Bulletins, Base Bulletins and Reroute board daily.
- Do your pre-trip inspection.
- Sign in, log on and leave the base on time with the correct coach.
- If you'll be late leaving, call the Transit Control Center (TCC) before your leave time.
- Do not arrive early to time points unless specified on your run card.
- Report any schedule that needs improvement on an Operator Service Facilities Report (OSFR).
- Do not hurry when late, drive safely.
- Check your coach at each layover and before returning to the base.
- Report suspicious persons or packages.

## Good Judgment

- Prepare your bus for safe operation to please your customers and yourself.
- When using the radio, identify your route/run, location, direction, and tell them what you need. Be sure to answer all questions in a concise and professional manner. Review unusual events with your chief.
- File and get paid for paperwork as needed: For coach repair, poor schedules or any changes that could be made to increase safety and enhance service in the system.
- Have a shop steward assist you with paperwork; tell the truth in person and on forms.
- Cooperate with dispatchers, coordinators, service supervisors, chiefs, and any emergency responders. Follow direction given as long as it is safe to do so.

# ***Safe Place Is a Program That Helps Get Youths (12-17 Years Old) Off the Street.***



If a youth boards your bus asking for help, ask them “are you looking for a place to sleep tonight?” If they answer yes, please call the coordinator. The coordinator will ask you to get the youth’s name and age, and will then give you directions on how to proceed. Reassure the youth that help is on the way. Youths boarding a coach to find a safe place do not need to pay a fare. Please fill out an incident report.

# Table of Contents

For In-depth Rules and Procedures Please Refer to *The Manual, Transit Operator's Rules and Procedures.*

Letter from Director of Bus Operations _____	6
What's New _____	9
Route/Base Cross Reference List and Relief Points _____	12
Layovers by Route _____	17
Safety, Awareness Areas _____	26
Base Routes _____	28
Route Maps and Directions _____	69
1 - 97 _____	70
101 - 193 _____	162
204 - 271 _____	227
303 - 566 _____	272
629 - 895 _____	318
901 - 994 _____	348
Associated Maps - Park and Rides and Transit Centers _____	374
Base Yard Maps _____	413
Trolley Map and Turnbacks _____	421
Common Reroutes _____	426
Comfort Station List / Maps _____	434
Special Operating Instructions _____	452
Safety Stops and Slow Orders _____	453
Skip Stops _____	460
Fares _____	464
Troubleshooting _____	476
Driver Display Unit (DDU) _____	482
Coach Specifications _____	483
Signage _____	484

## **Comfort Station Information**

Comfort station alerts contain additional information and can be found posted at base. These posts include items such as access codes, hours for individual buildings at the University of Washington and walking directions to locate comfort stations. A web map of comfort stations is available at MetroOperations.com. For questions or issues with comfort stations, contact the Comfort Station Coordinator, Ruthann Dunn, at Station.Comfort@kingcounty.gov or 206-477-0347.

## **Changes to this Edition of the Route Book**

Welcome to the Fall 2024 edition of the Route Book. Due to recent changes in the routing, Route 11 will no longer be operating out of Central Base but will instead be moving to Ryerson Base. Similarly, the base for Route 70 will be shifting from Atlantic Base to Central Base.

All suspended routes are listed in the What's New section. As suspended routes are restored, they will be included in the upcoming editions of the Route Book. Please refer to the March 2023 edition of the Route Book to get maps and turn-by-turn directions for these routes.

The current edition of the maps and turn-by-turn directions have significantly improved thanks to the diligent work of our operators, supervisors, and other Metro staff, who reported minor errors such as outdated routes connections, small typos, and other discrepancies.

### Project Team

Johnathon Futch	206-477-4942	jfutch@kingcounty.gov
Treona Davis		
Ross Kirshenbaum		rkirshenbaum@kingcounty.gov
Dani Sizemore	206-263-8165	dani.sizemore@kingcounty.gov
Richard Wisti	206 263-5909	rwisti@kingcounty.gov
Eric Jones		erjones@kingcounty.gov
Lora Hammersmith		lohammersmith@kingcounty.gov

Stay safe out there, and thank you for your service.

## Letter from the Director of Bus Operations

Metro General Manager Michelle Allison asked that we focus our effort in this period on providing clean, safe, and reliable service. Thank you, operators and first-line supervisors, for all you do, day in and day out, to move us in this direction. Thank you for showing up to work, working overtime, reporting conditions that need improvement, and finding creative solutions to the challenges facing us. You drive Metro's daily operations, and bring us closer to clean, safe, and reliable service. We know that when our system is clean, safe, and reliable, more customers will use our service, which will allow us to grow and better serve the public of King County. Thank you.



We now have a new vision statement. Through our Transition Project, we engaged hundreds of Bus Operations employees to arrive at the new vision statement:

*Safety comes first for us and our customers. We serve with pride, respect each other, and solve problems together. We are one team.*

For those of you who participated in the surveys to create this, thank you. This statement will drive many initiatives in the coming years to address each of the aspects of this new vision statement: safety, pride, respect, and working together as one team. We have work to do in each of these areas and we are far from perfect. However, I know that if we work together, we will make significant progress in each of these areas.

As part of these initiatives, Bus Operations leadership will work to increase openness and transparency throughout our division. We will look for more ways to allow the voices of our operators and first-line supervisors to be heard. We will explore how to integrate Bus Operations into the rest of Metro and bring the rest of Metro closer to Bus Operations.

Our future looks promising, and each of us plays a role in the Bus Operations Mission. Please talk with your chief about ideas you have about how we can improve.

I look forward to seeing you around our system, and I thank you for your service.

Phil DeVault

A handwritten signature in black ink, appearing to read "Phil DeVault". The signature is fluid and cursive, with a long horizontal stroke at the end.

Director, Bus Operations – King County Metro Transit



## Letter from the Service Planning Supervisor

The fall 2024 service change is one of Metro's largest service changes in recent history. This service change focuses on redesigning the bus network in north King County to integrate with new light rail service, launching the new RapidRide G Line, revising service in Capitol Hill and the Madison Valley, and growing service by nearly 150,000 service hours. The fall 2024 service change includes:



**Lynnwood Link Connections Mobility Project:** These are the first phases of bus changes associated with the opening of new light rail stations extending Link service north of Northgate. Changes include adding three new routes, revising seven routes, and deleting ten routes. These changes will improve service in the area and connect with three new light rail stations in Shoreline and Mountlake Terrace.

**Madison Street Area service changes:** Metro will launch the new RapidRide G Line operating between Madison Valley and downtown Seattle, via First Hill. These changes will also revise seven routes, delete one route, and bring trolley bus service back to the Summit neighborhood in Capitol Hill.

**First significant service growth since fall 2021:** This service change delivers significant service growth through the Lynnwood and Madison service change projects. This growth supports the operation of the new G Line and restoring currently suspended service hours in the Lynnwood Link and Madison Street areas, as well as small additions on routes 50, 372, and RapidRide C and D Lines, among others.

**Eastlake Layover Facility:** The new Eastlake Layover Facility adjacent to I-5 in South Lake Union will open and function as the terminal of Metro routes 101, 102, and 150. This facility is purpose-built to provide improved comfort station and break facilities for operators.

In addition to these major route and service level changes, the Seattle Transit Measure is reallocating service investments on routes operating primarily in Seattle, including adding Sunday service to Route 125 and improving Route 107 service levels.

Looking ahead to the Spring 2025 service change, Metro staff and leadership are continuing work to increase our hiring and training of the workforce needed to sustainably grow service. Staffing levels will be evaluated prior to each service change, which will guide decision-making on how much service Metro can reliably operate at the upcoming service change.

## Letter from the Service Planning Supervisor

Thank you for your continued effort and dedication in operating, maintaining, and managing our service and facilities. This fall's service growth is the result not only of all your work continuing to deliver a high-quality customer experience, but also of the tireless efforts to increase our ability to deliver more service for the region by those in Bus Operations, Vehicle Maintenance, Employee Services, and our labor partners in Local 587. Please feel free to share your input and knowledge on how to improve service by getting in touch using the information below.

Graydon Newman  
Service Planning Supervisor  
206-477-5862

Jeremy Fichter – South King County Planning Lead  
206-477-5848

Brian Henry – East King County Planning Lead  
206-263-3369

Yingying Huang Fernandes – North King County Planning Lead  
206-263-9324

# What's New

## ***New Routes***

<b>61</b>	New Route 61 Lake City to Greenwood.
<b>333</b>	New Route 333 South Shoreline to Mountlake Terrace.
<b>365</b>	New Route 365 Northgate to North Shoreline.
<b>G (677)</b>	New Rapid Ride G line (Route 677) Downtown to Central District.

## ***Major Route Changes***

<b>3</b>	Route will no longer serve Queen Anne but will instead serve Summit Ave using the Route 47 pathway.
<b>303</b>	Route revised to travel via South Lake Union.
<b>322</b>	Route revised to travel via South Lake Union and Northgate.
<b>331</b>	Route revised to travel via Mountlake Terrace. No longer connected with Route 345.
<b>345</b>	Route revised to terminate at South Shoreline instead of Shoreline College and will also travel via North Seattle College. No longer connected with Route 331.

## ***Minor Route Changes***

<b>7</b>	No longer connected with Route 49.
<b>10</b>	Routing revised to travel via E Pine St instead of E John St.
<b>11</b>	Routing revised to travel via E John St and E Thomas St instead of E Pine St.
<b>12</b>	Routing revised to travel via E Pine St instead of Madison St.
<b>28</b>	Service between Crown Hill and Broadview will be discontinued.
<b>43</b>	All trips scheduled to use Pike St / Pine St will now use Broadway.
<b>49</b>	No longer connected with Route 7.
<b>65</b>	Route extended from Jackson Park to South Shoreline.
<b>101, 102</b>	Revised routing and terminal in downtown Seattle.
<b>150</b>	Revised routing and terminal in downtown Seattle.
<b>346</b>	Route revised to terminate at South Shoreline instead of Northgate. No longer connected with Route 347.
<b>348</b>	Route altered in North City. Also, some trips will terminate at Hillwood Park.
<b>550</b>	Revised routing and terminal in downtown Seattle.
<b>554, 556</b>	Westbound route revised to serve Eastgate P&R. (Already a reroute.)

# What's New

## Route Movement

<b>61</b>	New Route 61 will operate out of North Base.
<b>106</b>	Route 106 will move to South Base on weekends.
<b>111</b>	Route 111 will move to East Base.
<b>128</b>	Route 128 will move to South Base.
<b>333</b>	New Route 333 will operate out of North Base.
<b>365</b>	New Route 365 will operate out of North Base.
<b>372</b>	Route 372 will move to East Base.
<b>C (673)</b>	Route 673 (C line) will move to Ryerson Base.
<b>D (674)</b>	Route 674 (D line) services currently at Central will move to Atlantic Base.
<b>G (677)</b>	New Route 677 (G line) will operate out of Ryerson Base.
<b>981, 984, 987, 988, 922, 994</b>	Routes 981, 984, 987, 988, 992, 994 will move to East Base.

## Route Qualification Table

<b>3</b>	Operators qualified on Routes 3 & 47 are automatically qualified on revised Route 3.
<b>61</b>	Route 61 is a new route and requires qualification.
<b>303</b>	Route 303 is a major change and requires a new qualification.
<b>322</b>	Route 322 is a major change and requires a new qualification.
<b>331</b>	Route 331 is a major change and requires a new qualification.
<b>333</b>	Route 333 is a new route and requires qualification.
<b>345</b>	Route 345 is a major change and requires a new qualification.
<b>365</b>	Route 365 is a new route and requires qualification.
<b>G (677)</b>	Route 677 (G line) is a new route and requires qualification.

## Discontinued Routes

These routes will be discontinued: 16, 20, 47, 64, 73, 301, 302, 304, 320, 330, 347.

### *Suspended Routes*

The following routes will remain suspended during this shakeup:

15, 18, 19, 29, 37, 55, 114, 116, 121, 122, 123, 143, 154, 157, 167, 178, 179, 190, 197, 200, 214, 216, 217, 219, 232, 237, 252, 268, 342, 541, 544, 555, 634, 637, 640, 661, 931.

As routes are restored, they will return to future editions of the Route Book. Please reference the March 2023 edition of the Route Book for maps and turn-by-turn directions for these routes.

# Route/Base Cross Reference List

NOTES: W = weekday service, W-S = weekday and Saturday service, W-S-S = weekday, Saturday and Sunday Service, SUN = Sunday service only

Route	Grouped with	Base	Day	Relief Point	Major Revisions	Minor Revisions
1	14	Atlantic	W-S-S	S Jackson St/5 Av S	None	None
2	13	Central	W-S-S	4 Av/Spring St 4 Av/Seneca St	None	3/22
3	—	Atlantic	W-S-S	FS 4 Av/James St	9/24	None
4	—	Atlantic	W-S-S	FS 4 Av/James St	None	9/18, 3/18
5	21	Central	W-S-S	4 Av/Royal Brougham	None	9/17
7	—	Atlantic	W-S-S	S Jackson St/5 Av S	None	9/24
8	—	Ryerson	W-S-S	Mount Baker Transit Center	None	None
9	—	Ryerson	W		None	9/18
10	—	Atlantic	W-S-S	Pine St/4 Av	None	3/9, 9/24
11	—	Ryerson	W-S-S	4 Av/Pine St	None	9/17, 3/23, 9/24
12	—	Central	W-S-S	Pine St/4 Av	None	10/21, 9/24
13	2	Central	W-S-S	4 Av/Seneca St 4 Av/Spring St 6 Av S/S Royal Brougham Wy	None	3/22
14	1	Atlantic	W-S-S	S Jackson St/5 Av S	None	None
17	—	Ryerson	W	—	None	3/22
21	5	Central	W-S-S		None	9/20, 3/20, 9/18, 3/18, 9/22
22	—	South	W	35 Av SW/SW Roxbury St S/B Alaska Junction Bay 6	None	9/19, 3/18
24	27, 33, 124	Ryerson	W-S-S	4 Av S/S Royal Brougham Wy N/B 6 Av S/S Royal Brougham Wy S/B	None	3/22
27	24, 33, 124	Ryerson	W-S-S	Yesler Way/Dilling Wy	None	9/19, 9/17
28	131, 132	Ryerson	W-S-S	4 Av S/S Royal Brougham Wy N/B 4 Av S/S Holgate St S/B	None	10/21, 9/24
31	32	Ryerson	W-S-S	E/B NE 45 St/University Wy NE W/B NE 45 St/Brooklyn Av NE	10/21	None
32	31	Ryerson	W-S-S	E/B NE 45 St/University Wy NE W/B NE 45 St/Brooklyn Av NE	10/21	None
33	24, 27, 124	Ryerson	W-S-S	4 Av S/S Royal Brougham Wy N/B Yesler Way/Dilling Wy	None	3/22
36	—	Atlantic	W-S-S	S Jackson/5 Av S	None	None
40	—	Central/ North	W-S-S	6 Av S/S Royal Brougham Wy S 8 Av S/S Massachusetts Northgate Layover Facility	None	10/21
43	44	Atlantic	W-S-S	NE Pacific Pl/Montlake Blvd	None	10/21, 9/24
44	43	Atlantic	W-S-S	NE Pacific Pl/Montlake Blvd	None	10/21, 9/17
45	75	North	W-S-S	Loyal Wy NW/NW 85 St	None	10/21
48	—	Ryerson	W-S-S	Mount Baker Transit Center	None	10/21, 9/18, 9/17
49	—	Atlantic	W-S-S	Virginia St/3 Av	None	10/21, 3/23, 9/24
50	—	South	W-S-S	38 Av S/S Myrtle St S Lander St/SODO Busway (fs) W/B	None	10/21, 9/20, 9/18, 3/18, 9/22, 9/23

## Route/Base Cross Reference List

Route	Grouped with	Base	Day	Relief Point	Major Revisions	Minor Revisions
56	—	Central	W	—	None	9/20, 3/20, 9/18, 9/17, 9/22
57	—	Central	W	—	None	9/20, 3/20, 9/18, 9/22
60	—	Central Ryerson	W-S-S	Beacon Av S/S Bayview St	None	3/18, 9/17
61	—	North	W-S-S	SB 35th Av NE NE 130 St Layover	New	None
62	—	Ryerson		S/B 5 Av/S Jackson St	None	3/20, 9/17
65	67	North	W-S-S	Shoreline South Station - Layover B	None	9/24
67	65	North	W-S-S	Northgate Layover Facility	None	10/21
70	—	Central	W-S-S	S Main St/2 or 3 Av S	None	10/21, 3/19
75	45	North	W-S-S	Northgate Layover Facility	None	10/21
79	—	North	W	NE Ravenna Blvd/8 Av NE Brooklyn Av NE/NE Boat St	None	None
97	—		W-S-S	—	None	None
101	102, 150	South	W-S-S	Renton Transit Center S Renton P&R	None	3/19, 9/18, 3/18, 9/24
102	101, 150	South	W	—	None	3/19, 9/18, 3/18, 9/24
105	—	South	W-S-S	Renton Transit Center	None	3/19
106	—	Central South	W-S-S S-S	6 Av S/S Royal Brougham Wy S Renton Transit Center	None	9/17
107	148	South	W-S-S	Renton Transit Center Rainier/Henderson 15 Av S/S Lander St	None	None
111	—	East	W	—	None	9/18, 9/17
113	—	Central	W	—	None	3/21, 3/20, 9/18
118	119	South/ Vashon	W-S-S	—	None	9/19, 9/18, 3/18
119	118	South/ Vashon	W	—	None	9/20, 9/19, 9/18, 3/18
124	24, 27, 33	Ryerson	W-S-S	6 Av S/S Royal Brougham Wy S/B 4 Av S/S Royal Brougham Wy N/B	None	None
125	—	Ryerson	W-S	3 Av/Columbia S/B	None	9/20, 3/20, 3/19, 9/18, 9/22
128	—	South	W-S-S	Tukwila International Blvd Station Tukwila Transit Center	None	3/21, 9/18, 9/17
131	28, 132	Ryerson	W-S-S	4 Av S/S Royal Brougham Wy N/B 4 Av S/ S Holgate St S/B	None	10/21
132	28, 131	Ryerson	W-S-S	4 Av S/S Royal Brougham Wy N/B 4 Av S/S Holgate St S/B	None	10/21
148	107	South	W-S-S	Renton Transit Center South Renton Park and Ride	None	9/20
150	101, 102	South	W-S-S	Tukwila Transit Center Tukwila Park & Ride Kent Station Transit Center	None	9/20, 3/19, 9/18, 9/17, 9/24

# Route/Base Cross Reference List

Route	Grouped with	Base	Day	Relief Point	Major Revisions	Minor Revisions
153	183	South	W	Renton Transit Center Kent Station Transit Center	None	9/23
156	—	South	W-S-S	Highline College/ Tukwila Transit Center	None	None
160	—	South	W-S-S	Auburn Station Transit Center Kent Station Transit Center Renton Transit Center South Renton Park and Ride	9/20	None
161	168	South	W-S-S	Burien Transit Center Kent Station Transit Center	9/20	None
162	—	South	W		9/20	None
165	—	South	W-S-S	Burien Transit Center Kent/DesMoines Park and Ride Kent Station Transit Center	9/20	None
168	161	South	W-S-S	Kent Station Transit Center	None	9/20
177	—	South	W	—	None	10/21, 9/18
181	—	South	W-S-S	Federal Way Transit Center Auburn Station Transit Center	None	None
182	187	South	W-S-S	Federal Way Transit Center	None	None
183	153	South	W-S	Kent Station Transit Center Federal Way Transit Center	None	3/21, 9/20
184	—	South	W-S-S	Auburn Station Transit Center 41 St SE/A St SE	9/20	None
187	182	South	W-S-S	Federal Way Transit Center	None	None
193	—	South	W	—	None	None
208	—	Bellevue	W-S	Issaquah Transit Center layover	None	9/23
212	—	East	W	—	None	9/19, 9/18, 9/17
218	—	East	W	—	None	9/18, 9/17
221	—	Bellevue	W-S-S	Eastgate P&R Redmond Transit Center layover	None	3/20
225	—	Bellevue	W-S-S	Redmond Technology Station Totem Lake Transit Center Kenmore P&R	None	9/23
226	241	Bellevue	W-S-S	Eastgate P&R Bellevue Transit Center	None	3/17
230	231	Bellevue	W-S-S	Kirkland Transit Center 240 St SE/39 AV SE	None	9/20
231	230	Bellevue	W-S-S	Kirkland Transit Center Woodinville P&R	None	None
239	—	Bellevue	W-S-S	UW Bothell/CCC Kirkland Transit Center Totem Lake Transit Center	None	9/23
240	—	Bellevue	W-S-S	Bellevue Transit Center Eastgate P&R 106 Av NE/NE 8 St	None	None



## Route/Base Cross Reference List

Route	Grouped with	Base	Day	Relief Point	Major Revisions	Minor Revisions
241	226	Bellevue	W-S-S	Eastgate P&R Bellevue Transit Center	None	10/21, 3/17
245	—	Bellevue	W-S-S	Eastgate P&R Kirkland Transit Center Redmond Technology Station	None	3/23
246	—	Bellevue	W	Eastgate P&R Bellevue Transit Center	None	None
249	—	Bellevue	W-S-S	Redmond Technology Station S Kirkland P&R South Bellevue Station	None	10/21, 9/23
250	—	Bellevue	W-S-S	Bellevue Transit Center S Kirkland P&R Kirkland Transit Center Bear Creek P&R Avondale PI NE/Avondale Rd NE	None	None
255	—	East	W-S-S	Kirkland Transit Center Totem Lake Transit Center S Kirkland P&R NE Campus Pkwy/University Wy NE	3/20, 3/19	10/21, 9/18
257	—	East	W	—	None	None
269	—	Bellevue	W-S	Issaquah Transit Center Overlake P&R	None	3/19, 3/18
271	—	Bellevue/ East	W-S-S	Bellevue Transit Center Eastgate P&R Issaquah Transit Center Newport Wy SW/W Sunset Wy	None	None
303	—	North	W	—	9/24	10/21
311	—	East	W	—	3/19	None
322	—	North	W	—	9/24	None
331	—	North	W-S-S	Aurora Village Transit Center Kenmore P&R layover Shoreline Community College	9/24	None
333	—	North	W-S-S	Shoreline South Station 1 Mountlake Terrace Station Layover	New	None
345	—	North	W-S-S	Northgate Layover Facility Shoreline South Station Bay 2	9/24	10/21
346	347	North	W-S-S	Aurora Village Transit Center/ Meridian Ave N & N 163rd St	None	10/21, 9/24
348	—	North	W-S-S	Northgate Layover Facility Richmond Beach NW/NW 195 St 8 Av NE NW Richmond Beach RD	None	10/21, 9/24
365	—	North	W-S-S	Northgate Layover Facility Shoreline North Station	New	None
372	—	East	W-S-S	Lake City Wy/NE 130 St Lake City Wy/NE 133 St 12 Av NE/NE 47 St UW Bothell Campus North layover	None	10/21, 9/22
522	—	East	W-S-S	Woodinville P&R UW Bothell/CCC	10/21	3/18, 3/22, 9/22
542	—	East	W-S-S	Redmond Transit Center	None	10/21, 3/20

## Route/Base Cross Reference List

Route	Grouped with	Base	Day	Relief Point	Major Revisions	Minor Revisions
545	—	East	W-S-S	6 Av S/S Massachusetts Bear Creek P&R layover	None	3/18
550	—	East	W-S-S	110 Av NE/NE 12 St	None	10/21, 9/18, 9/17, 3/17 9/24
554	—	East	W-S-S	Issaquah Highlands Park and Ride Issaquah Transit Center Mercer Island P&R	None	9/19, 9/18, 3/18, 9/24
556	—	East	W	—	None	10/21, 9/17, 3/17, 9/24
566	—	East	W	—	None	3/22, 9/23
671 A Line	—	South	W-S-S	Tukwila International Boulevard Station Federal Way Transit Center	None	None
672 B Line	—	East	W-S-S	Bellevue Transit Center Redmond Transit Center	None	None
673 C Line	—	Ryerson	W-S-S	3 Av/Seneca St 3 Av/Columbia St	None	9/20, 3/20, 9/18, 9/22
674 D Line	—	Atlantic/ North	W-S-S	5 Av S/S Washington St (ns) NW 100th Pl & 7th Ave NW	None	9/22, 3/22, 9/17
675 E Line	—	Central/ North	W-S-S	Aurora Village Transit Center S Main St/3 Av (fs lay 3) S Main St/4 Av (ns lay 4) S Main St/4 Av (ns lay 2) S Washinton St/3 Av (fs)	None	9/22, 10/21, 9/17
676 F Line	—	South	W-S-S	Burien Transit Center, layover Tukwila Transit Center Tukwila International Boulevard Station Renton Transit Center	None	9/23
677 G Line	—	Ryerson	W-S-S	Harrison/E Arthur Layover 1 Av/Spring St	New	None
678 H Line	—	Atlantic	W-S-S	2 Av/Lenora St Lenora St/1 Av	None	3/23
893	—	East	W	—	None	None
895	—	East	W	—	None	None
981	—	East	W	—	None	None
982	—	East	W	—	None	None
984	—	East	W	—	None	None
986	—	East	W	—	None	None
987	—	East	W	—	10/21	None
988	—	East	W	—	10/21	None
989	—	East	W	—	None	9/18
992	—	Bellevue Summer Only	W	—	None	None
994	—	East	W	—	None	10/21, 3/22

## Layovers by Route

RTE	DIR	NAME	STOP
1	S	SB 10TH AVE W 29.2' NEAR SIDE W ARMOUR ST	2010
2	S	SB 7TH AVE W 29.0' FAR SIDE W PLEASANT PL	2550
2	N	EB MADRONA PARK 45.0' FAR SIDE LAKE WASHINGTON BLV	2850
3	S	LENORA ST & 2ND AVE	258
3	N	SB 34TH AVE 141.3' FAR SIDE E UNION ST	12690
3	S	SB BELLEVUE AVE E 245.0' FAR SIDE BELLEVUE PL E	13390
4	S	LENORA ST & 2ND AVE	258
4	N	WB S WALKER ST 175.0' NEAR SIDE 25TH AVE S	12485
4	N	NB 21ST AVE 85.0' FAR SIDE E JAMES ST	13005
4	S	W NICKERSON ST & 3RD AVE W	18225
5	S	NB SHORELINE CC ACRD 300.0' FAR SIDE N INNIS ARDEN	5492
7	N	EB S HENDERSON ST 435.0' FAR MIDDLE RAINIER AVE S	31137
7	S	EB VIRGINIA ST 19.5' NEAR SIDE 4TH AVE	98105
8	E	W ROY ST & 2ND AVE W	2155
8	E	2ND AVE W & W MERCER ST	2671
8	W	MT. BAKER TRANSFER AREA ACRD & MARTIN L KING JR WA	8406
8	E	1ST AVE W & W MERCER ST	13915
9	S	EB E ALOHA ST 85.0' FAR SIDE BROADWAY E	11012
9	N	S HENDERSON ST & MARTIN L KING JR WAY S	99830
10	S	SB 15TH AVE E 60.0' NEAR SIDE E GALER ST	11370
11	S	WB E MCGILVRA ST 42.0' NEAR SIDE 42ND AVE E	12210
12	S	SB 19TH AVE E 149.9' FAR SIDE E GALER ST	13200
13	S	SB 3RD AVE W 62.0' NEAR SIDE W DRAVUS ST	41255
13	N	6TH AVE S & S ROYAL BROUGHAM WAY	98090
14	S	LENORA ST & 2ND AVE	258
14	N	WB MT. BAKER TRANSFER AREA ACRD 200.0' FAR SIDE MA	8403
14	N	NB MOUNT RAINIER DR S 39.1' NEAR SIDE 37TH PL S	11690
17	S	NW MARKET ST & 28TH AVE NW	18765
17	N	SODO BUSWAY ACRD & S HOLGATE ST	99265
21	N	SW ROXBURY ST & 28TH AVE SW	22262
21	N	EB SW BARTON ST 350.0' NEAR SIDE 26TH AVE SW BAY 1	22557
21	S	BLANCHARD ST & 2ND AVE	98145
22	S	NB 44TH AVE SW 125.0' FAR SIDE SW ALASKA ST BAY 6	36390
24	S	WB W EMERSON ST 90.0' NEAR SIDE MAGNOLIA BLVD W	20530
24	S	W MCGRAW ST & 35TH AVE W	20655

## Layovers by Route

RTE	DIR	NAME	STOP
24	N	SODO BUSWAY ACRD & S HOLGATE ST	99265
27	N	NB 36TH AVE S 1.0' AT CROSS ST S DAY ST	27175
27	S	VIRGINIA ST & 3RD AVE	98106
28	S	7TH AVE NW & HOLMAN RD NW	40033
28	N	6TH AVE S & S ROYAL BROUGHAM WAY	98090
28	S	NW 87TH ST & 2ND AVE NW	99020
31	W	WB CHILDRENS HOSPITAL ACRD 28.8' AT CROSS ST 45TH	29091
31	E	W MCGRAW ST & 31ST AVE W	99500
32	E	EB REPUBLICAN ST 30.0' NEAR SIDE 1ST AVE N	2361
32	W	WB CHILDRENS HOSPITAL ACRD 28.8' AT CROSS ST 45TH	29091
33	S	EB W GOVERNMENT WAY 133.6' FAR SIDE 34TH AVE W	24360
33	S	NB DISCOVERY PARK ACRD 65.0' NEAR SIDE TEXAS WAY	31140
33	N	SODO BUSWAY ACRD & S HOLGATE ST	99265
36	S	VIRGINIA ST & 5TH AVE	879
36	N	EB S MYRTLE ST 30.0' FAR SIDE 39TH AVE S	45649
40	N	6TH AVE S & S ROYAL BROUGHAM WAY	21834
40	S	NORTHGATE TC ACRD & NE 103RD ST BAY G	35321
40	S	NORTHGATE TC ACRD & NE 103RD ST BAY A	35322
44	S	SB 32ND AVE NW 154.0' NEAR SIDE NW 54TH ST	18085
44	N	EB NE PACIFIC PL 310.0' FAR SIDE NE PACIFIC ST	29243
45	E	WB LOYAL WAY NW 130.0' NEAR SIDE NW 85TH ST	35530
48	N	MT. BAKER TRANSFER AREA ACRD & MARTIN L KING JR WA	8404
48	S	BROOKLYN AVE NE & NE 52ND ST	9130
48	S	SB 12TH AVE NE 307.1' FAR SIDE NE 47TH ST	10910
49	S	12TH AVE NE & NE 45TH ST	9588
49	N	VIRGINIA ST & 3RD AVE	98106
50	E	NB ALKI AVE SW 54.9' NEAR SIDE 61ST AVE SW	14960
50	W	NB 38TH AVE S 100.5' NEAR SIDE S MYRTLE ST	45648
56	N	NB ALKI AVE SW 54.9' NEAR SIDE 61ST AVE SW	14960
56	S	WALL ST & 4TH AVE	98205
57	N	NB 44TH AVE SW 6.0' FAR MIDDLE 44TH AVE SW BAY 5	32013
57	S	WALL ST & 4TH AVE	98205
60	S	BROADWAY E & E REPUBLICAN ST	11195
60	N	SB 25TH AVE SW 250.0' FAR SIDE SW TRENTON ST	39976
61	S	35TH AVE NE & NE 130TH ST	38659

## Layovers by Route

RTE	DIR	NAME	STOP
62	N	5TH AVE S & S JACKSON ST	842
62	S	NB SAND POINT WAY NE 136.0' NEAR SIDE NE 74TH ST	10640
62	S	NOAA ACRD & NOAA ACRD	10655
62	N	SODO BUSWAY ACRD & S HOLGATE ST	99265
65	S	SHORELINE SOUTH TRANSIT CENTER ACRD & SHORELINE NO	81328
67	S	NORTHGATE TC ACRD & NE 103RD ST BAY B	35324
67	S	NORTHGATE TC ACRD & 100TH AVE NE BAY C	35326
70	N	S MAIN ST & 3RD AVE S	1451
70	S	12TH AVE NE & NE 45TH ST	9591
75	S	NORTHGATE TC ACRD & NE 100TH ST BAY E	35295
79	S	NE RAVENNA BLVD & 8TH AVE NE	16407
79	N	BROOKLYN AVE NE & NE BOAT ST	29427
101	N	EB LAKE AVE S 130.0' NEAR SIDE SHATTUCK AVE S BAY	55938
101	N	NB LAKE AVE S 395.0' FAR SIDE S GRADY WAY BAY 4	59839
101	S	EASTLAKE LAYOVER FACILITY ACRD & LAKEVIEW BLVD E	98197
102	S	EASTLAKE AVE E & EASTLAKE LAYOVER FACILITY ACRD	98196
105	N	SB BURNETT AVE S 24.0' NEAR SIDE S 3RD ST BAY 7	45305
105	S	SB HARRINGTON AVE NE 195.0' FAR SIDE NE 16TH ST	54842
106	S	S MASSACHUSETTS ST & 6TH AVE S	21719
106	S	6TH AVE S & S MASSACHUSETTS ST	21840
106	N	WILLIAMS AVE S & S 2ND ST	45323
106	N	NB BURNETT AVE S 23.9' NEAR SIDE RENTON TC ACRD BA	46464
107	S	EB S LANDER ST 135.0' FAR SIDE 15TH AVE S	41890
107	N	NB BURNETT AVE S 130.0' FAR SIDE S 3RD ST BAY 10	46463
107	N	WB RENTON TC ACRD 117.0' FAR SIDE BURNETT AVE S BA	46477
111	S	2ND AVE & CEDAR ST	20750
111	N	EB NE 4TH ST 95.4' FAR SIDE UNION AVE NE	56795
113	N	NB 26TH AVE SW 116.2' FAR SIDE SW 116TH ST	85170
118	S	SB VASHON FERRY DOCK ACRD 613.0' NEAR SIDE 103RD A	46769
118	N	NB VASHON HWY SW 72.9' FAR SIDE SW BURTON DR	46770
118	N	WB SW TAHLEQUAH RD 65.2' NEAR SIDE SR 163FY	47255
119	S	SB VASHON FERRY DOCK ACRD 613.0' NEAR SIDE 103RD A	46769
119	N	WB SW 264TH ST 195.0' NEAR SIDE 99TH AVE SW	46822
124	N	TUKWILA LLR ACRD & TUKWILA LLR ACRD	60924
124	S	2ND AVE & LENORA ST	98141

## Layovers by Route

RTE	DIR	NAME	STOP
124	S	WALL ST & 3RD AVE	98213
125	N	SB 25TH AVE SW 250.0' FAR SIDE SW TRENTON ST	39976
128	S	SB CALIFORNIA AVE SW 30.4' NEAR SIDE SW HILL ST	37130
128	N	SB ANDOVER PARK W 355.0' FAR SIDE BAKER BLVD BAY 1	59312
128	N	TUKWILA STATION ACRD & TUKWILA STATION ACRD	59883
131	S	CLAY ST & 3RD AVE	1094
131	N	BURIEN TC ACRD & SW 148TH ST	52311
132	S	CLAY ST & 3RD AVE	1094
132	N	BURIEN TC ACRD & SW 148TH ST	52311
148	N	WB SE 177TH ST 452.0' NEAR MIDDLE 140TH AVE SE	60161
150	N	SB RAILROAD AVE N 195.0' FAR SIDE PIONEER ST BAY 7	57457
150	S	EASTLAKE LAYOVER FACILITY ACRD & LAKEVIEW BLVD E	98198
153	S	SB BURNETT AVE S 24.0' NEAR SIDE S 3RD ST BAY 7	45305
153	N	NB KENT SOUNDER STATION ACRD 235.0' FAR SIDE E PIO	57452
156	E	WB HIGHLINE COLLEGE ACRD 225.0' NEAR SIDE S 240TH	47260
156	W	SB ANDOVER PARK W 355.0' FAR SIDE BAKER BLVD BAY 1	59312
160	S	NB BURNETT AVE S 99.0' NEAR SIDE S 2ND ST BAY 8	46465
160	S	NB KENT SOUNDER STATION ACRD 225.0' NEAR SIDE E PI	57453
160	N	EB 2ND ST SW 65.0' NEAR SIDE A ST SW	57784
161	S	NB BURIEN TC ACRD 305.0' NEAR SIDE SW 148TH ST BAY	52301
161	N	RAILROAD AVE N & W JAMES ST	57449
161	N	NB KENT SOUNDER STATION ACRD 235.0' FAR SIDE E PIO	57452
161	N	NB KENT SOUNDER STATION ACRD 225.0' NEAR SIDE E PI	57453
161	N	SB RAILROAD AVE N 195.0' FAR SIDE PIONEER ST BAY 7	57457
162	N	NB LAKE MERIDIAN P&R ACRD 345.0' OPPOSITE TO 132ND	60453
165	E	NB BURIEN TC ACRD 305.0' NEAR SIDE SW 148TH ST BAY	52301
165	W	EB SE 320TH ST 339.9' FAR SIDE 122ND AVE SE	59282
168	W	EB SE 264TH ST 62.9' NEAR SIDE 242ND AVE SE	62079
177	S	2ND AVE & CEDAR ST	20750
177	N	I-5 RAMP & S 320TH ST	83749
181	E	TWIN LAKES P&R ACRD & 21ST AVE SW	42574
181	E	SB TWIN LAKES P&R ACRD 350.0' NEAR MIDDLE SW 344TH	42576
181	W	EB SE 320TH ST 339.9' FAR SIDE 122ND AVE SE	59282
182	N	NB 49TH AVE NE 150.0' FAR SIDE 42ND ST NE	61999
182	E	WB FEDERAL WAY TC ACRD 482.0' FAR SIDE 23RD AVE S	80433

## Layovers by Route

RTE	DIR	NAME	STOP
183	S	NB KENT SOUNDER STATION ACRD 225.0' NEAR SIDE E PI	57453
183	S	SB RAILROAD AVE N 68.0' NEAR SIDE SMITH ST BAY 9	57459
183	N	FEDERAL WAY TC ACRD & 23RD AVE S	99804
184	N	WB 41ST ST SE 430.0' NEAR MIDDLE A ST SE	57600
184	S	SB AUBURN SOUNDER STATION ACRD 50.0' NEAR SIDE 2ND	57774
184	S	AUBURN SOUNDER STATION ACRD & A ST SW BAY 5	57777
187	E	WB FEDERAL WAY TC ACRD 482.0' FAR SIDE 23RD AVE S	80433
187	E	FEDERAL WAY TC ACRD & 23RD AVE S	99804
193	S	E JEFFERSON ST & 18TH AVE	12800
193	N	I-5 RAMP & S 320TH ST	83749
204	N	NB MERCER VILLAGE SHPG CTR ACRD 63.5' NEAR SIDE SE	62370
204	S	NB 76TH AVE SE 81.0' NEAR SIDE SE 24TH ST	64143
208	W	FACTORY OUTLET MALL ACRD & FACTORY OUTLET MALL ACR	64309
208	E	ISSAQUAH TC ACRD & NW MAPLE ST	99821
212	W	EASTGATE P&R ACRD & SE EASTGATE WAY BAY B	67017
212	E	WALL ST & 3RD AVE	98207
218	E	EASTLAKE AVE E & STEWART ST	9320
218	W	ISSAQUAH HIGHLANDS P&R ACRD & HIGHLANDS DR NE	99811
221	N	EASTGATE P&R ACRD & 140TH AVE SE BAY A	67016
221	S	SB REDMOND TRANSIT CENTER ACRD 82.0' NEAR SIDE NE	71960
221	S	WB NE 83RD ST 105.0' NEAR SIDE 161ST AVE NE BAY 4	71961
221	S	REDMOND TRANSIT CENTER ACRD & NE 83RD ST	98754
224	W	NB BROWN AVE NE 225.0' FAR SIDE NE RICHARDSON ST	68803
224	E	REDMOND TRANSIT CENTER ACRD & NE 83RD ST	98756
225	N	REDMOND TECH STATION ACRD & REDMOND TECH STATION A	71338
225	S	KENMORE P&R ACRD & NE BOTHELL WAY	76373
226	W	EASTGATE P&R ACRD & EASTGATE P&R ACRD BAY C	67009
226	E	WB NE 6TH ST 50.0' NEAR SIDE 108TH AVE NE BAY 11	68001
230	N	NB 3RD ST 117.0' NEAR SIDE PARK LN BAY 1	73812
230	S	SB 39TH AVE SE 10.0' NEAR SIDE 243RD PL SE	76035
231	N	NB 3RD ST 117.0' NEAR SIDE PARK LN BAY 1	73812
231	S	EB NE 179TH ST 10.0' NEAR SIDE WOODINVILLE P&R ACR	75992
239	N	SB 3RD ST 30.1' NEAR SIDE PARK LN BAY 4	73818
239	S	CAMPUS WAY NE & NE 180TH ST	77988

## Layovers by Route

RTE	DIR	NAME	STOP
240	N	WILLIAMS AVE S & S 2ND ST	45323
240	N	EB RENTON TC ACRD 43.0' NEAR SIDE BURNETT AVE S BA	46479
240	S	SB 108TH AVE NE 70.0' NEAR SIDE NE 6TH ST BAY 1	85630
240	S	106TH AVE NE & NE 8TH ST	99205
241	N	EASTGATE P&R ACRD & EASTGATE P&R ACRD BAY C	67009
245	N	WB EASTGATE P&R ACRD 85.0' NEAR MIDDLE 140TH AVE S	67015
245	N	EASTGATE P&R ACRD & 140TH AVE SE BAY A	67016
245	S	SB 3RD ST 30.1' NEAR SIDE PARK LN BAY 4	73818
246	N	EASTGATE P&R ACRD & 140TH AVE SE BAY A	67016
246	S	SB 108TH AVE NE 70.0' NEAR SIDE NE 6TH ST BAY 1	85630
249	W	REDMOND TECH STATION ACRD & REDMOND TECH STATION A	71338
249	E	SOUTH BELLEVUE STN MAIN ACRD & 112TH AVE SE	84267
250	S	BEAR CREEK P&R ACRD & NE UNION HILL RD	68801
250	N	WB BELLEVUE TC ACRD 115.0' NEAR SIDE 108TH AVE NE	69021
250	S	NB AVONDALE PL NE 139.9' FAR SIDE AVONDALE RD NE	71828
255	E	WB NE CAMPUS PKWY 18.8' NEAR SIDE UNIVERSITY WAY N	9144
255	W	WB TOTEM LAKE TRANSIT CENTER ACRD 261.0' NEAR SIDE	74230
257	E	EB CENTRAL BASE ACRD 34.0' AT CROSS ST CENTRALATLA	21775
257	W	TRANSIT ACRD & JUANITA WOODINVILLE WAY NE	82705
257	E	6TH AVE S & S ROYAL BROUGHAM WAY	98090
269	S	NB OVERLAKE P&R ACRD 250.0' OPPOSITE TO 152ND AVE	71328
269	N	ISSAQUAH TC ACRD & NW MAPLE ST	99821
271	W	NB NEWPORT WAY SW 494.0' NEAR SIDE W SUNSET WAY	65092
271	W	EASTGATE P&R ACRD & 140TH AVE SE BAY A	67016
271	W	EASTGATE P&R ACRD & SE EASTGATE WAY BAY B	67017
271	E	MEMORIAL WAY & SPOKANE LN	98343
271	W	ISSAQUAH TC ACRD & NW MAPLE ST	99821
303	N	E JEFFERSON ST & 18TH AVE	12800
303	S	EB AURORA VILLAGE TC ACRD 325.0' NEAR SIDE ASHWORT	16104
311	E	EB CENTRAL BASE ACRD 34.0' AT CROSS ST CENTRALATLA	21775
311	W	EB NE 179TH ST 10.0' NEAR SIDE WOODINVILLE P&R ACR	75992
311	E	6TH AVE S & S ROYAL BROUGHAM WAY	98090
322	N	NB 12TH AVE 55.0' NEAR SIDE E TERRACE ST	12842
322	S	KENMORE P&R ACRD & NE BOTHELL WAY	76373
331	E	WB SHORELINE CC ACRD 307.0' FAR SIDE SHORELINE CC	5493



## Layovers by Route

RTE	DIR	NAME	STOP
331	W	KENMORE P&R ACRD & NE BOTHELL WAY	76373
333	N	WB SHORELINE NORTH TRANSIT CENTER ACRD 80.4' FAR S	81299
333	S	MNTLAKE TERRACE P&R ACRD & MNTLAKE TERRACE P&R ACR	85253
345	N	NORTHGATE TC ACRD & NE 100TH ST BAY F	35297
345	S	SHORELINE NORTH TRANSIT CENTER ACRD & SHORELINE SO	81327
346	S	EB AURORA VILLAGE TC ACRD 180.0' NEAR SIDE ASHWORT	16101
348	N	NORTHGATE TC ACRD & NE 103RD ST BAY D	35293
348	S	NB 8TH AVE NW 255.0' FAR SIDE NW RICHMOND BEACH RD	74885
348	S	RICHMOND BEACH DR NW & NW 196TH ST	75680
365	N	NORTHGATE TC ACRD & NE 103RD ST BAY D	35293
365	N	NORTHGATE TC ACRD & NE 100TH ST BAY H	35298
365	S	SB SHORELINE NORTH TRANSIT CENTER ACRD 74.9' FAR S	81245
372	N	SB 12TH AVE NE 307.1' FAR SIDE NE 47TH ST	10910
372	S	LAKE CITY WAY NE & NE 133RD ST	38655
372	S	KENMORE P&R ACRD & NE BOTHELL WAY	76373
372	S	CAMPUS WAY NE & NE 180TH ST	77991
522	N	NE RAVENNA BLVD & 8TH AVE NE	16405
522	S	EB NE 179TH ST 10.0' NEAR SIDE WOODINVILLE P&R ACR	75992
522	S	CAMPUS WAY NE & NE 180TH ST	77988
542	E	MEMORIAL WAY & SPOKANE LN	98343
542	W	REDMOND TRANSIT CENTER ACRD & NE 83RD ST	98754
545	W	BEAR CREEK P&R ACRD & NE UNION HILL RD	68801
545	E	6TH AVE S & S MASSACHUSETTS ST	98085
550	E	7TH AVE & UNION ST	1197
550	E	UNION ST & 6TH AVE	1198
550	W	SB 110TH AVE NE 72.8' NEAR SIDE NE 10TH ST	67636
554	E	BLANCHARD ST & 8TH AVE	98798
554	W	ISSAQUAH HIGHLANDS P&R ACRD & HIGHLANDS DR NE	99811
556	E	MEMORIAL WAY & SPOKANE LN	98343
556	W	ISSAQUAH HIGHLANDS P&R ACRD & HIGHLANDS DR NE	99811
566	N	AUBURN SOUNDER STATION ACRD & A ST SW BAY 5	57777
566	S	REDMOND TECH STATION ACRD & REDMOND TECH STATION A	71338
627	N	NB BROWN AVE NE 225.0' FAR SIDE NE RICHARDSON ST	68803
629	S	NB BROWN AVE NE 225.0' FAR SIDE NE RICHARDSON ST	68803
629	N	EB MT SI SENIOR CENTER ACRD 100.0' NEAR SIDE MAIN	85793

## Layovers by Route

RTE	DIR	NAME	STOP
630	E	S KING ST & 8TH AVE S	1488
630	W	NB MERCER VILLAGE SHPG CTR ACRD 63.5' NEAR SIDE SE	62370
631	W	NB BURIEN TC ACRD 256.0' NEAR SIDE SW 148TH ST BAY	52302
635	S	WB S 200TH ST 46.4' FAR MIDDLE PARKING LOT ACRD	47200
671	S	WB TUKWILA LLR ACRD 20.3' NEAR SIDE TUKWILA LLR AC	60921
671	S	TUKWILA LLR ACRD & TUKWILA LLR ACRD	60925
671	N	FEDERAL WAY TC ACRD & 23RD AVE S	99804
672	E	EB BELLEVUE TC ACRD 230.0' FAR SIDE 108TH AVE NE B	68003
672	W	REDMOND TRANSIT CENTER ACRD & NE 83RD ST	98756
673	S	MINOR AVE N & VALLEY ST	10326
673	N	EB SW BARTON ST 350.0' NEAR SIDE 26TH AVE SW BAY 1	22557
674	N	S MAIN ST & 4TH AVE S BAY 2	1403
674	N	EB S WASHINGTON ST 125.0' FAR SIDE 3RD AVE S	1404
674	S	NB NW 100TH PL 100.0' FAR SIDE 7TH AVE NW	28680
674	N	5TH AVE S & YESLER WAY	98075
675	N	S MAIN ST & 4TH AVE S BAY 4	1401
675	N	S MAIN ST & 3RD AVE S BAY 3	1402
675	N	S MAIN ST & 4TH AVE S BAY 2	1403
675	N	EB S WASHINGTON ST 125.0' FAR SIDE 3RD AVE S	1404
675	S	AURORA VILLAGE TC ACRD & AURORA VILLAGE TC ACRD BA	16099
675	S	N 200TH ST & ASHWORTH AVE N BAY 11	16111
675	N	6TH AVE S & S ROYAL BROUGHAM WAY	21834
676	W	WB N 10TH ST 315.0' FAR SIDE GARDEN AVE N	46504
676	E	BURIEN TC ACRD & SW 148TH ST	52311
677	W	E HARRISON ST & E ARTHUR PL	115
678	S	BLANCHARD ST & 1ST AVE	25
678	S	LENORA ST & 1ST AVE	263
678	N	BURIEN TC ACRD & SW 148TH ST	52311
678	S	2ND AVE & LENORA ST	98141
773	S	WB ACCESS RD 115.0' FAR SIDE HARBOR AVE SW	6071
773	N	EB SW ALASKA ST 122.0' FAR SIDE 44TH AVE SW BAY 2	31811
775	N	WB ACCESS RD 115.0' FAR SIDE HARBOR AVE SW	6071
775	N	NB HARBOR AVE SW 118.0' FAR SIDE CALIFORNIA WAY SW	6072
893	S	WB TOTEM LAKE TRANSIT CENTER ACRD 261.0' NEAR SIDE	74230
895	N	NB OVERLAKE P&R ACRD 250.0' OPPOSITE TO 152ND AVE	71328

## Layovers by Route

RTE	DIR	NAME	STOP
901	N	EB FEDERAL WAY TC ACRD 67.0' NEAR SIDE 23RD AVE S	80439
901	N	FEDERAL WAY TC ACRD & 23RD AVE S	99804
903	S	FEDERAL WAY TC ACRD & 23RD AVE S	99804
906	E	SB ANDOVER PARK W 355.0' FAR SIDE BAKER BLVD BAY 1	59312
906	E	TUKWILA STATION ACRD & TUKWILA STATION ACRD	59883
906	W	WB SE 177TH ST 452.0' NEAR MIDDLE 140TH AVE SE	60161
906	E	EB BAKER BLVD 160.0' FAR SIDE ANDOVER PARK W	60435
907	S	SB BURNETT AVE S 167.0' FAR SIDE RENTON TC ACRD BA	45303
907	N	WB BAKER ST 110.0' FAR SIDE 3RD AVE	52353
914	E	WB W GOWE ST 275.0' FAR MIDDLE 2ND AVE S	57151
915	E	SB B ST SW 164.6' FAR SIDE W MAIN ST BAY 6	57772
915	W	EB GRIFFIN AVE 309.0' NEAR SIDE ROOSEVELT AVE E	59033
915	W	SB ENUMCLAW HIGH SCHOOL ACRD 320.0' NEAR MIDDLE MC	99482
917	S	SB B ST SW 164.6' FAR SIDE W MAIN ST BAY 6	57772
917	S	SB AUBURN SOUNDER STATION ACRD 200.0' FAR SIDE 2ND	57776
917	N	EB 3RD AVE SE 175.0' FAR SIDE MILWAUKEE BLVD S	81144
930	E	SB KINGSGATE P&R ACRD 140.0' OPPOSITE TO 116TH WAY	74721
981	E	MEMORIAL WAY & SPOKANE LN	98343
982	W	BEAR CREEK P&R ACRD & NE UNION HILL RD	68801
984	S	MEMORIAL WAY & SPOKANE LN	98343
989	W	EB COAL CREEK PKWY SE 160.0' FAR SIDE I-405 EXP RA	64045
982	W	BEAR CREEK P&R ACRD & NE UNION HILL RD	68801
989	W	EB COAL CREEK PKWY SE 160.0' FAR SIDE I-405 EXP RA	64045

## Safety

Safe arrival is always more important than operating on scheduled time. It is the operator's responsibility to drive in a manner that anticipates accident producing situations, and take reasonable and prudent actions to avoid a collision or an incident. Operators are responsible for the riding safety of their customers during the entire ride. This includes boarding and alighting.

## Under Ideal Conditions

Maintain a minimum of three feet between coach and stationary objects or other vehicles and position your coach slightly left in your lane. Check clearance in the right mirror when passing. When in doubt, leave more of a cushion on your right side. Increase your clearance when passing bicyclists. When entering and leaving zones, scan the area before entering. Be aware of poles, trees, and the zone flag and how close they are to your path of travel.

## Avoiding Pedestrian Accidents

Pedestrian awareness is a mandatory part of operating a transit coach. Exercise an abundance of caution, especially when making turns and in darkness or twilight hours. Scan the complete intersection and make a mental note of where the pedestrians are, check each corner for pedestrian activity and square your turns. Check each mirror before, during and after each turn. Keep your speed at 3-5 mph and rock and roll in your seat before and during each turn. Doing all of this slows you down and reduces the potential for a pedestrian to be hidden in a blind spot. Stop at least three feet back from the stop bar. This gives you a better view of the corners of the intersection and allows the pedestrians to safely walk in the crosswalk in front of you. Wait two seconds after the light turns green or the vehicle in front of you moves. Remembering pedestrians are often distracted and may not even know you are there is very important. Watch out for them.

## Awareness Areas

A map of awareness areas, locations of frequent transit accidents, is on the following page. These awareness areas are also noted on the route page street directions of affected routes in a green box.

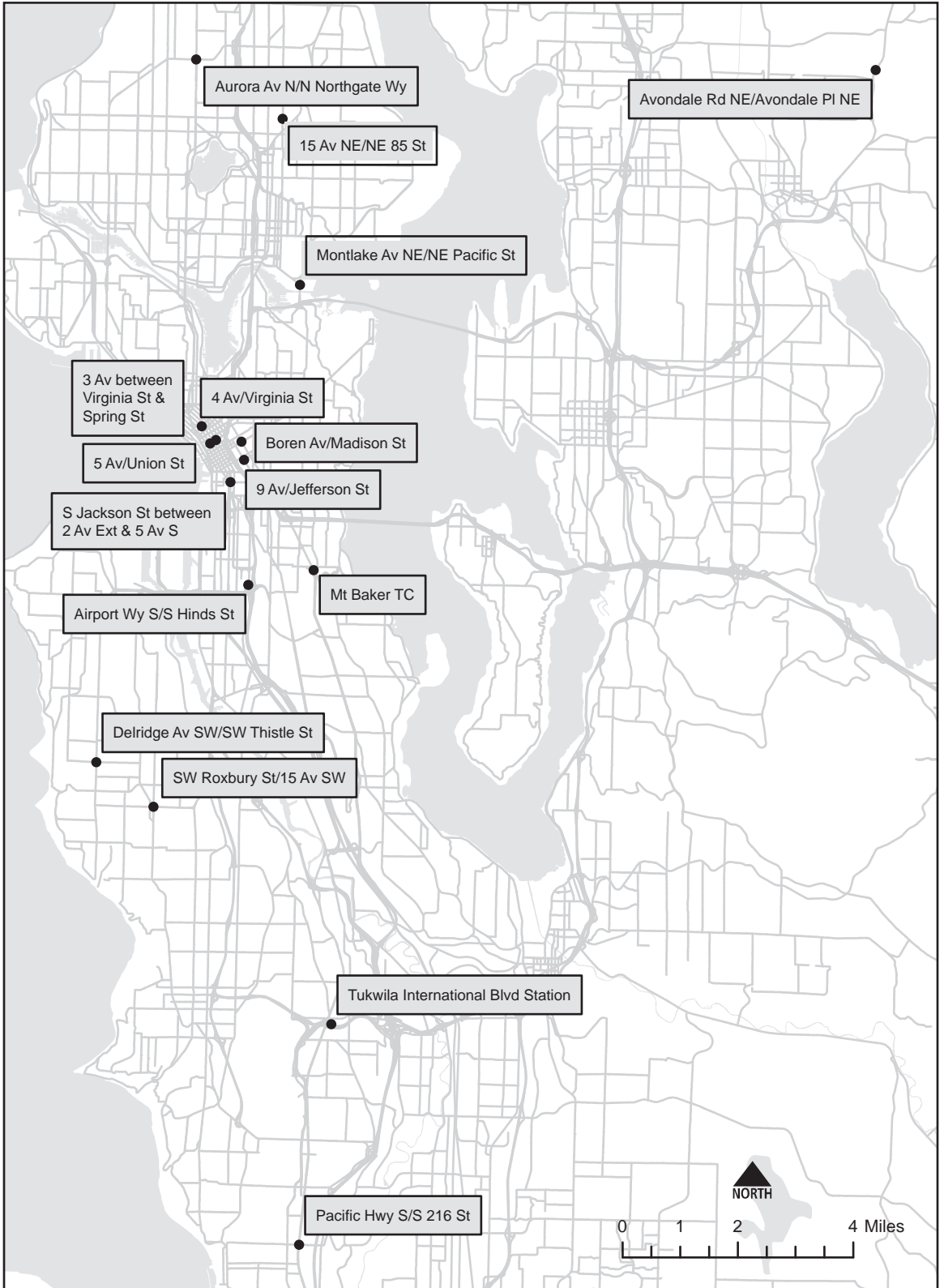
## Pothole Reporting

To report potholes for

- Seattle, visit <http://www.seattle.gov/transportation/potholereport.htm>
- Unincorporated King County, call 206-296-8100

For other jurisdictions contact the associated city management.

# Awareness Areas



## Base Routes

This section lists the routes to be followed between various layovers and bases. Guidelines for use:

1. This section is arranged in alphabetical order by base (Bellevue and East are collectively listed as “East Campus”) with the “From Base” routing followed by the “To Base” routing.
2. The first page of each base contains a list of common routes that are printed in bold type. Each common route has a title, e.g., “Via S/B I-5,” which is referred to in the detailed base routes.
3. The base route headers are described by “on-street” first followed by “cross-street” second. For example, 6 Av S/S Atlantic St would indicate the coach was on 6 Av S and the nearest cross street was S Atlantic St.
4. The base routes are listed in numerical then alphabetical order.

Example of usage: If you are scheduled to pull out of South Base and to deadhead to Alaska Junction Bay 6 for the first timepoint on your run card, you should turn to the “From South Base” portion and look at the “Alaska Junction Basy 6” base route. The second line, “Via N/B I-5” in bold type is a common route (listed at the front of the section, under “From South Base”) that takes you to N/B I-5. Follow the common route to N/B I-5, then follow the detailed route to Alaska Junction Bay 6.

# From Atlantic Base

## Common Routes from Atlantic (S Royal Brougham Way Gates)

### Via 1 Av (Trolley)

R S Royal Brougham Wy  
L Airport Wy S  
(first traffic light)  
C Seattle Blvd S  
R 5 Av S  
L S Jackson St  
R 1 Av S  
C 1 Av

### Via 3 Av (Trolley)

R S Royal Brougham Wy  
L Airport Wy S  
(first traffic light)  
C Seattle Blvd S  
R 5 Av S  
L S Jackson St  
R 4 Av S  
L Prefontaine Pl S  
C 3 Av

### Via 4 Av S (Diesel)

L S Royal Brougham Wy  
R 4 Av S  
C 4 Av

### Via 5 Av S

R S Royal Brougham Wy  
L Airport Wy S  
(first traffic light)  
C Seattle Blvd S  
R 5 Av S

### Via N/B I-5

R S Royal Brougham Wy  
L Airport Wy S  
(second traffic light)  
R 7 Av S  
R S Dearborn St  
R Enter N/B I-5  
C N/B I-5

### Via Broadway

R S Royal Brougham Wy  
L Airport Wy S  
(first traffic light)  
C Seattle Blvd S  
R 5 Av S  
R S Jackson St  
L 12 Av S  
L Boren Av S  
C Boren Av  
R Broadway

### 15 Av E/E Galer St

Via Broadway  
C Broadway E  
R E John St  
L 15 Av E  
R E Galer St  
L Grandview Pl E  
L E Garfield St  
L 15 Av E  
S E Galer St

### 15 Av E/

E Republican St  
Via Broadway  
C Broadway E  
R E John St  
L 15 Av E  
S E Republican St (ns)

### 2 Av/Lenora St (S/B)

Via 3 Av  
L Lenora St  
R 1 Av  
R Blanchard St  
R 2 Av  
S Lenora St (ns)

### 21 Av/E James St

Via Broadway  
R E Jefferson St  
L 21 Av  
S

### 34 Av/E Union St

Via Broadway  
R E Jefferson St  
L 21 Av  
R E Cherry St  
L 34 Av  
L E Spring St  
R 33 Av  
R E Union St  
R 34 Av  
S

### Boren Av/

E Yesler Wy  
Via 5 Av S  
R S Jackson St  
L 12 Av S  
L Boren Av S  
C Boren Av  
S

### Burien Transit Center

R S Royal Brougham Wy  
R Airport Wy S  
R S Holgate St  
L 4 Av S  
R S Michigan St  
R enter 1 Av S Bridge/  
SR-509  
C 1 Ave S Bridge  
C SR-509  
R "SR-518/Burien/  
Sea-Tac Airport" exit  
R SW 148 St  
L Enter Burien TC  
S

### E Madison St/ Broadway

Via Broadway  
R E Madison St  
S

### E Union St/22 Av

Via Broadway  
R E Madison St  
R E Union St  
S

### Lenora St/2 Av (Trolley)

Via 3 Av  
L Lenora St  
S 2 Av (ns)  
(overflow fs 3 Av)

## From Atlantic Base

### Mt Baker Transit Center (Trolley)

Via 5 Av S

R S Jackson St  
R Rainier Av S  
L S McClellan St  
R M.L.King Jr Wy S  
R Enter Mt Baker TC  
C transit center rdwy  
(stay in middle lane)  
S Bay 3

### Mt Rainier Dr S/ Mt St Helens Pl S

Via 5 Av S

R S Jackson St  
R Rainier Av S  
L S McClellan St  
R Mt Rainier Dr S  
L S Hanford St  
L Mt Rainier Dr S  
S

### NW 100 Pl/7 Av NW

Via N/B I-5

R "N 85St/Aurora Av N"  
(Exit 172)  
C N 85th St  
C NW 85th St  
R 8 Av NW  
R NW 100 St  
C NW 100 Pl S  
S 7 Av NW (fs)

### Pike St/4 Av (Trolley)

Via 3 Av

R Pike St  
S 4 Av (ns)

### Prefontaine Pl S/Yesler Wy

Via 4 Av S

L Prefontaine Pl S  
S

### S Jackson St (E/B)/ Maynard Av S

Via 5 Av S

R S Jackson St  
S

### S Jackson St (W/B)/5 Av S

Via 5 Av S

L S Jackson St  
S

### S Walker St/ 25 Av S

Via 5 Av S

R S Jackson St  
R Rainier Av S  
L S Plum St  
R M.L.King Jr Wy S  
R S Walker St  
S

### Virginia St/3 Av (Diesel)

Via 4 Av S

L Lenora St  
S 3 Av (ns)  
\* Leave 1 min before  
timepoint at  
3 Av/Virginia  
L 3 Av  
S Virginia St (ns)

### Virginia St/4 Av (Trolley)

Via 3 Av

R Virginia St  
S 4 Av (ns)  
overflow 5 Av (ns)

### Virginia St/6 Av (Trolley)

Via 3 Av

R Virginia St  
S 6 Av (ns)  
overflow 6 Av (fs)



# To Atlantic Base

## Common Routes to Atlantic

### Via 1 Av

- ◆ 1 Av
- C 1 Av S
- L S Jackson St
- R 5 Av S
- L Seattle Blvd S
- C Airport Wy S
- 2 Base

### Via 3 Av

- ◆ 3 Av
- C 3 Av S
- L 2 Av Ext S
- L S Jackson St
- R 5 Av S
- L Seattle Blvd S
- C Airport Wy S
- 2 Base

### Via 4 Av S

- ◆ 4 Av S
- R S Holgate St
- L 6 Av S
- R S Royal Brougham Wy
- R Airport Wy S
- 2 Base

### Via 5 Av S

- ◆ 5 Av S
- L Seattle Blvd S
- C Airport Wy S
- 2 Base

### Via Broadway

- ◆ Broadway
- L Boren Av
- C Boren Av S
- R 12 Av S
- R S Jackson St
- L 5 Av S
- L Seattle Blvd S
- C Airport Wy S
- 2 Base

### Via Elliott Av W

- ◆ Elliott Av W
- L Western Av W
- L Denny Wy
- R 2 Av
- C 2 Av Ext S
- C 4 Av S
- L Seattle Blvd S
- C Airport Wy S
- 2 Base

### 3 Av/Pike St (Trolley)

- ◆ 3 Av
- L Lenora St
- L 1 Av
- L Virginia St
- R 3 Av
- C Via 3 Av

### 3 Av/Pike St (Diesel)

- ◆ 3 Av
- R Stewart St
- C Olive Way
- L Howell St
- R Enter S/B I-5
- C Via S/B I-5

### 3 Av S/S Main St (Diesel)

- L 2 Av Ext S
- C 4 Av S
- L Seattle Blvd S
- C Airport Wy S
- 2 Base

### 3 Av/Virginia St N/B (Trolley)

- ◆ 3 Av
- L Lenora St
- L 1 Av
- L Virginia St
- R 3 Av
- C Via 3 Av

### 5 Av S/ S Jackson St (S/B)

- ◆ 5 Av S
- C Via 5 Av S

### 15 Av E/E Galer St

- ◆ 15 Av E
- R E John St
- L Broadway E
- C Broadway
- C **Via Broadway**

### 15 Av E/ E Republican St

- ◆ 15 Av E
- R E John St
- L Broadway E
- C Broadway
- C **Via Broadway**

### 21 Av/James St

- ◆ 21 Av
- R E Cherry St
- R E Jefferson St
- L Broadway
- C **Via Broadway**

### 34 Av/E Union St

- ◆ 34 Av
- R E Cherry St
- L 23 Av
- R E Jefferson St
- L Broadway
- C **Via Broadway**

### Boren Av/ E Yesler Way

- ◆ Boren Av
- C Boren Av S
- R 12 Av S
- R S Jackson St
- L 5 Av S
- C **Via 5 Av S**

### Burien Transit Center

- C thru TC
- C exit to SW 148 St
- R SW 148 St
- C SR-518
- R enter N/B SR-509
- C SR-509
- C 1 Av S Bridge
- R "S Michigan St" exit
- C S Michigan St
- L 4 Av S
- R S Royal Brougham Wy
- R Airport Way S
- 2 Atlantic Base

### E Madison St/ Broadway

- ◆ E Madison St
- L Broadway
- C **Via Broadway**

### E Union St/23 Av

- ◆ E Union St
- R 13 Av
- L E Madison St
- L Broadway
- C **Via Broadway**

### Mt Baker Transit Center (Trolley)

- ◆ Mt Baker TC
- R Rainier Av S
- L S Jackson St
- L 5 Av S
- C **Via 5 Av S**

### Mt Rainier Dr S/ Mt St Helens Pl S

- ◆ Mt Rainier Dr S
- L S McClellan St
- R 31 Av S
- L S Jackson St
- L 5 Av S
- C **Via 5 Av S**

### NW 100 Pl/7 Av NW

- C NW 103 St
- R 3 Av NW
- R Holman Rd NW
- C 15 Av NW
- C 15 Av W
- C **Via Elliott Av W**

## To Atlantic Base

S Jackson St  
(E/B)/5 Av S

◆ S Jackson St  
R 5 Av S  
C Via 5 Av S

S Walker St/  
25 Av S

◆ S Walker St  
R Rainier Av S  
L S Jackson St  
L 5 Av S  
C Via 5 Av S

# From Central Base

## Common Routes from Central (Airport Wy Gate)

### Via 1 Av S Bridge

- R Airport Wy S
- R S Holgate St
- L 4 Av S
- R S Michigan
- R Enter 1 Av S Bridge/  
SR-509
- C 1 Av S Bridge

### Via 3 Av

- L Airport Wy S
- C Seattle Blvd S
- R 4 Av S
- L Prefontaine PI S
- C 3 Av

### Via 4 Av S

- L Airport Wy S
- C Seattle Blvd S
- R 4 Av S

### Via 5 Av S

- L Airport Wy S
- C Seattle Blvd S
- R 5 Av S

### Via N/B I-5

- L Airport Wy S
- R 7 Av S
- R S Dearborn St
- R Enter N/B I-5
- C I-5

### Via N/B I-5 Express Lanes (When Open)

- L Airport Wy S
- C Seattle Blvd S
- R 4 Av S
- C 4 Av
- R Cherry St
- L Enter N/B  
Express lanes
- C Express lanes

### Via S/B I-5

- R Airport Wy S
- R S Holgate St
- L SODO Busway
- L S Spokane St
- C Enter S/B I-5
- C I-5

### Via E/B I-90

- L Airport Wy S
- R 7 Av S
- R S Dearborn St
- R Rainier Av S
- R Enter E/B I-90
- C I-90

### Via Broadway

- L Airport Wy S
- C Seattle Blvd S
- R 5 Av S
- R S Jackson St
- L 12 Av S
- L Boren Av S
- C Boren Av
- R Broadway

### Via S Dearborn St

- L Airport Wy S
- R 7 Av S
- R S Dearborn St

### Via Elliott Av W

- L Airport Wy S
- C Seattle Blvd S
- R 4 Av S
- C 4 Av
- L Denny Wy
- C Western Av W
- C Elliott Av W

### Via Olson PI SW

- R Airport Wy S
- R S Holgate St
- L 4 Av S
- R S Michigan St
- R Enter 1 Av S Bridge/  
SR-509
- C 1 Av S Bridge
- R "Myers Way S/  
White Center" exit
- C 1 Av S
- R Olson PI SW

### Via W Seattle Bridge

- R Airport Wy S
- R S Holgate St
- R 4 Av S  
(move to far left lane)
- C Ramp "To Ferries/  
East I-90/I-5/  
Spokane" exit only
- R E. Martinez Dr S  
"I-5 South/Portland"  
(Exit 2A)
- C S/B I-5
- R "W Seattle Br/  
Columbian Way"  
(exit 163A)
- R "Spokane St/  
W Seattle Br" exit
- C enter W Seattle  
Bridge
- C W Seattle Bridge

# From Central Base

## Common Routes from Central (S Massachusetts St Gate)

### Via 1 Av S Bridge

R S Massachusetts St  
 L 6 Av S  
 R S Holgate St  
 L 4 Av S  
 R S Michigan  
 R Enter 1 Av S Bridge/  
 SR-509  
 C 1 Av S Bridge

### Via 3 Av

R S Massachusetts St  
 R 6 Av S  
 L S Royal Brougham Wy  
 R 4 Av S  
 L Prefontaine Pl S  
 C 3 Av

### Via 4 Av S

R S Massachusetts St  
 R 6 Av S  
 L S Royal Brougham Wy  
 R 4 Av S

### Via 5 Av S

R S Massachusetts St  
 R 6 Av S  
 R S Royal Brougham Wy  
 L Airport Wy S  
 (first traffic light)  
 C Seattle Blvd S  
 R 5 Av S

### Via N/B I-5

R S Massachusetts St  
 R 6 Av S  
 R S Royal Brougham Wy  
 L Airport Wy S  
 (second traffic light)  
 R 7 Av S  
 R S Dearborn St  
 R Enter N/B I-5  
 C I-5

### Via N/B I-5 Express Lanes (When Open)

R S Massachusetts St  
 R 6 Av S  
 L S Royal Brougham Wy  
 R 4 Av S  
 C 4 Av  
 R Cherry St  
 L Enter N/B  
 Express lanes  
 C Express lanes

### Via S/B I-5

R S Massachusetts St  
 L 6 Av S  
 R S Holgate St  
 L SODO Busway  
 L S Spokane St  
 C Enter S/B I-5  
 C I-5

### Via E/B I-90

R S Massachusetts St  
 R 6 Av S  
 L S Royal Brougham Wy  
 L Airport Wy S  
 (second traffic light)  
 R 7 Av S  
 R S Dearborn St  
 R Rainier Av S  
 R Enter E/B I-90  
 C I-90

### Via Broadway

R S Massachusetts St  
 R 6 Av S  
 R S Royal Brougham Wy  
 L Airport Wy S  
 (first traffic light)  
 C S Seattle Blvd S  
 R 5 Av S  
 R S Jackson St  
 L 12 Av S  
 L Boren Av S  
 C Boren Av  
 R Broadway

### Via S Dearborn St (E/B)

R S Massachusetts St  
 R 6 Av S  
 R S Royal Brougham Wy  
 L Airport Wy S  
 (second traffic light)  
 R 7 Av S  
 R S Dearborn St

### Via Elliott Av W

R S Massachusetts St  
 R 6 Av S  
 L S Royal Brougham Wy  
 R 4 Av S  
 C 4 Av  
 L Denny Wy  
 C Western Av W  
 C Elliott Av W

### Via Olson Pl SW

R S Massachusetts St  
 L 6 Av S  
 R S Holgate St  
 L 4 Av S  
 R S Michigan St  
 R Enter 1 Av S Bridge/  
 SR-509  
 C 1 Av S Bridge  
 R "Myers Way S/  
 White Center" exit  
 C 1 Av S  
 R Olson Pl SW

### Via W Seattle Bridge

R S Massachusetts St  
 L 6 Av S  
 R S Holgate St  
 R 4 Av S  
 (move to far left lane)  
 C ramp "To Ferries/  
 East I-90/I-5/  
 Spokane" Exit only  
 R E. Martinez Dr S "I-5  
 South/Portland"  
 (exit 2A)  
 C S/B I-5  
 R "W Seattle Br/  
 Columbian Way"  
 (exit 163A)  
 R "Spokane St/  
 W Seattle Br" exit  
 C enter W Seattle  
 Bridge  
 C W Seattle Bridge

## From Central Base

**2 Av/Bell St**  
Via 4 Av S

C 4 Av  
L Wall St  
L 2 Av  
S Bell St (fs)

**3 Av/Cedar St**  
Via 4 Av S

C 4 Av  
L Cedar St  
L 3 Av  
S Cedar St (fs)

**3 Av W/  
W Cremona St**  
Via Elliott Av W

C 15 Av W  
R "Emerson St/  
Nickerson St" exit  
C W Nickerson St  
R 3 Av W  
S

**4 Av S/  
S Jackson St**  
Via 4 Av S  
S S Jackson St

**4 Av S/S Royal  
Brougham Wy**  
R Airport Wy S  
R S Massachusetts St  
R 6 Av S  
L S Royal Brougham Wy  
R 4 Av S

**7 Av W/W Raye St**  
Via 3 Av

L Denny Wy  
R 1 Av W  
L W Roy St  
R Queen Anne Av N  
L W McGraw St  
R 6 Av W  
L W Raye St  
L 7 Av W

**19 Av E/E Galer St**  
Via Broadway

R E Madison St  
L 19 Av  
C 19 Av E  
C Counter-clockwise  
loop at E Galer St  
C 19 Av E  
S E Galer St (fs)

**25 Av SW/  
SW Trenton St**  
Via Olson Pl SW

R SW Roxbury St  
R Delridge Wy SW  
L SW Trenton St  
L 25 Av SW

**26 Av SW/  
SW 116 St**  
Via 1 Av S Bridge

R "White Center/  
Myers Way S" exit  
C 1 Av S  
R Olson Pl SW  
R SW Roxbury St  
C Via Route 113  
S 26 Av SW/SW 116 St

**Alaska Junction  
Bay 5 or Bay 6**  
Via W Seattle Bridge

C Fauntleroy Wy SW  
R SW Alaska St  
R 44 Av SW  
S Bay 5 or Bay 6

**Alki Av SW/  
61 Av SW**  
Via W Seattle Bridge

R "SW Admiral Way"  
exit  
C SW Admiral Wy  
R 63 Av SW  
R Alki Av SW  
S

**Aurora Village TC  
Bay 10**  
Via N/B I-5

R "NE 175 St/Aurora Av  
N" (Exit 176)  
L NE 175 St  
C N 175 St  
R Meridian Av N  
L N 200 St  
S Bay 10

**Blanchard St/2 Av**  
Via 3 Av

L Lenora St  
R 1 Av  
R Blanchard St

**Broadway E/  
E Republican St**  
Via S Dearborn St

L Rainier Av S  
C Boren Av  
R Broadway  
C Broadway E  
S E Republican St

**California Av SW/SW  
Palm St**  
Via W Seattle Bridge

R "SW Admiral Way"  
exit  
C SW Admiral Wy  
R California Av SW  
S Palm Av SW (fs)

**E Madison St/  
Broadway**  
Via Broadway

C Broadway  
R E Madison St

**Madrona Dr/Lake  
Washington Blvd**  
Via 5 Av S

R S Jackson St  
L M.L. King Jr Wy S  
C M.L. King Jr Wy  
R E Union St  
L 34 Av  
C E Denny Wy  
C Madrona Dr  
C counter-clockwise loop  
at Lake Wash Blvd

**NE 45 St/University  
Wy NE**  
Via N/B I-5

R "NE 45 St" (Exit 169)  
S University Wy NE

**NE 135 St/1 Av NE**  
Via N/B I-5  
R "NE 130 St" (Exit 174)

C 5 Av NE  
L NE 130 St  
R 3 Av NE  
L NE 135 St

**NW 100 Pl/  
7 Av NW**  
Via N/B I-5

R "N 85 St/Aurora Av N"  
(Exit 172)  
C N 85 St  
C NW 85 St  
R 8 Av NW  
R NW 100 St  
C NW 100 Pl S  
S 7 Av NW (fs)

**NW Market St/  
28 Av NW**  
Via Elliot Av W

C 15 Av W  
C Ballard Bridge  
C 15 Av NW  
R "Ballard" exit  
L NW Leary Wy  
C Leary Av NW  
L NW Market St  
S 28 Av NW (fs)

**Northgate Layover Bay  
A or G**  
Via N/B I-5

R "Northgate Way/  
1 Av NE" (Exit 173)  
R 1 Av NE  
L NE 103 St  
L Enter Northgate  
Layover  
C Clockwise to  
Bay A or G

**Prefontaine Pl S/Yesler  
Way**  
Via 4 Av S

L Prefontaine Pl St

## From Central Base

### Renton Transit Center Bay 9

Via S/B I-5  
R "M.L. King Way"  
(Exit 157)  
C M.L.King Jr Wy S  
C SW Sunset Blvd  
C S 3 St  
L Burnett Av S  
S

### S Cloverdale St/ 8 Av S

Via 1 Av S Bridge  
R "W Marginal Wy/  
S Park" exit  
(stay left)  
L 2 Av SW  
C 1 Av S  
L S Cloverdale St  
S 8 Av S (fs)

### S Henderson St/ Rainier Av S (W/B)

Via S/B I-5  
R "Pac Hwy S/  
E Marginal Way S"  
(Exit 158)  
L S Boeing Acc. Rd  
C S Ryan Wy  
L 51 Av S  
R Rainier Av S  
L Seward Park Av S  
L S Henderson St  
S

### S Jackson St/ 5 Av S (E/B)

Via 4 Av S  
R S Jackson St  
S

### S Jackson St/ 5 Av S (W/B)

Via 5 Av S  
L S Jackson St  
S

### SW Atlantic St/ California Av SW

Via W Seattle Bridge  
R "SW Admiral Way"  
exit  
C SW Admiral Wy  
R California Av SW  
L SW Seattle St  
R 44 Av SW  
R SW Atlantic St

### SW Barton St/ 26 Av SW

Via Olson PI SW  
R SW Roxbury St  
R 35 Av SW  
R SW Barton St  
S 26 Av SW

### SW Roxbury St/ 28 Av SW

Via Olson PI SW  
R SW Roxbury St  
S 28 Av SW (fs)

### Shoreline CC Via N/B I-5

R "SR-523/NE 145 St/  
5 Av NE" (Exit 175)  
C 5 Av NE  
L NE 145 St  
C N 145 St  
R Aurora Av N  
L N 160 St  
R Greenwood Av N  
L N Innis Arden Way  
R island to N-S rdwy  
(keep left on upper rdwy)

### Wall St/3 Av Via 4 Av S

C 4 Av  
R Battery St  
L 6 Av  
L Wall St  
S 5 Av (fs)

### Wall St/4 Av Via 4 Av S

C 4 Av  
L Wall St  
S 3 Av (ns)

# To Central Base

## Common Routes to Central

### Via 2 Av

- ◆ 2 Av
- C 2 Av Ext S
- C 4 Av S
- L Seattle Blvd S
- C Airport Wy S
- R S Massachusetts St
- 2 Base

### Via 3 Av

- ◆ 3 Av
- C 3 Av S
- L 2 Av Ext S
- L S Jackson St
- R 5 Av S
- L Seattle Blvd S
- C Airport Wy S
- 2 Base

### Via 4 Av S

- ◆ 4 Av S
- R S Holgate St
- L 6 Av S
- R S Royal Brougham Wy
- R Airport Wy S
- 2 Base

### Via 5 Av S

- ◆ 5 Av S
- L Seattle Blvd S
- C Airport Wy S
- R S Massachusetts St
- 2 Base

### Via 6 Av S

- ◆ 6 Av S
- R S Massachusetts St
- 2 Base

### Via N/B I-5

- ◆ I-5
- R "West Seattle Bridge/  
Columbian Way"  
(exit 163)
- C "Spokane St" exit
- C S Spokane St
- R SODO Busway
- R S Holgate St
- L 6 Av S
- R S Massachusetts St
- 2 Base

### Via S/B I-5

- ◆ I-5
- R "To I-90/Bellevue"  
(Exit 164)
- R "Airport Way" exit
- C Airport Wy S
- R S Massachusetts St
- 2 Base

### Via S/B I-5

#### When Express Lanes Are Open

- ◆ I-5
- C "5 Av/Columbia St"  
exit
- L 5 Av
- C 5 Av
- L Airport Wy S
- R S Massachusetts St
- 2 Base

### Via W/B I-90

- ◆ W/B I-90  
(merge two lanes  
to right)
- C follow "City Center/  
Amtrak" sign
- R 4 Av S
- L S Royal Brougham Wy
- R Airport Wy S
- R S Massachusetts St
- 2 Base

### Via Broadway

- ◆ Broadway
- L Boren Av
- C Boren Av S
- R 12 Av S
- R S Jackson St
- L 5 Av S
- L Seattle Blvd S
- C Airport Wy S
- R S Massachusetts St
- 2 Base

### Via S Dearborn St

- ◆ S Dearborn St
- L Maynard Av S
- L Airport Wy S
- R S Massachusetts St
- 2 Base

### Via Elliott Av W

- ◆ Elliott Av W
- L Western Av W
- L Denny Wy
- R 2 Av
- C 2 Av Ext S
- C 4 Av S
- L Seattle Blvd S
- C Airport Wy S
- R S Massachusetts St
- 2 Base

### Via Hwy 99

- ◆ S/B SR-99
- R "Downtown/  
Denny Way" exit
- C Wall St
- L 2 Av
- C 2 Av Ext S
- C 4 Av S
- L Seattle Blvd S
- C Airport Wy S
- R S Massachusetts St
- 2 Base

### Via S Michigan St

- ◆ S Michigan St
- L 4 Av S
- R S Lander St
- L 6 Av S
- R S Massachusetts St
- 2 Base

### Via W Seattle Bridge

- ◆ West Seattle Bridge
- R "4 Ave S" exit
- R 4 Av S
- R S Spokane St
- L 6 Av S
- R S Massachusetts St
- 2 Base

## To Central Base

2 Av/Pine St or  
2 Av/Pike St or  
2 Av/Lenora St  
Via 2 Av

2 Av Ext S/  
S Jackson St  
◆ 2 Av Ext S  
C 4 Av S  
L S Royal Brougham Wy  
R 6 Av S  
L S Massachusetts St  
2 Base

3 Av/Pike St or  
3 Av/Pine St or  
3 Av/Union St  
◆ 3 Av  
R Stewart St  
C Olive Wy  
L Howell St  
R Enter S/B I-5  
C Via S/B I-5

3 Av/Seneca St or  
3 Av/James St or  
3 Av/Cherry St or  
3 Av/Yesler Way or  
3 Av S/S Main St  
C 3 Av S  
L 2 Av Ext S  
C 4 Av S  
L Seattle Blvd S  
C Airport Wy S  
2 Base

3 Av/Virginia St (N/B)  
◆ 3 Av  
L Lenora St  
L 2 Av  
C Via 2 Av

3 Av W/  
W Cremona St  
◆ 3 Av W  
L W McGraw St  
R Queen Anne Av N  
L Denny Wy  
R 3 Av  
C Via 3 Av

5 Av S/  
S Jackson St (S/B)  
◆ 5 Av S  
C Via 5 Av S

5 Av S/S Weller St  
◆ 5 Av S  
C Via 5 Av S

7 Av W/W Raye St  
◆ 7 Av W  
L W McGraw St  
R Queen Anne Av N  
L Denny Wy  
R 3 Av  
C Via 3 Av

19 Av E/E Galer St  
C 19 Av E  
C 19 Av  
R E Madison St  
L Broadway  
C Via Broadway

25 Av SW/  
SW Trenton St  
◆ 25 Av SW  
R SW Barton St  
L 26 Av SW  
L SW Roxbury St  
L Olson Pl SW  
L 1 Av S  
R Enter N/B SR-509  
C 1 Av S Bridge  
R "S Michigan St" exit  
C Via S Michigan St

26 Av SW/  
SW 116 St  
R SW Roxbury St  
L Olson Pl SW  
L 1 Av S  
R Enter N/B SR-509  
C 1 Av S Bridge  
R "S Michigan St" exit  
C Via S Michigan St

35 Av SW/  
SW Roxbury St  
(northbound)  
◆ 35 Av SW  
R W Seattle Bridge  
C bus only lane  
C Via W Seattle Bridge

Alaska Junction  
Bay 1 or Bay 2  
◆ SW Alaska St  
L Fauntleroy Wy SW  
C W Seattle Bridge  
(bus only lane)  
C Via W Seattle Bridge

Alki Av SW/  
61 Av SW  
◆ Alki Av SW  
R 61 Av SW  
L SW Admiral Wy  
C SW Spokane St  
(bus only lane)  
C Via W Seattle Bridge

Aurora Village Transit  
Center  
Bay 3  
◆ Aurora Village TC  
L N 200 St  
R Meridian Av N  
L N 175 St  
R Enter S/B I-5  
C Via S/B I-5

Broadway E/  
E Harrison St  
◆ Broadway E  
L E Roy  
R Broadway E  
R E Aloha St  
R 10 Av E  
L Broadway E  
L Boren Av  
C Rainier Av S  
R S Dearborn St  
C Via S Dearborn St

Greenwood Innis  
Ardn/N Innis Arden Wy  
R into SCC  
C Upper rdwy (past  
bldgs 1000, 1100,  
1300)  
L 1st left turn past bldg  
1300  
L NW Innis Arden Wy  
C N Innis Arden Wy  
R Greenwood Av N  
L N 160 St  
R Aurora Av N  
L N 145 St  
C NE 145 St  
R Enter S/B I-5  
C Via S/B I-5

Madrona Dr/Lake  
Washington Blvd  
R Madrona Dr  
C E Denny Wy  
C 34 Av  
R E Union St  
L M.L.King Jr Wy  
C M.L.King Jr Wy S  
R S Jackson St  
L 5 Av S  
C Via 5 Av S

Mt Baker Transit  
Center Bay 2  
C through Transit  
Center  
R Rainier Av S  
L S Dearborn St  
C Via S Dearborn St

Northgate Station  
Bay 1  
◆ 1 Av NE  
L NE Northgate Wy  
R Enter S/B I-5  
C Via S/B I-5

NW 100 Pl/  
7 Av NW  
C NW 103 St  
R 3 Av NW  
R Holman Rd NW  
C 15 Av NW  
C 15 Av W  
C Via Elliott Av W



## To Central Base

### Renton Transit Center Bay 9

- ◆ Bay 9
- L S 2 St
- L Rainier Av S
- R SW Sunset Blvd
- C M.L. King Jr Wy S
- L Enter N/B I-5
- C Via N/B I-5

### S Jackson St (E/B)/5 Av S

- ◆ S Jackson St
- R 5 Av S
- C Via 5 Av S

### S Jackson St (W/B)/ 12 Av S

- C S Jackson St
- L 5 Av S
- C Via 5 Av S

### S Washington St (W/B)/3 Av S

- C S Washington St
- L 2 Av S
- L S Jackson St
- R 2 Av Ext S
- C 4 Av S
- L Seattle Blvd S
- C Airport Wy S
- R S Massachusetts St
- 2 base

### Shoreline Community College

- ◆ SCC
- C Upper rdwy  
(past bldgs 1000,  
1100, 1300)
- L 1st left turn past  
bldg 1300
- L NW Innis Arden Wy
- C N Innis Arden Wy
- R Greenwood Av N
- L N 160 St
- R Aurora Av N
- L N 145 St
- C NE 145 St
- R Enter S/B I-5
- C Via S/B I-5

### SODO Busway/ S Royal Brougham Wy

- ◆ SODO Busway (S/B)
- L S Holgate St
- L 6 Av S
- R S Massachusetts St
- 2 Base
- or*
- R S Royal Brougham Wy
- R Airport Wy S
- 2 Base

### SW Barton St/ 26 Av SW

- ◆ SW Barton St
- R 26 Av SW
- L SW Roxbury St
- L Olson Pl SW
- L 1 Av S
- R enter N/B SR-509
- C SR-509
- C 1 Av S Bridge
- R "S Michigan St" exit
- C S Michigan St
- L 4 Av S
- C Via 4 Av S

### SW Roxbury St/ 28 Av SW

- ◆ SW Roxbury St
- R 35 Av SW
- R enter W Seattle  
Bridge
- C W Seattle Bridge  
(bus-only lane)
- C Via W Seattle Bridge

### Terrace St/5 AV

- R 5 Av S
- C Via 5 Av S

# From East Campus

## Common Routes from Bellevue/East

Note: *Make freeway Stops on SR-520*

### Via 148 Av NE

- ◆ 124 Av NE
- L NE 8 St
- R 148 Av NE
- C 148 Av SE
- C 150 Av SE

### Via E/B SR-520

- ◆ 124 Av NE
- R Northup Wy
- C NE 20 St
- L 148 Av NE
- R Enter E/B SR-520
- C SR-520

### Via N/B I-405

- ◆ 124 Av NE
- C Enter W/B SR-520
- C SR-520
- R "I-405 North/ Everett" exit
- C I-405

### Via I-405/NE 6 St HOV Ramp

- ◆ 124 Av NE
- R NE 12 St (Bel-Red Rd)
- L 112 Av NE
- L NE 6 St
- R I-405 HOV S/B entrance ramp
- C I-405

### Via W/B I-90

- ◆ 124 Av NE
- R NE 12 St (Bel-Red Rd)
- L 116 Av NE
- R NE 4 St
- L Enter S/B I-405
- C I-405
- R "I-90 West/Seattle/ Mercer Island" (Exit 11)
- C I-90

### Via S/B I-405

- ◆ 124 Av NE
- C Enter W/B SR-520
- C SR-520
- R Enter S/B I-405 "Renton"
- C I-405

### Via W/B SR-520

- ◆ 124 Av NE
- C Enter W/B SR-520
- C SR-520

Via W/B SR-520 - Alternate  
*when ordered by TCC and/or posted at Bases*

- ◆ 124 Av NE
- L Northup Wy
- C left turn lane "to SR-520"
- L 108 Av NE
- R Enter SR-520 HOV
- C SR-520

- 1 Av NE/NE 135 St
- Via W/B SR-520
- R "I-5 North/Vancouver BC/Roanoke St" exit
- C I-5
- R "NE 130 St/Roosevelt Way" (Exit 174)
- C 5 Av NE
- L NE 130 St
- R 3 Av NE
- L NE 135 St to Stop

- 2 Av/Cedar St
- Via W/B SR-520
- C "I-5 South/Portland"
- C I-5
- R "Stewart/Denny Way" (Exit 166)
- C Stewart St
- R 4 Av
- L Cedar St
- L 2 Av
- 2 Stop

- 6 Av S/S
- Massachusetts St
- Via W/B I-90
- C W/B I-90 (merge two lanes to the right)
- Follow signs to City Center/Amtrak
- R 4 Av S
- L S Royal Brougham Wy
- R Airport Wy S
- R S Massachusetts St
- R 6 Av S
- S

- 7 Av/Union St
- Via W/B SR-520
- C "I-5 South/Portland"
- C I-5
- R "Union St" (Exit 165B)
- C Union St
- R 7 Av
- 2 Layover

- 12 Av NE/NE 47 St
- Via W/B SR-520
- R "I-5 North/Vancouver BC/Roanoke St" exit
- C I-5
- R "NE 45 St/NE 50 St" (Exit 169)
- C "NE 50 St" exit
- C 7 Av NE
- R NE 50 St
- R Roosevelt Wy NE
- L NE 47 St
- R 12 Av NE
- 2 layover

- 25 Av NE/NE 80 St
- Via W/B SR-520
- R "Montlake Blvd" exit
- C Montlake Blvd E
- C Montlake Blvd NE
- L 25 Av NE
- S NE 80 St

- 39 Av SE/ Monte Villa Pkwy
- Via N/B I-405
- R "NE 195 St" exit
- R NE 195 St
- L 120 Av NE
- C 39 Av SE
- L Monte Villa Pkwy
- R 35 Av SE
- R 240 Av SE
- R 39 Av SE
- 2 Stop ns Monte Villa Pkwy

- 110 Av NE/NE 10 St
- ◆ 124 Av NE
- R NE 12 St (Bel-Red Rd)
- L 110 Av NE
- S

- 116 Av NE/NE 2 PI
- ◆ 124 Av NE
- R NE 12 St (Bel-Red Rd)
- L 112 Av NE
- L Main St
- L 116 Av NE
- 2 Layover (NE 2 PI)

# From East Campus

120 Av NE/SE 80 St  
(Lake Wa. HS N/B)  
Via N/B I-405  
R "NE 70 Pl" (Exit 17)  
L 116 Av NE  
C NE 80 St  
L 120 Av NE  
2 NE 80 St (fs)

124 Av SE/SE 44 St  
Via I-405/NE 6 St  
HOV Ramp  
R "Coal Creek Pkwy  
Factoria" (Exit 10)  
L Coal Creek  
Pkwy SE  
L 124 Av SE

140 Av SE/  
SE Eastgate Wy  
Via 148 Av NE  
R SE Eastgate Wy  
R 139 Av SE  
R SE 32 St  
R 140 Av SE  
2 Layover

220th Av SE/  
SE 51 St  
Via S/B I-405  
R "I-90 East/Spokane"  
(exit 11)  
C I-90  
R "SR-900 West/17 Av  
NW" (exit 15)  
L 17 Av NW (SR-900)  
C NW Sammamish Rd  
C SE 56 St  
L E Lk Sammamish  
Pkwy SE  
L SE 51 St  
2 Stop

240 St SE/35 Av SE  
Via N/B I-405  
R "NE 195 St" exit  
R NE 195 St  
L 120 Av NE  
C 39 Av SE  
L Monte Villa Pkwy  
R 35 Av SE  
R 240 Av SE  
2 Stop

Auburn Station Bay 5  
Via S/B I-405  
L SR-167 S HOV Exit  
C SR-167  
R "SR-18 E/Auburn/  
North Bend" exit  
C SR-18  
R "C St SW" exit  
L C St SW  
R 3 St ramp  
C 3 St SW overpass  
R S Division St  
C 4 St  
C A St SW  
L Auburn Station  
(opposite of 1 St SW)  
S Bay 5

Avondale PI NE/  
Avondale Rd NE  
Via E/B SR-520  
C Avondale Rd NE  
R Avondale PI NE

Bear Creek P&R  
Layover Area  
Via E/B SR-520  
R NE Union Hill Rd  
R Enter P&R east rdwy

Bellevue Transit Center  
Bay 1  
◆ 124 Av NE  
R NE 12 St (Bel-Red Rd)  
L 108 Av NE  
S Bay 1

Bellevue Transit Center  
Bays 2-6  
◆ 124 Av NE  
R NE 12 St (Bel-Red Rd)  
L 108 Av NE  
L Enter BTC  
S Assigned bay

Bellevue Transit Center  
Bays 7-11  
◆ 124 Av NE  
R NE 12 St (Bel-Red Rd)  
L 112 Av NE  
R NE 6 St  
C Enter BTC  
S Assigned Bay

Bellevue Transit Center  
Bay 12  
◆ 124 Av NE  
R NE 8 St  
L 116 Av NE  
R NE 4 St  
R 108 Av NE  
2 BTC Bay 12

Blanchard St/8 Av  
Via W/B SR-520  
C "I-5 South/Portland"  
C I-5  
R "Stewart/Denny Way"  
(Exit 166)  
C Stewart St  
R 6 Av  
R Blanchard St  
S 8 Av (fs)

Brickyard Park and  
Ride Layover  
Via N/B I-405  
R "NE 160 St" (Exit 22)  
L NE 160 St (left lane)  
L Enter S/B I-405  
R "Transit Only"  
lane adjacent to  
I-405 ramp  
C Rdwy behind  
Brickyard Road P&R

Brown Av NE/  
Richardson St  
Via E/B SR-520  
C Avondale Rd NE  
R NE Woodinville/  
Duvall Rd  
R (SR-203)/Main St  
L Valley St  
L Brown Av NE  
S Richardson St (fs)

CB Yard Layover  
Via W/B I-90  
C W/B I-90 (merge two  
lanes to the right)  
Follow signs to City  
Center/Amtrak  
R 4 Av S  
L S Royal Brougham Wy  
R Airport Wy S  
R S Massachusetts St  
R into Central Base  
Yard (see hostler for  
lane assignment)  
S Assigned lane

Coal Creek Pkwy SE/I-  
405  
Via S/B I-405  
R "Coal Creek Pkwy"  
(Exit 10)  
L Coal Creek Pkwy SE  
2 Stop (pullout  
immediately after turn)

E Union St/33 Av E  
Via S/B I-405  
R "I-90 West/Seattle/  
Mercer Island"  
(Exit 11)  
C I-90  
R "Rainier Av S" (Exit  
3B)  
C Rainier Av S  
R S Jackson St  
L M.L.King Jr Wy  
R E Cherry St  
L 34 Av  
L E Union St

Convention Place  
Right Side  
Via W/B SR-520  
C "I-5 South/Portland"  
C I-5  
R "Stewart/Denny Way"  
(Exit 166)  
C Stewart St  
L Boren Av  
R Pine St  
L 9 AV  
C Convention Pl  
to Layover

# From East Campus

**Eastgate Park and Ride Layover A**  
Via 148 Av NE  
R SE Eastgate Wy  
R 140 Av SE  
R Enter Eastgate P&R  
2 Layover

**Eastgate P&R Bays 1-2 or Layover B-C**  
Via 148 Av NE  
R SE Eastgate Wy  
R Enter P&R (bus only)  
C Assigned bay  
*OR*  
R to Layover B (if B is full, circle P&R loop to Layover A)  
*OR*  
R To Layover C (for battery bus: charge bus fully before first in-service trip)

**Eastlake Av E/John St**  
Via W/B SR-520  
R "Roanoke St/ Harvard Av" exit  
L Roanoke St  
L Boyleston Av E  
C Lakeview Blvd E  
R Belmont Av E (over freeway)  
C Eastlake Av E  
2 John St bus stop

**I-405/SE 8 St**  
Via S/B I-405  
R "SE 8 St" (Exit 12)  
2 Freeway Stop (ns SE 8 St)

**Issaquah Highlands Park and Ride Layover**  
Via S/B I-405  
R "I-90 East/Spokane" (Exit 11)  
C I-90  
R "E Sunset Way/ Highlands Dr" (Exit 18)  
C "Highlands Dr" exit  
C Highlands Dr NE  
L "Transit Only" Enter Issaquah Highlands P&R  
C Counter-clockwise through P&R  
2 Layover

**Issaquah Transit Center Layover**  
Via S/B I-405  
R "I-90 East/Spokane" (Exit 11)  
C I-90  
R "SR-900 West/ 17 Av NW" (Exit 15)  
R 17 Av NW (Renton-Issaquah Rd SE/SR-900)  
L enter Issaquah Transit Center (Bus only)  
2 Layover

**Kenmore Park and Ride Layover**  
Via N/B I-405  
R "SR-522/Bothell/ Wenatchee" (Exit 23)  
L "SR-522 West/ Bothell" exit  
C "SR-522 West/ Seattle"  
C Woodinville Dr  
C Bothell Wy NE  
C NE Bothell Wy  
R 73 Av NE  
R NE 181 St  
R Enter P&R  
S Layover

**Kent Station Bay 3**  
Via S/B I-405  
L SR-167 S HOV Exit  
C SR-167  
R "84 Av S/N Central Av" exit  
L 84 Av S  
C Central Av N  
R E Pioneer St  
L Railroad Av N  
R enter Kent Station  
S Bay 3

**Kirkland Transit Center Bay 1 or 2**  
Via N/B I-405  
R "NE 85 St/ Kirkland" (Exit 18)  
C "Westbound Kirkland"  
C NE 85 St  
L 6 St  
R Kirkland Wy  
C Kirkland Av  
R 3 St  
S KTC Bay 1 or 2

**Kirkland Transit Center Bay 3 or 4**  
Via N/B I-405  
R "NE 85 St/Kirkland" (Exit 18)  
C "Westbound Kirkland"  
C NE 85 St  
C Central Wy  
L 3 St  
S KTC Bay 3 or 4

**Lake City Way NE/ NE 133 St**  
Via W/B SR-520  
R "I-5 North/Vancouver BC/Roanoke St" exit  
C I-5  
R "SR-522 Bothell/ Lake City Way" exit  
C Lake City Wy NE  
2 Layover fs Fred Meyer driveway

**Memorial Way/ George Washington Lane**  
(U/W Campus)  
Via W/B SR-520  
R "Montlake Blvd" exit  
C Montlake Blvd E  
C Montlake Blvd NE  
L NE Pacific St  
R 15 Av NE  
R NE 45 St  
R 17 Av NE (Memorial Wy)  
C Memorial Wy  
C Counterclockwise through turnaround  
S N/B Memorial Wy

**Meridian Av N/ N 150 St**  
Via W/B SR-520  
R "I-5 North/Vancouver BC/Roanoke St exit  
C I-5  
R "NE 145 St" (Exit 175)  
C 5 Av NE  
L NE 155 St  
L Meridian Av N  
2 Layover N 150 St (fs) driveway at landing pad (ns)

**N 192 St (E/B)/Aurora Av N**  
Via W/B SR-520  
R "I-5 North/Vancouver BC/Roanoke St" exit  
C I-5  
R "NE 175 St/ Aurora Av N" (Exit 176)  
L NE 175 St  
C N 175 St  
R Aurora Av N  
L Shoreline P&R (south entrance)  
C Through P&R  
R N 192 St

# From East Campus

## NE 4 St/Union Av NE

Via S/B I-405

R "SR-169 South/SR-900 West/Renton"  
(Exit 4-Stay left)

C Sunset Blvd N

L NE 3 St

C NE 4 St

2 Stop fs Union Av NE

## NE 80 St/

120 Av NE

(Lake Wash HS EB)

Via N/B I-405

R "NE 70 Pl" (Exit 17)

L 116 Av NE

C NE 80 St

S 120 Av NE (fs)

## NE 80 St/

122 Av NE

(Lake Wash HS WB)

Via N/B I-405

R "SR-908/Redmond  
NE 85 St/Kirkland"  
(Exit 18)

R "NE 85 St  
Eastbound" exit

R NE 85 St

R 124 Av NE

R NE 80 St

S 122 Av NE  
pullout (fs)

## NE Campus Pkwy/ University Wy NE

Via W/B SR-520

R "Montlake Blvd" exit

C Montlake Blvd E

C Montlake Blvd NE

L NE Pacific St

R 15 Av NE

L NE Campus Pkwy

S University Wy NE (ns)

## NE Ravenna Blvd

(S/B)/I-5

Via W/B SR-520

R "I-5 North/Vancouver  
BC/Roanoke St" exit

C I-5

C "NE Ravenna Blvd/NE  
65 St" (Exit 170)

C 8 Av NE

L NE 65 St

L NE Ravenna Blvd

S I-5 S/B on-ramp (fs)

## NE Redmond-Fall City Rd/185 Av NE

Via E/B SR-520

R "SR-202/Redmond  
Way" exit

R NE Redmond Wy

C NE Redmond-Fall  
City Rd (SR-202)

S 185 Av NE pullout (ns)

## Newport Wy SW/

W Sunset Wy

Via S/B I-405

R "I-90 East/Spokane"  
(Exit 11)

C I-90

R "Front St/E Lake  
Sammamish Pkwy SE  
(Issaquah)" (Exit 17)

R Front St N

C Front St S

R Newport Wy SW

## North Bend Premium Outlets

Via S/B I-405

R "I-90 East/Spokane"  
(Exit 11)

C I-90

R "Bendigo Blvd S/  
N. Bend" (Exit 31)

L Bendigo Blvd S  
(street at bottom of  
Exit ramp, operate  
under I-90)

L S Fork Av

L "North Bend  
Premium Outlets"  
entrance rdwy

R Perimeter rdwy

2 Stop sign

C Perimeter rdwy

L Interior rdwy  
(at second stop sign)

S Layover facing  
Fork Av

## Overlake Park and Ride

◆ 124 Av NE

R Northup Wy

C NE 20 St

L 140 Av NE

R NE 24 St

L 152 Av NE

R Enter Overlake P&R

## Redmond Technology Station Layover

Via E/B SR-520

R "NE 40 St/NE 51 St"  
exit

R "NE 40 St" exit

R NE 40 st

R 156 Av NE

R enter Redmond  
Tech Station

2 Layover

## Redmond Transit Center

(Layover A & B)

Via E/B SR-520

R "W Lake Sammamish  
Pkwy NE" exit

L W Lake Sammamish  
Pkwy NE

C 154 Av NE

R NE 85 St

R 161 Av NE

L NE 83 St

L Enter Redmond TC  
Layover area

2 Assigned Layover

## Renton Transit Center Bay 4

Via I-405/NE 6 St  
HOV Ramp

R "SR-169 South/  
SR-900 West/Renton/  
Enumclaw" (Exit 4)

C Sunset Blvd N

C Bronson Wy N

C Bronson Wy S

R S 2 St

L Logan Av S

L RTC Rdwy

2 Bay 4

## Renton Transit Center Bay 6

Via I-405/NE 6 St  
HOV Ramp

R "SR-169 South/  
SR-900 West/Renton/  
Enumclaw" (Exit 4)

C Sunset Blvd N

C Bronson Wy N

C Bronson Wy S

R S 2 St

L Burnett Av S

2 Bay 6

## S Bellevue Station Via S/B I-405

R "SE 8 St" (Exit 12)

R SE 8 St

L 112 Av SE

L Bellevue Wy SE

L enter S Bellevue  
Station

2 Layover

## From East Campus

S Cloverdale St/8 Av S  
Via W/B SR-520

C "I-5 South/Portland"  
C I-5  
R "Corson Av/Michigan  
St" (Exit 162)  
C Corson Av S  
R S Michigan St  
R Enter 1 Av S Bridge/  
SR-509  
C 1 Av S Bridge  
R "W Marginal Wy/S  
Park" exit (stay left)  
L 2 Av SW  
C 1 Av S  
L S Cloverdale St  
S 8 Av S (fs)

Totem Lake  
Transit Center  
(All Bays & Layover)  
Via N/B I-405

C I-405  
(merge left to HOV lane)  
L "NE 128 St" HOV exit  
R NE 128 St  
R Totem Lake TC Rdwy

Union St/6 Av  
Via W/B SR-520

C "I-5 South/Portland"  
C I-5  
R "Union St" (Exit 165B)  
C Union St  
2 Layover ns 6 Av

UW-Bothell & Cascadia  
Community College  
(North Campus  
Layover)

Via N/B I-405  
R "SR-522/Bothell/  
Woodinville"  
(Exit 23)  
L "SR-522 West/  
Bothell" exit  
R "UW Bothell/  
Cascadia Coll" exit  
C Campus Wy NE  
2 North Campus  
Layover

UW-Bothell & Cascadia  
Community College  
(South Campus  
Layover)

Via N/B I-405  
R "SR-522/Bothell/  
Woodinville"  
(Exit 23)  
L "SR-522 West/  
Bothell" exit  
R "UW Bothell/  
Cascadia Coll" exit  
C Campus Wy NE  
2 South campus  
Layover

Wall St/3 Av Layover  
Via W/B SR-520

C "I-5 South/Portland"  
C I-5  
R "Stewart/Denny Way"  
(Exit 166)  
C Stewart St  
R 6 Av  
L Wall St  
2 Layover fs 3 AV

Woodinville  
Park and Ride  
Via N/B I-405

R "SR-522/Bothell/  
Woodinville"  
(Exit 23)  
R "SR-522 East/  
Woodinville" exit  
C SR-522  
R "NE 195 St/Duvall"  
exit  
R NE 195 St  
R Woodinville-  
Snohomish Rd  
C 140 Av NE  
L NE 179 St  
2 Layover

# To East Campus

## Common Routes to Bellevue/East

Note: *Make freeway Stops on SR-520*

### Via W/B SR-520

- C SR-520
- R "148 Av NE" exit
- C NE 29 Pl (straight across 148 Av NE)
- R NE 24 St
- L 140 Av NE
- R NE 20 St
- C Northup Wy
- L 124 Av NE
- 2 Base

### Via Montlake Blvd E

- ◆ Montlake Blvd E
- R Enter E/B SR-520
- C SR-520
- R "124 Av NE" exit
- C 124 Av NE
- 2 Base

### Via 148 Av NE

- ◆ 150 Av SE
- C 148 Av SE
- C 148 Av NE
- L NE 8 St
- R 124 Av NE
- 2 Base

### Via N/B I-5

- ◆ N/B I-5
- R "SR-520 East/Bellevue/Kirkland" (Exit 168B)
- C SR-520
- R "124 Av NE" exit
- C 124 Av NE
- 2 Base

### Via S/B I-5

- ◆ S/B I-5
- L "SR-520 East/Bellevue/Kirkland" (Exit 168B)
- C SR-520
- R "124 Av NE" exit
- C 124 Av NE
- 2 Base

S/B I-5 alternative route for Route 342: If S/B I-5 is congested use this alternative deadhead route (do not call coordinator).

- C NE 175 St
- L Enter N/B I-5
- C I-5
- R "I-405 South/Bellevue/Renton" (Exit 182)
- C I-405 (use HOV lane as safety permits)
- C Via S/B I-405

### Via E/B I-90

- ◆ I-90
- R "I-405 North/Bothell/Everett" (Exit 10A)
- C I-405
- R "SR-520 East/Redmond" (Exit 14)
- C "124 Av NE" center lane
- C SR-520 (right lane)
- R "124 Av NE" exit
- C 124 Av NE
- 2 Base

### Via W/B I-90

- ◆ I-90
- R "I-405 N/Bellevue" (Exit 10)
- C I-405
- R "SR-520 East/Redmond" (Exit 14)
- C "124 Av NE" center lane
- C SR-520 (right lane)
- R "124 Av NE" exit
- C 124 Av NE
- 2 Base

### Via S/B I-405

- C S/B I-405
- R "SR-520 East/Redmond" (Exit 14A)
- C SR-520
- R "124 Av NE" exit
- C 124 Av NE
- 2 Base

### Via N/B I-405

- ◆ N/B I-405
- C I-405
- R "SR-520 East/Redmond" (Exit 14)
- C Center lane "124 Av NE"
- C SR-520 right lane
- R "124 Av NE" exit
- 2 Base

When N/B on I-405 on Any Base Route and Traffic is Congested Use Either of These Alternative Routes to Base (Do not call coordinator).

- C N/B I-405
- R "SE 8 St/116 Av NE" (Exit 12)
- L "116 Av NE Left Lane" exit
- L 116 Av SE
- C 116 Av NE
- R NE 12 St
- L 124 Av NE
- 2 Base
- C N/B I-405
- R "NE 4 St" (Exit 13A)
- R NE 4 St
- L 116 Av SE
- C 116 Av NE
- R NE 12 St
- L 124 Av NE
- 2 Base

IF CYCLIST AND BIKE ARE ONBOARD, USE THIS ALTERNATE BASE ROUTE WHEN DEADHEADING  
Via Montlake Blvd E, N/B I-5 or S/B I-5

*Operate regular route to eastbound SR-520*

- C SR-520 Center HOV lane
- L "108 Av NE" HOV exit
- L 108 Av NE
- R Northup Wy

**Announce "Last Stop" at Northup Way/120 Av NE (fs)**

- R 124 Av NE
- 2 Base

## To East Campus

### 1 Av NE/NE 140 St (Lakeside School)

◆ 1 Av NE  
R NE 145 St  
R Enter S/B I-5  
C Via S/B I-5

### 4 Av/Stewart St

◆ 4 Av  
R Virginia St  
R 9 Av  
L Olive Wy  
L Enter N/B I-5  
C **Via N/B I-5**

### 5 Av S/S Weller St (S/B)

C 5 Av S  
L Seattle Blvd S  
L S Charles St  
L 7 Av S  
R S Dearborn St  
R Enter N/B I-5  
C **Via N/B I-5**

### 6 Av/Blanchard St

C Blanchard St  
R 7 Av  
L Olive Wy  
L Enter N/B I-5  
L **Via N/B I-5**

### 11 Av NE/NE 45 St

◆ 11 Av NE  
L NE 50 St  
L 5 Av NE  
L Enter S/B I-5  
(move to the left)  
C **Via S/B I-5**

### 15 Av NE/NE 42 St

C 15 Av NE  
R NE 45 St  
R Memorial Wy  
(17 Av NE)  
L Stevens Wy  
L Grant Lane  
L 15 Av NE  
L NE Pacific St  
R Montlake Blvd NE  
C Montlake Blvd E  
C **Via Montlake  
Blvd E**

### 110 Av NE/NE 10 St

C 110 Av NE  
L NE 10 St  
L Enter SR-520 ramp  
R "SR-520 East/  
Redmond" (Exit 14)  
C "124 Av NE"  
Center lane  
C SR-520 (right lane)  
R "124 Av NE" exit  
C 124 Av NE  
2 Base

### 124 Av NE/NE 137 PI

◆ 124 Av NE  
R NE 128 St  
L HOV Enter S/B I-405  
C **Via S/B I-405**

### 124 Av SE/SE 44 St

C 124 Av SE  
R SE 41 PI  
R Factoria Blvd SE  
R Coal Creek Pkwy SE  
R Enter N/B I-405  
C **Via N/B I-405**

### 220 Av SE/SE 56 St

C 220 Av SE  
R SE 56 St  
C NW Sammamish Rd  
C Renton/Issaquah Rd SE  
(SR-900)  
R Enter W/B I-90  
C **Via W/B I-90**

### 240 St SE/35 Av SE

◆ 240 Av SE  
R 39 Av SE  
C 120 Av NE  
R NE 195 St  
L Enter S/B I-405  
C **Via S/B I-405**

### Airport Way / Royal Brougham Way

R Airport Wy S  
R S Massachusetts St  
R 6 Av S  
L Royal Brougham Wy  
L 4 Av S  
R "I-90 East/Spokane"  
on-ramp  
L Edgar Martinez Dr S  
L "I-5 North/Vancouver  
BC" exit 2B  
C **Via N/B I-5**

### Auburn Station Bay 4

◆ Bay 4  
C through transit center  
R A St SW  
C 4 St SW  
C S Division St  
L 3 St SW  
R enter "SR-18 W/  
C St NW"  
C SR-18  
R "SR-167 Renton/  
Puyallup" exit  
R enter "SR-167 North/  
Kent/Renton"  
C SR-167 (left to HOV  
lane)  
L I-405 N HOV exit  
C **Via N/B I-405**

### Avondale PI NE/ Avondale Rd NE

◆ Avondale PI NE  
L Avondale Rd NE  
C Enter W/B SR-520  
C **Via W/B SR-520**

### Bear Creek Park and Ride

◆ Bear Creek P&R  
C Through P&R  
L 178 PI NE  
C 180 Av NE  
R NE Redmond Wy  
R Enter W/B SR-520  
C **Via W/B SR-520**

### Bellevue Transit Center Bay 1

◆ 108 Av NE  
L NE 4 St  
L Enter N/B I-405  
C **Via N/B I-405**

### Bellevue Transit Center Bay 3

#### **through Bay 6**

◆ BTC  
C through Transit Center  
L 112 Av NE  
R NE 12 St  
L 124 Av NE  
2 Base

### Bellevue Transit Center Bay 7, 8 or 10

◆ BTC  
C Through Transit Center  
L 108 Av NE  
L NE 4 St  
L Enter N/B I-405  
C **Via N/B I-405**

### Bellevue Transit Center Bay 11

◆ BTC  
C Through Transit Center  
R 108 Av NE  
R NE 12 St  
L 124 Av NE  
2 Base

### Bellevue Transit Center Bay 12

C 108 Av NE  
R NE 12 St  
L 124 Av NE  
2 Base

### Brown Av NE/ Richardson St

◆ Brown Av NE  
L NE Ring St  
R Main St/Carnation/  
Duvall Rd (SR-203)  
L NE Woodinville/  
Duvall Rd  
L Avondale Rd NE  
C Enter W/B SR-520  
C **Via W/B SR-520**



# To East Campus

## Eastgate Park and Ride Bay 1 or Bay 2

- ◆ Bay 1 or Bay 2
- C Through bus loop
- L 140 Av SE
- R Eastgate Wy
- R 139 Av SE
- L SE 26 St  
(Kamber Rd)
- R Richards Rd
- L Lake Hills Connector
- C 116 Av SE
- C 116 Av NE
- R NE 12 St
- L 124 Av NE
- 2 Base

## Factoria Blvd SE/Coal Creek Pkwy SE

- ◆ Factoria Blvd SE
- R Coal Creek Pkwy SE
- R Enter N/B I-405
- C Via N/B I-405

## Howell St/Minor Av

- ◆ Howell St
- L Yale Av
- L Stewart St
- L Minor Av
- L Olive Wy
- L Enter N/B I-5
- C C Via N/B I-5

## Issaquah Highlands Park and Ride

- ◆ Bays 1-4
- C through P&R
- 2 (Exit S/B 9 Av NE)
- C 9 Av NE
- C Highlands Dr NE
- R Enter W/B I-90
- C I-90
- C Via W/B I-90

## Issaquah Transit Center (all bays)

- C through bus loop
- C 17 Av NW (Exit Renton-  
Issaquah Rd SE/  
SR-900)
- R 17 Av NW (Renton-  
Issaquah Rd SE/  
SR-900)
- R Enter W/B I-90
- C Via W/B I-90

## Jericho Av NE/NE 4 St

- ◆ Jericho Av NE
- L NE 4 St
- C NE 3 St
- R Sunset Blvd N
- L Enter N/B I-405
- C C Via N/B I-405

## Kenmore Park and Ride

- ◆ (on street or Layover)
- R NE Bothell Wy
- R 73 Av NE
- L NE 181 St
- L 68 Av NE
- L NE Bothell Wy
- C Bothell Way NE
- C Woodinville Dr  
(SR-522)
- R Enter S/B I-405
- C Via S/B I-405

## Kirkland Transit Center Bay 1 or 2

- C 3 St
- R Central Wy
- C NE 85 St
- R Enter S/B I-405
- C Via S/B I-405

## Lake City Way NE/ NE 130 St

- ◆ Lake City Wy NE (SR-  
522)
- C Bothell Wy NE
- C Woodinville Dr
- R Enter S/B I-405
- C Via S/B I-405

## Kirkland Transit Center Bay 3 or 4

- C 3 St
- L Kirkland Av
- C Kirkland Wy
- L 6 St
- R NE 85 St
- R Enter S/B I-405
- C Via S/B I-405

## Mercer Island Park and Ride

- ◆ N Mercer Wy
- L 76 Av SE
- L SE 27 St
- C Enter E/B I-90
- C Via E/B I-90

## Meridian Av N/ N 150 St

- ◆ Meridian Av N
- L NE 145 St
- R Enter S/B I-5
- C Via S/B I-5

## N 192 St/ Aurora Av N

- ◆ Aurora Av N
- L N 175 St
- R Enter S/B I-5
- C Via S/B I-5 or  
S/B I-5 alt. routing

## NE 24 St/172 Av NE

- ◆ NE 24 St
- C NE 24 S
- L Bel-Red Rd
- R NE 20 St
- C Northup Wy
- L 124 Av NE
- 2 Base

## NE 50 St/ University Way NE

- ◆ NE 50 St
- L Enter to S/B I-5
- C Via S/B I-5

## NE 80 St/ 120 Av NE

- C NE 80 St
- L 124 Av NE
- L NE 85 St
- R Enter S/B I-405
- C Via S/B I-405

## NE 112 St/120 Av NE

- ◆ NE 112 St
- L 120 Av NE
- R NE 116 St
- R Enter S/B I-405
- C Via S/B I-405

## NE 160 St/ 116 Av NE

- ◆ NE 160 St
- C Juanita-Woodinville  
Way NE
- L Enter S/B I-405
- C Via S/B I-405

## NE Campus Pkwy/ University Wy NE

- L 12 Av NE
- L NE Campus Pkwy  
(eastbound)
- R 15 Av NE
- L NE Pacific St
- R Montlake Blvd NE
- C Montlake Blvd E
- C Via  
**Montlake Blvd E**

## NE Redmond-Fall City Rd/185 Av NE

- ◆ NE Redmond-Fall City  
Rd (SR-202)
- C NE Redmond Wy
- R Enter W/B SR-520
- C Via W/B SR-520

## Newport Wy SW/ W Sunset Wy

- ◆ Newport Wy SW
- R W Sunset Wy
- L Front St N
- L Enter W/B I-90
- C Via W/B I-90

## North Bend Premium Outlets

- ◆ Bus Stop
- C Perimeter rdwy to  
Bendigo Blvd
- R Bendigo Blvd S
- R enter W/B I-90
- C Via W/B I-90

# To East Campus

## Olive Wy/8 Av

- ◆ Olive Wy
- L Enter N/B I-5
- C Via N/B I-5

## Overlake Park and Ride

- ◆ Overlake P&R
- C Through P&R
- L 152 Av NE
- R Northup Wy  
(NE 20 St)
- L 124 Av NE
- 2 Base

## Pike St/9 Av

- C Pike St
- C E Pike St
- L Bellevue Av
- L Olive Way
- R Enter N/B I-5
- C Via N/B I-5

## Redmond Technology Station Bay 4

- C through TC
- L 156 Av NE
- L NE 40 St
- L enter W/B SR-520
- C Via W/B SR-520

## Redmond Transit Center Bay 1

- C NE 83 St
- L Enter TC Layover
- C Through loop rdwy
- R NE 83 St
- L 161 Av NE
- R NE Redmond Wy
- L W Lake Sammamish  
Pkwy NE
- R Enter W/B SR-520
- C Via W/B SR-520

## Redmond Transit Center Bay 5

- R NE 83 St
- L 161 Av NE
- R NE Redmond Wy
- L W Lake Sammamish  
Pkwy NE
- R Enter W/B SR-520
- C Via W/B SR-520

## Renton Transit Center Bay 3

- ◆ RTC Rdwy Bay 3
- R Burnett Av S
- L S 3 St
- L Houser Wy S
- L Mill Av S
- R Bronson Wy S
- C Bronson Wy N
- C Maple Valley Hwy  
(SR-169)
- L Enter N/B I-405
- C Via N/B I-405

## Roosevelt Station Bay 4

- ◆ Roosevelt Wy NE
- R NE 65 St
- L NE Ravenna Blvd
- R Enter S/B I-5
- C Via S/B I-5

## S Bellevue Station Bay 3

- C Bellevue Wy SE
- R 112 Av NE
- R SE 8 St
- L enter N/B I-405
- C Via N/B I-405

## SE 8 St/114 Av SE

- C SE 8 St
- L enter N/B I-405
- C Via N/B I-405

## SE 37 St/ 15220 Stop

- ◆ SE 37 St
- R 150 Av SE
- C Via 148 Av NE

## SR 520 (E/B) / NE 40 St

- C E/B Ramp
- L NE 40 St
- L Enter W/B SR-520
- C Via W/B SR-520

## U-District Link Station Bay 1

- ◆ NE 43 St
- R 12 Av NE
- L NE 45 St
- L Enter S/B I-5  
(move to the left)
- C Via S/B I-5

## Totem Lake Transit Center

- C Thru Totem Lake TC
- L NE 128 St
- L HOV Enter S/B I-405
- C Via S/B I-405

## University of Washington-Bothell (UW/CCC) North Loop

- ◆ Upper Campus Loop
- L Campus Wy NE
- R 110 Av NE
- R Beardslee Blvd
- R Enter to S/B I-405
- C Via S/B I-405

## Woodinville Park and Ride

- ◆ NE 179 St
- R N-S rdwy
- R E-W rdwy
- R 140 Av NE
- C NE Woodinville/  
Snohomish Rd
- L NE 195 St
- L Enter W/B SR-522
- L SR-522
- R Enter S/B I-405
- C Via S/B I-405

# From North Base

## Common Routes from North

### Via N/B I-5

- ◆ N/B rdwy (cross NE 175 St)
- C Enter N/B I-5

### Via S/B I-5

- ◆ Base
- R Enter S/B I-5

### 6 Av S/

#### Atlantic Base (S/B)

- Via S/B I-5
- R "Airport Way S" (Exit 164)
- C left lane
- L N/B Airport Wy S
- L S Royal Brougham Wy
- L 6 Av S
- S Layover across from Atlantic/Central Base

### 6 Av S (S/B)/

#### S Royal Brougham Way Layover

- Via S/B I-5
- R "Airport Way S" (Exit 164)
- C left lane
- L N/B Airport Wy S
- L S Royal Brougham Wy
- L 6 Av S
- S Layover adjacent to parking garage

### 8 Av NE/NE Richmond Beach Rd

- ◆ N/B rdwy
- L NE 175 St
- C N 175 St
- R Aurora Ave N
- L N 185 St
- C N Richmond Beach Rd
- C NW Richmond Beach Rd
- R 8 Av NW
- 2 Stop

- 12 Av E/
- E Terrace St
- Via S/B I-5
- L "SR 520 East/Bellevue/Kirkland" (Exit 168B)
- C SR 520
- R "Montlake Blvd/Univ of Wash" exit
- R E Montlake Pl E
- C 24 Av E
- C Turner Wy E
- C 23 Av E
- C 23 Av
- R E Yesler Wy
- R 12 Av
- S E Terrace St (ns)

- 12 Av NE/NE 47 St
- Via S/B I-5
- R "NE 45 St/NE 50 St" (Exit 169)
- L NE 50 St
- R Roosevelt Wy NE
- L NE 47 St
- R 12 Av NE
- S Layover

- 35 Av NE/
- NE 130 St
- Via S/B I-5
- R "SR-523/NE 145 St/5 Av NE" (Exit 175)
- L NE 145 St
- R Lake City Wy NE
- L NE 137 St
- C Erickson Pl NE
- C 35 Av NE
- S NE 130 St (ns) in zone

### Aurora Village Transit Center

#### Bay 1, 2, 3 or 4

- ◆ N/B rdwy
- L NE 175 St
- C N 175 St
- R Meridian Av N
- L N 200 St
- R Enter AVTC
- 2 Bay

### Aurora Village Transit Center

#### Bay 10, 11, or 12

- ◆ N/B rdwy
- L NE 175 St
- C N 175 St
- R Meridian Av N
- L N 200 St
- 2 Bay

### Brooklyn Av NE/NE Boat St

- Via S/B I-5
- R "NE 45 St/NE 50 St" (Exit 169)
- C "NE 45 St" Exit
- C 5 Av NE
- L NE 45 St
- R Roosevelt Wy NE
- L NE Campus Pkwy
- R 15 Av NE
- R NE Boat St
- R Brooklyn Av NE

### E Jefferson St/18 Av

- Via S/B I-5
- L "SR 520 East/Bellevue/Kirkland" (Exit 168B)
- C SR 520
- R "Montlake Blvd/Univ of Wash" exit
- R E Montlake Pl E
- C 24 Av E
- C Turner Wy E
- C 23 Av E
- C 23 Av
- R E Jefferson St
- S 18 Av (ns)

### Kenmore Park & Ride Layover

- Via S/B I-5
- R "SR- 523/NE 145 St/5 Av NE" (Exit 175)
- L NE 145 St
- L Bothell Wy NE
- C NE Bothell Wy
- L 73 Av NE
- R NE 181 St
- R Enter P&R

### Lake City Way NE/NE 130 St or NE 133st

- Via S/B I-5
- R "SR-523/NE 145 St/5 Av NE" (Exit 175)
- L NE 145 St
- R Lake City Wy NE
- L NE 137 St
- C Erickson Pl NE
- C 35 Av NE
- R NE 130 St
- R Lake City Wy NE
- S NE 130 St (ns) or NE 133 St (ns)

### Loyal Way NW/

- NW 85 St
- Via S/B I-5
- R "Northgate Wy/1 Av NE" (Exit 173)
- R to "Northgate Way Westbound"
- R N Northgate Wy
- C N 105 St
- L Holman Rd N
- C Holman Rd NW
- C 15 Av NW
- R NW 85 St
- L 31 Ave NW
- R Loyal Way NW
- S

### Meridian Av N/

- N 145 St
- Via S/B I-5
- R "SR-523/NE 145 St/5 Av NE" (Exit 175)
- R NE 145 St
- C N 145 St
- L Meridian Av N

### Mountlake Terrace Station Bay 1

- Via N/B I-5
- R "236 St SW/ Mountlake Terrace" (Exit 178)
- C Across 236 St into Station
- S Bay 1

# From North Base

NE 143 St/17 Av NE  
Via S/B I-5

R "SR-523/NE 145 St/  
5 Av NE" (Exit 175)

L NE 145 St

R 17 Av NE

R NE 143 St

S

## NE Pacific PI Layover A

Via S/B I-5

R "NE 45 St/NE 50 St"  
(Exit 169)

C "NE 45 St" exit

C 5 Av NE

L NE 45 St

R Roosevelt Wy NE

L NE Campus Pkwy

R 15 Av NE

L NE Pacific St

L NE Pacific PI

S Montlake Blvd NE (ns)

## NE Ravenna Blvd/

8 Av NE Lay

Via S/B I-5

R "NE 45 St/NE 50 St"  
(Exit 169)

L NE 50 St

L 11 Av NE

L NE Ravenna Blvd

S 8 Av NE (fs)

## NW 100th PI & 7th Ave

NW

Via S/B I-5

R "Northgate Wy/1 Av  
NE" (Exit 173)

R to "Northgate Way  
Westbound"

R N Northgate Wy

C N 105 St

L Holman Rd N

C Holman Rd NW

R 7 Ave NW

R NW 100 PI

S 7 Av NW (fs)

Northgate Layover  
Facility

Via S/B I-5

R "Northgate Way/  
1 Av NE" (Exit 173)

C E/B "NE Northgate  
Way" exit

R N Northgate Wy

R 1 Av NE

L NE 103 St

R Enter Northgate Station

## Bay A, B, C, or G

C Clockwise through  
Layover Facility

2 Bay

## Bay D, E, F, or H

2 Bay

## Richmond Beach Dr

NW/NW 196 St or

NW 195 PI

◆ N/B rdwy

L NE 175 St

C N 175 St

R Aurora Av N

L N 185 St

C N Richmond  
Beach Rd

C NW Richmond  
Beach Rd

C NW 195 St

C NW 196 St

L Richmond Beach  
Dr NW

S Route 348

C Route 304

2 NW 195 PI (ns)

## Shoreline Community College

◆ N/B rdwy

L NE 175 St

C N 175 St

L Aurora Av N

R N 160 St

R Greenwood Av N

L N Innis Arden Wy

R Island to N-S rdwy  
(keep left on upper rdwy)

L E-W rdwy

S Pullout at Bldg 10

## Shoreline North Station

◆ N/B rdwy

R NE 175 St

L 5 Av NE

C Into Transit station to  
Bay or Layover

## Shoreline South Station

Via S/B I-5

R "SR\_523/NE145 St/5  
Av NE" (Exit 175)

L NE 145 St

L 5 Av NE

L Into Shoreline  
South Station

## UW Bothell/

## CCC North Campus

Layover

Via S/B I-5

R "SR-523/NE 145 St/  
5 Av NE" (Exit 175)

L NE 145 St

L Bothell Wy NE

C NE Bothell Wy

C Bothell Wy NE

R Woodinville Dr  
(SR 522)

L South Campus Access  
Roadway

C Campus Wy NE

2 North campus Layover

## UW Bothell/

## CCC South Campus

Layover

Via S/B I-5

R "SR-523/NE 145 St/  
5 Av NE" (Exit 175)

L NE 145 St

L Bothell Wy NE

C NE Bothell Wy

C Bothell Wy NE

R Woodinville Dr  
(SR 522)

L South Campus Access  
Roadway

C Campus Wy NE

2 South campus Layover

# To North Base

## Common Routes to North

### Via N/B I-5

- C I-5
- R "Transit Only" exit
- 2 Base

### Via S/B I-5

- C I-5
- R "Transit Only" exit
- 2 Base

### Via NE 145 St

- ◆ NE 145 St
- R 5 Av NE
- L Enter N/B I-5
- C N/B I-5
- R "Transit Only" exit
- 2 Base

### 3 Av S/S Main St

- ◆ S Main St
- L 2 Av Ext S
- C 4 Av S
- L Seattle Blvd S
- C Airport Wy S
- L S Charles St
- L 7 Av S
- R S Dearborn St
- R enter N/B I-5
- C **Via N/B I-5**

### 8 Av NW & NW Richmond Beach Rd

- C 8 Av NW
- R NW 195 St
- R 3 Av NW
- L NW Richmond Beach Rd
- C N Richmond Beach Rd
- C N 185 St
- R Meridian Av N
- L 175 St
- R Enter to S/B I-5
- C **Via S/B I-5**

### 11 Av NE/NE 45 St

- ◆ 11 Av NE
- L NE 50 St
- R 7 Av NE
- L Enter N/B I-5
- C **Via N/B I-5**

### 12 Av/E Alder St

- ◆ 12 Av
- R E Yesler Wy
- R Boren Av
- L James St
- R 7 Av
- L Enter N/B I-5
- C **Via N/B I-5**

### 15 Av NE/ NE Pacific St

- ◆ 15 Av NE
- R NE Boat St
- R Brooklyn Av NE
- L NE Campus Pkwy
- L 9 Av NE
- R NE 40 St
- R 7 Av NE
- C Enter N/B I-5
- C **Via N/B I-5**

### Aurora Village Transit Center Bay 1, 2, 3, or 4

- ◆ AVTC
- L N 200 St
- R Meridian Av N
- L N 175 St
- R Enter S/B I-5
- C **Via S/B I-5**

### Aurora Village Transit Center Bay 10, 11, or 12

- R Enter AVTC
- C Clockwise through transit center
- L N 200 St
- R Meridian Av N
- L N 175 St
- R Enter S/B I-5
- C **Via S/B I-5**

### E Jefferson St/ 17 Av

- C E Jefferson St
- L 21 Av
- L E Cherry St
- C E James St
- C James St
- R 7 Av
- L Enter N/B I-5
- C **Via N/B I-5**

### Kenmore Park and Ride (On-Street or Layover)

- ◆ Kenmore P&R
- R NE Bothell Way (SR 522)
- R Ballinger Way NE (SR 104)
- C NE 205 St
- R Enter N/B I-5
- C **Via N/B I-5**

### Lake City Way NE (N/B)/NE 130 St

- ◆ Lake City Wy NE
- L NE 145 St
- C **Via NE 145 St**

### Lake City Way NE/ NE 133 St or NE 135 St

- ◆ Lake City Wy
- L NE 145 St
- C **Via NE 145 St**

### Loyal Way NW/ NW 85 St

- ◆ Loyal Wy NW
- R 32 Av NW
- R NW 85 St
- L 15 Av NW
- C Holman Rd NW
- C Holman Rd N
- C N 105 St
- C N Northgate Wy
- R 1 Av NE
- R Enter N/B I-5
- C **Via N/B I-5**

### Mountlake Terrace Station Bay 1

- ◆ P&R rdwy
- R 236 St SW
- L Enter S/B I-5
- C **Via S/B I-5**

### NE 45 St/9 Av NE

- ◆ NE 45 St
- R 7 Av NE
- C Enter N/B I-5
- C **Via N/B I-5**

### NE 65 St/ Oswego Pl NE

- ◆ NE 65 St
- L NE Ravenna Blvd
- L (u-turn) to S/B Ravenna Blvd
- L 12 Av NE
- L NE 70 St
- R enter N/B I-5
- C **Via N/B I-5**

### NE Pacific Pl/ NE Pacific St

- ◆ NE Pacific Pl
- R Montlake Blvd NE
- C Montlake Blvd E
- R "West SR-520/To I-5/Portland/Vancouver BC"
- C SR-520
- L "I-5 North/Vancouver BC/Roanoke St"
- C **Via N/B I-5**

### NW 100th Pl & 7th Ave NW

- C NW 100 Pl
- C NW 103 St
- L 3 Av NW
- R NW 145 St
- C N 145 St
- L 5 Av NE
- L enter to N/B I-5
- C **Via N/B I-5**

### NW 196 St/ Richmond Beach Dr NW

- ◆ NW 196 St
- L Richmond Beach Dr NW
- L NW 195 Pl
- R NW 196 St
- C NW 195 St
- C NW Richmond Beach Rd
- C N 185 St
- R Meridian Av N
- L N 175 St
- R Enter S/B I-5
- C **Via S/B I-5**

# To North Base

## Northgate Station Bay 1 or 2

- C 1 Av NE
- L enter N/B I-5
- C **Via N/B I-5**

## Shoreline North Station

- C Transit roadway to 5  
Av NE
- C 5 Av NE
- R NE 175 St
- L Enter to SB I-5
- C **Via S/B I-5**

## Northgate Station Bay 3 or 4

- C N/S roadway
- R NE 100 St
- R 1 Av NE
- L enter N/B I-5
- C **Via N/B I-5**

## Richmond Beach Dr NW/NW 196 St or NW 195 Pl

- ◆ Richmond Beach  
Dr NW
- L NW 195 Pl
- R NW 196 St
- C NW 195 St
- C NW Richmond  
Beach Rd
- C N Richmond  
Beach Rd
- C N 185 St
- R Meridian Av N
- L N 175 St
- R Enter S/B I-5
- C **Via S/B I-5**

## S Washington St (W/B)/3 Av S

- ◆ S Washington St
- L 2 Av S
- L S Jackson St
- R 2 Av Ext S
- C 4 Av S
- L Seattle Blvd S
- L S Dearborn St
- R enter N/B I-5
- C **Via N/B I-5**

## Shoreline Community College

- ◆ E-W rdwy
- L 1st left turn onto  
one-way rdwy
- L NW Innis Arden Wy
- C N Innis Arden Wy
- R Greenwood Av N
- L N 160 St
- L Aurora Av N
- R N 175 St
- R Enter S/B I-5
- C **Via S/B I-5**

## Shoreline South Station

- C Loop through Station
- R On 5 Av NE
- R Enter to NB I-5
- C **Via N/B I-5**

## Terrace St/ 5 Av

- L 5 Av
- R Cherry St
- L 8 Av
- C enter to N/B I-5
- C **Via N/B I-5**

## U-District Link Station Bay 1

- ◆ NE 43 St
- R 12 Av NE
- L NE 45 St
- R Enter N/B I-5
- C **Via N/B I-5**

## UW Bothell/CCC North Loop

- ◆ North Loop
- R Campus Wy NE
- R Woodinville Dr  
(SR 522)
- C NE Bothell Wy  
(SR 522)
- C Bothell Way NE  
(SR 522)
- R Ballinger Wy NE  
(SR 104)
- C NE 205 St
- R Enter N/B I-5
- C **Via N/B I-5**

# From Ryerson Base

## Common Routes from Ryerson

### Via 1 Av S Bridge

R SODO Busway  
 R S Lander St  
 L 4 Av S  
 R S Michigan St  
 R Enter 1 Av S Bridge/  
 SR-509  
 C 1 Av S Bridge

### Via 1 Av S

R SODO Busway  
 R S Holgate  
 R 4 Av S  
 C ramp "To Ferries/  
 East I-90/I-5/  
 Spokane" exit only  
 L E. Martinez Dr S  
 R 1 Av S

### Via 3 Av

L SODO Busway  
 L S Royal Brougham Wy  
 R 4 Av S  
 L Prefontaine Pl S  
 C 3 Av

### Via 4 Av S

L SODO Busway  
 L S Royal Brougham Wy  
 R 4 Av S  
 C 4 Av

### Via 12 Av S

L SODO Busway  
 R S Royal Brougham Wy  
 L Airport Way S  
 (at first "Airport  
 Way S" sign)  
 C Seattle Blvd S  
 R 5 Av S  
 R S Jackson St  
 L 12 Av S

### Via Broadway

L SODO Busway  
 L S Royal Brougham Wy  
 R 4 Av S  
 R S Jackson St  
 L 12 Av S  
 L Boren Av S  
 C Boren Av  
 R Broadway

### Via Elliott Av W

L SODO Busway  
 L S Royal Brougham Wy  
 R 4 Av S  
 C 4 Av  
 L Denny Wy  
 C Western Av W  
 C Elliott Av W

### Via N/B I-5

R SODO Busway  
 R S Holgate St  
 R 4 Av S  
 C Ramp "To Ferries/  
 East I-90/I-5/  
 Spokane" Exit only  
 R Enter "I-90/I-5"  
 L Enter "I-5 North/  
 Vancouver BC"  
 (Exit 2B)  
 C N/B I-5

### Via N/B I-5

**Express Lanes**  
 L SODO Busway  
 L S Royal Brougham Wy  
 R 4 Av S  
 C 4 Av  
 R Cherry St  
 L Enter Express lanes  
 C Express lanes

### Via S/B I-5

R SODO Busway  
 L S Spokane St  
 R Enter S/B I-5  
 C S/B I-5

### Via S Dearborn St

L SODO Busway  
 R S Royal Brougham Wy  
 L Airport Wy S  
 (at second "Airport  
 Way S" sign)  
 R 7 Av S  
 R S Dearborn St

### Via W Seattle Bridge

R SODO Busway  
 R S Holgate St  
 R 4 Av S  
 C "To Ferries/I-90 East/  
 I-5" ramp  
 R E. Martinez Dr  
 R "I-5 South/Portland"  
 (Exit 2A)  
 C S/B I-5  
 R "West Seattle Br/  
 Columbian Way"  
 (Exit 163A)  
 R "Spokane St/West  
 Seattle Br" exit  
 C enter "W Seattle Bridge"  
 C W Seattle Bridge

### 1 Av/Spring St

Via 3 Av S  
 L Madison St  
 R 1 Av  
 S

### 1 Av/W/W Mercer St

Via 4 Av S  
 L Denny Wy  
 C Western Av W  
 R 2 Av W  
 R W Roy St  
 R 1 Av W

### 2 Av/W/ W Mercer St

Via 4 Av S  
 L Denny Wy  
 R 1 Av N  
 L Mercer St  
 R 1 Av W  
 L W Roy St  
 L 2 Av W

### 4 Av S Island Stop at 4 Av S/ S Jackson St

L SODO Busway  
 L S Royal Brougham Wy  
 R 4 Av S  
 C 4 Av S (left lane)  
 2 4 Av S/S Jackson St

### 4 Av S/S Royal Brougham Wy

L SODO Busway  
 L S Royal Brougham Wy  
 R 4 Av S

### 5 Av S/S Jackson St (S/B) Via 4 Av S

R S Washington St  
 R 5 Av S  
 S

## From Ryerson Base

**7 Av NW/  
NW Holman Rd**  
Via N/B I-5

R "N 85 St/Aurora Av N"  
(Exit 172)  
C N 85 St  
C NW 85 St  
R 8 Av NW  
R NW 100 Pl  
C NW 103 St  
R 3 Av NW  
R Holman Rd NW  
R 7 Av NW  
S

**12 Av NE/NE 47 St**  
Via N/B I-5

R "NE 45 St/NE 50 St"  
(Exit 169)  
C "NE 50 St" exit  
C 7 Av NE  
R NE 50 St  
R Roosevelt Wy NE  
L NE 47 St  
R 12 Av NE  
S Layover

**25 Av SW/  
SW Trenton St**  
Via 1st Av S Bridge

C 1st Av S Bridge  
R "Meyers Way S/  
White Center" exit  
C 1st Av S  
R Olson Pl SW  
R SW Roxbury St  
R Delridge Way SW  
L SW Trenton St  
S 25 Av SW

**36 Av S/  
S Atlantic St**  
Via S Dearborn St

L Rainier Av S  
R 14 Av S  
R E Yesler Wy  
C Via Rt 27

**Alaska Junction Bay 3**  
Via W Seattle Bridge

C Fautleroy Wy SW  
R SW Alaska St  
S Bay 3

**Brooklyn Av NE/NE  
50 St**  
Via N/B I-5

R "NE 45 St/NE 50 St"  
(Exit 169)  
C "NE 50 St" exit  
C 7 Av NE  
R NE 50 St  
L Brooklyn Av NE  
S Layover

**Burien Transit Center  
(Layover lanes)**  
Via 1st Av S Bridge

C 1 Av S Bridge  
C SR-509  
R "SW 148 St/Burien/  
SeaTac Airport" exit  
R SR-518  
C SW 148 St  
L Enter Burien TC  
S Layover

**Broadway E/  
E Republican St**  
Via Dearborn St

L Rainier Av S  
C Boren Av  
R Broadway  
S E Republican St

**Children's Hospital**  
Via N/B I-5

R "NE 45 St/NE 50 St"  
(Exit 169)  
R "NE 45 St/Univ of  
Wash" exit (keep right)  
C 7 Av NE  
R NE 45 St  
L Children's Hospital  
Layover loop  
S Layover

**Clay St/3 Av**  
Via 4 Av S

L Clay St  
S 3 Av (fs)

**E Aloha St/  
10 Av E**  
Via Dearborn St

L Rainier Av S  
C Boren Av  
R Broadway  
L E Roy St  
R Broadway E  
R E Aloha St  
S Layover

**E McGilvra St/42 Av E**  
Via S Dearborn St

L Rainier Av  
R S Jackson St  
L M.L. King Jr Wy S  
C M.L. King Jr Wy  
C M.L. King Jr Wy E  
R E Madison St  
C Via Rt 11  
S E McGilvra St/42 Av E

**Harrison St/E Arthur Pl**  
Via Dearborn St

L Rainer Av  
R S Jackson St  
L M.L. King Jr Wy S  
C M.L. King Jr Wy  
C M.L. King Jr Wy E  
L E Arthur Pl  
L Layover

**Illinois Av/  
Texas Way**  
(Fort Lawton)

Via Elliott Av W  
C 15 Av W  
R "W Dravus St" exit  
L W Dravus St  
R 20 Av W  
C Gilman Av W  
C Via rt 33  
S Illinois Av/Texas Wy

**Lenora St/3 Av**  
Via 4 Av S

L Lenora St  
S 3 Av (ns)

**Lenora St/5 or 4 Av**  
Via 4 Av S

R Virginia St  
L 6 Av  
L Lenora S  
S 5 Av (fs)  
S 4 Av (fs)

**Minor Av/NValley St**  
Via N/B I-5

L "Mercer St/Seattle  
Center (Exit 167)  
R Fairview Av N (stay in  
far right lane)  
R Aloha St  
R Minor St  
S (if both Layovers  
occupied R Valley St  
to overflow)

**Mt Baker Layover**  
Via S Dearborn St

R Rainier Av s  
L S McClellan St  
R M.L. King Jr Wy S  
R Enter Mt Baker TC  
C clockwise loop  
2 north curb (48)  
2 south curb (8)

**NOAA Layover**  
Via N/B I-5

R "NE 45 St/NE 50 St"  
(Exit 169)  
C "NE 45 St" exit  
C 7 Av NE (right lane)  
R NE 45 St  
L Sand Point Wy NE  
R NE NOAA Dr  
C Enter NOAA (Stop for  
guard inspection)  
L N-S rdwy  
(at signs to Bldg 3)  
C counterclockwise loop  
R first rdwy  
S Layover zone



# From Ryerson Base

**Pine St (W/B)/9 Av  
Via 4 Av S**

- C 4 Av
- R Stewart St
- C Olive Wy
- R 9 Av
- R Pine St
- C Regular route

**Republican St/  
1 Av N**

- Via 4 Av S**
- L Denny Wy
- C Western Av W
- R 2 Av W
- R W Republican St
- C Republican St
- R 1 Av N (ns)
- \* If layover is full,  
use layover on W  
Republican St (fs)  
1 Av W until Layover  
is clear

**S Henderson St/  
M.L. King Jr Wy S  
Via S/B I-5**

- R "Pacific Hwy S/  
E Marginal Way"  
(Exit 158)
- L S Boeing Access Rd
- L M.L. King Jr Wy S
- R S Trenton St
- R Renton Av S
- R S Henderson St
- S Layover

**S Jackson St (W/B)/  
5 Av S**

- L SODO Busway
- R S Royal Brougham  
Wy
- L Airport Wy S
- C Seattle Blvd S
- R 5 Av S
- L S Jackson St

**Sand Point Way/NE  
74 St**

- Via N/B I-5**
- R "NE 45 St/NE 50 St"  
(Exit 169) (keep right)
- R "NE 45 St/  
Univ of Wash" exit
- C 7 Av NE
- R NE 45 St
- C NE 45 St
- C Sand Point Wy NE
- S

**Sand Point Way/NE  
74 St**

- Via N/B I-5 Express  
Lanes**
- R "NE 42 St" exit
- L 7 Av NE
- C 7 Av NE
- R NE 45 St
- C NE 45 St
- C Sand Point Wy NE
- S

**SW Barton St/  
26 Av SW**

- Via 1 Av S Bridge**
- R "Myers Way S/White  
Center" exit
- C 1 Av S
- R Olson Pl SW
- R SW Roxbury St
- R 35 Av SW
- R SW Barton St
- S 26 Av SW

**Tukwila International  
Boulevard Station  
Layover A /Bay 3**

- Via S/B I-5**
- R "Southcenter Blvd &  
Mall" (Exit 154B)
- R Southcenter Blvd
- L Tukwila Int'l Blvd  
Station
- L central rdwy
- 2 Layover A/Bay 3

**View Av NW/  
Loyal Av NW**

- Via N/B I-5**
- R "N 85 St/Aurora Av N"  
(Exit 172)
- C N 85 St W/B
- C NW 85 St
- R Golden Gardens Dr NW
- R View Av NW
- S Loyal Av NW

**Virginia St (EB)/  
3 Av Layover  
Via 4 Av S**

- L Lenora St
- L 1 Av
- L Virginia St
- S 2 Av (fs)

**W Emerson St/  
Magnolia Blvd W  
Via Elliott Av W**

- C 15 Av W
- R "W Dravus St" exit
- L W Dravus St
- R 20 Av W
- C Gilman Av W
- C W Government Wy
- L 34 Av W
- R W Emerson St

**W McGraw St/  
31 Av W**

- Via Elliott Av W**
- R "Magnolia Bridge/  
Pier 91" exit  
(keep right)
- C Magnolia Bridge
- C W Galer St
- R Thorndyke Av W
- L W Hayes St
- R 28 Av W
- L W Blaine St
- R Condon Wy W  
(Slow order 20 mph  
or less)
- L W McGraw St
- S 31 Av W (fs)

**W Roy St/2 Av W  
Via 4 Av**

- L Denny Wy
- C Western Av W
- R 2 Av W
- R W Roy St

**Wall St/3 Av  
Via 4 Av**

- L Wall St
- 2 Assigned Layover on  
3 Av N/S(fs) OR  
3 Av S/S(fs)

# To Ryerson Base

## Common Routes to Ryerson

### Via 2 Av

◆ 2 Av  
 C 2 Av Ext S  
 C 4 Av S  
 L S Royal Brougham Wy  
 R SODO Busway  
 2 Base

### Via 5 Av S

◆ 5 Av S  
 R Seattle Blvd S  
 L 4 Av S  
 L S Royal Brougham Wy  
 R SODO Busway  
 2 Base

### Via Elliott Av W

◆ Elliott Av W  
 L Western Av W  
 L Denny Wy  
 R 2 Av  
 C 2 Av Ext S  
 C Via 2 Av

### Via N/B I-5

◆ N/B I-5  
 R "Spokane St/ Columbian Way" (Exit 163)  
 C S Spokane St  
 R SODO Busway  
 2 Base

### Via S/B I-5

◆ I-5  
 R "Airport Way S" (Exit 164)  
 C Airport Wy S  
 R S Holgate St  
 R SODO Busway  
 2 Base

### Via S/B I-5 Express lanes

C I-5 Express lanes  
 C "5 Av/ Columbia St" exit  
 L 5 Av  
 C 5 Av S  
 L Airport Wy S  
 R 6 Av S  
 R S Holgate St  
 R SODO Busway  
 2 Base

### Via S Dearborn St

◆ S Dearborn St  
 L Maynard Av S  
 L Airport Wy S  
 R S Holgate St  
 R SODO Busway  
 2 Base

### Via S Michigan St

◆ S Michigan St  
 L 4 Av S  
 R S Lander St  
 L SODO Busway  
 2 Base

### Via W Seattle Bridge

◆ West Seattle Bridge  
 R "4 Ave S" exit  
 R 4 Av S  
 R S Lander St  
 L SODO Busway  
 2 Base

### 1 Av/Spring St

◆ 1 Av  
 R Spring St  
 R 2 Av  
 C Via 2 Av

### 3 Av/Bell St

◆ 3 Av S  
 L Wall St  
 L 2 Av  
 C Via 2 Av

### 3 Av/Pine St or 3 Av/Union St

◆ 3 Av  
 L Lenora St  
 L 2 Av  
 C Via 2 Av

### 3 Av S/S Main St

◆ 3 Av S  
 L 2 Av Ext S  
 C Via 2 Av

### 12 Av NE/NE 47 St

◆ 12 Av NE  
 R NE 45 St  
 L Enter S/B I-5  
 C Via S/B I-5

### 25 Av SW/ SW Trenton St

◆ 25 Av SW  
 R SW Barton St  
 L 26 Av SW  
 L SW Roxbury  
 L Olson Pl SW  
 C 1 Av S  
 C Enter N/B SR-509  
 C SR-509  
 C 1 Av S bridge  
 R "S Michigan St" exit  
 C **Via S Michigan St**

### 34 Av W/ W McGraw St

◆ 34 Av W  
 L W McGraw St  
 R 32 Av W  
 L Clise Pl W  
 C Magnolia Blvd W  
 C W Galer St  
 R 15 Av W  
 C Elliott Av W  
 C **Via Elliott Av W**

### 36 Av S/ S Atlantic St Via Rt 27

L M.L. King Jr Wy S  
 R S Jackson St  
 L 5 Av S  
 C Via 5 Av S

### Broadway E/ E Harrison St

◆ Broadway E  
 L E Roy  
 R Broadway E  
 R E Aloha St  
 R 10 Av E  
 L Broadway E  
 L Boren Av  
 C Rainier Av S  
 R S Dearborn St  
 C **Via S Dearborn St**

### Burien Transit Center Bay 5 or Bay 6

◆ Bay 5 or 6  
 C Thru TC  
 C Exit to SW 148 St  
 R SW 148 St  
 C SR-518  
 R Enter N/B SR-509  
 C SR-509  
 C 1 Av S Bridge  
 R "S Michigan St" exit  
 C **Via S Michigan St**

### Children's Hospital

C thru loop  
 R NE 45 St  
 L Montlake Blvd NE  
 C Montlake Blvd E  
 R Enter W/B SR-520  
 C SR-520  
 L "I-5 S/Portland"  
 C I-5  
 C **Via S/B I-5**

# To Ryerson Base

## Condon Way W/ 30 Av W

- ◆ Condon Wy W
- L W McGraw St
- L 32 Av W
- L Clise Pl W
- C Magnolia Blvd W
- C W Galer St
- R 15 Ave W
- C Elliott Av W
- C **Via Elliott Av W**

## E Aloha St/10 Av E

- ◆ E Aloha St
- R 10 Av E
- C E Roy St
- L Broadway E
- C Broadway
- L Boren Av
- C Boren Av S
- C Rainier Av S
- R S Dearborn St
- C **Via S Dearborn St**

## E McGilvra St/ 42 Av E

- L 42 Av E
- R E Madison St
- L M.L.King Jr Wy E
- C M.L.King Jr Wy
- C M.L.King Jr Wy S
- R S Jackson St
- L Rainier Av S
- R S Dearborn St
- C **Via S Dearborn St**

## Illinois Av/ Texas Way

- C via Rt 33
- 2 Gilman Av W/22 Av W
- C Gilman Av W
- C 20 Av W
- L W Dravus St
- R 15 Av W
- C Elliott Av W
- C **Via Elliott Av W**

## Fairview/Valley St

- R Aloha St
- R Minor Av E
- R Valley St
- L Fairview Av N
- L Enter S/B I-5  
(at Mercer St)
- C **Via S/B I-5**

## Madison St/27 Av E

- C Madison St
- R M.L King Jr Wy E
- C M.L King Jr
- R M.L King Jr S
- R S Jackson St
- L Rainier Av S
- R S Dearborn St
- C **Via Dearborn St**

## Mount Baker Transit Center Bay 2 or 3

- C Through TC
- R Rainer Av S
- L S Dearborn St
- C **Via S Dearborn St**

## NE 50 St/ Brooklyn Av NE

- ◆ NE 50 St
- C **Via S/B I-5**

## NOAA Bldg 1

- C Counter clockwise  
loop
- R N-S rdwy  
(second right)
- R NE NOAA Dr
- L Sand Point Way NE
- C NE 45 St
- L Montlake Blvd NE
- C Montlake Blvd E
- R Enter W/B SR-520
- C SR-520
- L "I-5 S/Portland"
- C **Via S/B I-5**

## NW 100 Pl/7Av NW

- ◆ NW 100 Pl
- C NW 103 St
- R 3 Av NW
- L NW 85 St
- C N 85 St
- R Aurora Av N
- R "Downtown/Denny  
Way" exit
- C Wall StSR-520
- L 2 Av
- C **Via 2 Av**

## Queen Anne Av N/ Harrison St

- ◆ Queen Anne Av N
- L Denny Wy
- R 2 Av
- C **Via 2 Av**

## Renton TC Bay 9

- ◆ Bay 9
- L S 2 St
- L Rainier Av S
- R SW Sunset Blvd
- C MLK Jr Wy S
- L Enter N/B I-5
- C **Via N/B I-5**

## S Henderson St/ Renton Av S

- ◆ S Henderson St
- R MLK Jr Wy S
- L S Othello St
- C S Myrtle Pl
- C S Myrtle St
- C Swift Av S
- L Enter N/B I-5
- C **Via N/B I-5**

## S Washington St/ 4 Av S

- R 5 Av S
- C **Via 5 Av S**

## Sand Point Way/ NE 74 ST

- ◆ Sand Point Wy
- R NE 74 St
- R 62 Av NE
- R NE 65 St
- L Sand Point Wy NE
- C NE 45 St
- L Montlake Blvd NE
- C Montlake Blvd E
- R Enter W/B SR-520
- C SR-520
- L "I-5 S/Portland"
- C I-5
- C **Via S/B I-5**

## Sea-Tac Airport Bus Zone

- C Arrivals Dr to E/B  
SR-518
- R E/B SR-518 (left lane)
- L Enter N/B I-5
- C **Via N/B I-5**

## SODO Busway/ S Royal Brougham Way

- ◆ Busway
- R Ryerson Base

## SW Barton St/ 26 Av SW

- R SW Barton St
- L SW Roxbury St
- L Olson Pl SW
- L 1 Av S
- L Enter N/B SR-509 "To  
Seattle/SR-509 North"
- C SR-509
- C 1 Av S Bridge
- R "S Michigan St" Exit
- C **Via Michigan St**

## Tukwila International Boulevard Station (All Bays)

- C Bus-only rdwy
- C Central rdwy  
(thru station)
- L Exit rdwy
- L Southcenter Blvd  
(S 154 St)
- R International Blvd  
(SR-99)
- C Tukwila Intl Boulevard
- L E Marginal Wy S
- R 4 Av S
- R S Lander St
- L SODO Busway
- 2 Base

## View Av NW/ Loyal Av NW

- ◆ View Av NW
- R Loyal Av NW
- L Golden Gardens  
Dr NW
- C 32 Av NW
- L NW 85 St
- R 15 Av NW
- C 15 Av W
- C Elliott Av W
- C **Via Elliott Av W**

## To Ryerson Base

### W Emerson St/ Magnolia Blvd W

- ◆ W Emerson St
- L Magnolia Blvd W
- L W Ruffner St
- L W Viewmont Wy W
- R W Emerson St
- L 34 Av W
- R W Government Wy
- C Gilman Av W
- C 20 Av W
- L W Dravus St
- R 15 Av W
- C Elliott Av W
- C **Via Elliott Av W**

### W Government Wy/ 34 Av W

- C Via Rt 33
- 2 Gilman Av W/  
22 Av W
- C Gilman Av W
- C 20 Av W
- L W Dravus St
- R 15 Av W
- C Elliott Av W
- C **Via Elliott Av W**

### W Mercer St/ Queen Anne Av N

- ◆ W Mercer St
- C W Mercer St
- R 1 Av W
- L W Roy St
- L 2 Av W
- L W Mercer St
- R Queen Anne Av N
- L Denny Wy
- R 2 Av
- C **Via 2 Av**

# From South Base

## Common Routes from South

### Via N/B I-5

R E Marginal Wy S  
L Interurban Av S  
C E Marginal Wy S  
R S Boeing Access Rd  
R enter N/B I-5  
C I-5

### Via S/B I-5

◆ enter S/B SR-599  
R "S/B I-5/Tacoma" exit  
C I-5

### Via N/B I-5 HOV

R E Marginal Wy S  
L Interurban Av S  
C E Marginal Wy S  
R S Boeing Access Rd  
R enter N/B I-5 use  
"HOV" lane  
C I-5  
L "Seneca St"  
(Exit 165)

### Via I-405

◆ enter S/B SR-599  
L "N/B I-405/Renton"  
exit  
C I-5 "Exit Only" lane  
L "I-405 North/Renton"  
(Exit 154A) on  
"Bus/Carpool" Lane  
C I-405

### Via SR-167

R enter S/B SR-599  
L "N/B I-405/Renton"  
Exit  
C I-5 "Exit Only" lane  
L "I-405 North/Renton"  
(Exit 154A) on  
"Bus/Carpool" Lane  
C I-405  
R "SR-167 South/Kent/  
Auburn" (Exit 2)  
C SR-167

### Via SR-599

R E Marginal Wy S  
R Interurban Av S  
R Enter N/B SR-599  
C SR-599

### Via Airport Way S

R E Marginal Wy S  
L Interurban Av S  
C E Marginal Wy S  
R S Boeing Access Rd  
R "Airport Way S" exit  
C Airport Wy S

### Via S/B

M.L. King Jr Way S  
R E Marginal Wy S  
L Interurban Av S  
C E Marginal Wy S  
R S Boeing Access Rd  
R M.L. King Jr Wy S

### Via SW Grady Way

R E Marginal Wy S  
R Interurban Av S  
L SW Grady Wy

### 2 Av/Cedar St or

2 Av/Wall St  
Via N/B I-5 HOV  
C Seneca St  
R 4 Av  
L Cedar St  
L 2 Av  
2 Stop

### 6 Av S / FS TCC Lot Layover

Via NB I-5  
R W Seattle Bridge/  
Spokane St  
R SODO Busway  
R Royal Brougham Wy  
R 6 Av S  
2 layover

### 35 Av SW/ SW Roxbury St

Via SR-599  
C SR-99  
R "Des Moines Dr S/  
14 Av S" exit  
R "14 Av S" exit  
L 14 Av S  
R Merge onto 14 Av S  
L S Cloverdale St  
C 1 Av S  
R Olson Pl SW  
R SW Roxbury St  
L 35 Av SW  
S

### 38 Av S/S Myrtle St

Via N/B I-5  
R "Swift Av/Albro Place"  
(Exit 161)  
R Swift Av S  
C S Myrtle St  
C S Myrtle Pl  
C S Othello St  
L 38 Av S  
S S Myrtle St (ns)

### 41 St SE/A St SE

Via SR-167  
R "SR-18 East/Auburn/  
North Bend" exit  
C SR-18  
R "SR-164 East/ Auburn  
Way/Enumclaw" exit  
C 6 St SE  
L A St SE  
L 37 St SE  
R D St SE  
R 41 St SE

### 49 Av NE/42 St NE (Pierce)

Via S/B I-5  
R "SR-161 South/  
Puyallup"  
(Exit 142B)  
C SR-18  
C S 348 St  
C SW Campus Dr  
C SW 336 St  
C SW 336 Wy  
C SW 340 St  
C Northshore Pkwy  
L 45 Av NE  
L 41 St NE  
L 49 Av NE  
S 42 St NE (fs)

### Alaska Junction Bay 6

Via N/B I-5  
R "W Seattle Br/  
Columbian Way"  
(exit 163)  
L enter "W Seattle  
Bridge"  
C W Seattle Bridge  
C Fautleroy Wy SW  
R SW Alaska St  
R 44 Av SW  
S Bay 6

# From South Base

Alki Av SW

61 Av SW

Via N/B I-5

R "W Seattle Br/  
Columbian Way"  
(exit 163)

L enter "W Seattle  
Bridge"

C W Seattle Bridge

R "SW Admiral Way"  
exit

C SW Admiral Wy

R 63 Av SW

R Alki Av SW

S 61 Av SW

**Auburn Sounder  
Station**

Bay 1, 2, 3, 4, 5, or

2 St Layover

Via S/B I-5

R "SR-18 East/Auburn"  
exit 142A

C SR-18

R "C St SW" exit

L C St SW

R 3 St ramp

C 3 St SW overpass

R S Division St

C A St SW

L 1 St SW

C Auburn Station transit  
rdwy

2 assigned bay

**Battery St/ 3 Av**

Via N/B I-5 HOV

C Seneca St

R 4 Av

L Wall St

L 2 Av

L Battery St

S 3 Av (ns)

**Beacon Av S/  
S Myrtle St**

Via N/B I-5

◆ "Swift/Albro"  
(Exit 161)

R Swift Av S

C S Myrtle St

R Beacon Av S

## Special Instructions

*Do not leave base with a  
non-functioning reverse  
gear. Check before  
leaving base.*

**Board Vashon Ferry**

Via N/B I-5

R "W Seattle Br/  
Columbian Way"  
(Exit 163)

L enter W Seattle  
Bridge

C W Seattle Bridge

C Fauntleroy Wy SW

R Fauntleroy Ferry Dock

2 Board Vashon Ferry

**Burien Transit Center**

Bay 5 or 6

Via S/B I-5

R "SR-518/Burien/  
Sea-Tac Airport"  
(Exit 154B)

C SR-518

C SW 148 St

L enter Burien TC

C through TC clockwise  
to Bay 1 for Layover

S leave 1 minute before  
Bay 5 or 6 time

**California Av SW/  
SW Hill St**

Via N/B I-5

R "W Seattle Br/  
Columbian Way"  
(Exit 163)

L enter "W Seattle  
Bridge"

C W Seattle Bridge

R "SW Admiral Way"  
Exit

C SW Admiral Way

R California Av SW

L SW Seattle St

R 44 Av SW

R SW Atlantic St

R California Av SW

2 Ferry Av SW (fs)

Eastlake Off-Street

Eastside Layover

Via N/B I-5 HOV

R 6 Av

R Olive Wy

L Howell St

C Eastlake Av E

R Enter Eastlake

Layover Facility

2 right-side layover

Eastlake Off-Street

Westside Layover

Via N/B I-5 HOV

R 6 Av

R Olive Wy

L Howell St

C Eastlake Av E

R Enter Eastlake

Layover Facility

2 left-side curb layover

Eastlake On-Street

Layover

Via N/B I-5 HOV

R 6 Av

R Olive Wy

L Howell St

C Eastlake Av E

2 On-Street Layover FS

Republican St

**E Marginal Way S/  
South Base Gate**

◆ assigned lane

R East-west rdwy

R North-south rdwy

C South gate exit

R E Marginal Wy S

S S 120th Pl

## Special Instructions

*Do not leave base with a  
non-functioning reverse  
gear. Check before  
leaving base.*

**Fauntleroy Ferry On**

**Dock Bus Zone**

Via N/B I-5

R "W Seattle Br/  
Columbian Way"  
(Exit 163)

L enter W Seattle  
Bridge

C W Seattle Bridge

C Fauntleroy Wy SW

R Fauntleroy Ferry Dock

2 on dock bus zone

## Special Instructions

*See Route 116 Special  
Ferry Landing  
Instruction Page for  
Fauntleroy Ferry  
Terminal turnaround  
instructions*

**Federal Way/S 320 St  
Park and Ride Layover  
Area**

Via S/B I-5

R "Federal Way/  
S 320 St"  
(Exit 143)

C enter S/B I-5

S Layover zone

**Federal Way Transit  
Center**

Via S/B-I-5

C I-5 HOV lane

L "S 317 St" exit

R S 317 St

C through roundabout

C S 317 St

C enter Federal Way TC

S layover or  
assigned bay

## From South Base

**Garden Av N/  
N 10 St**  
Via I-405  
R "SR-900 East/Sunset  
Blvd NE" (Exit 5)  
L Southport Dr N  
L Garden Av N  
R N 10 St  
S

**Harrington Av NE/  
NE 16 St**  
Via I-405  
R "SR 900 East/  
Sunset Blvd NE"  
(Exit 5)  
R NE Park Dr  
C NE Sunset Blvd  
L Edmonds Av NE  
R NE 16 St  
R Harrington Av NE

**Highline College**  
Via S/B I-5  
R "Kent/Des Moines"  
(Exit 149)  
R Kent-Des Moines Rd  
(then move to left  
Center lane)  
L Pacific Hwy S  
(SR-99)  
R S 240 St  
R Enter Highline CC  
"Entrance" (just past  
26 Av S)  
L W/B rdwy

**Kent Sounder Station  
Transit Center**  
Bay 1, 2 or 3  
Via SR-167  
R "84 Av S/  
N Central Av" exit  
L 84 Av S  
C Central Av N  
R E Pioneer St  
L Railroad Av N  
R Kent Station TC  
bus loop

**Kent Sounder Station  
Transit Center Bay 5, 6,  
7, 9, or Layover**  
Via SR-167  
R "84 Av S/  
N Central Av" exit  
L 84 Av S  
C Central Av S  
R E Smith St  
R 1 Av N  
R W James St  
R Railroad Av N

**Lake Meridian Park  
and Ride**  
Via SR-167  
R "S 277 St" exit  
L S 277 St  
C S 277 Wy  
C SE 274 Wy  
C 116 Av SE  
R Kent-Kangley Rd  
(SR-516)  
L 132 Av SE  
L enter Lake Meridian  
P&R  
C Through P&R  
S P&R Stop

**NE 4 St/  
Union Av NE**  
Via I-405  
R "SR-900 West/  
Bronson Way"  
(Exit 4)  
C left exit lane  
R SE Maple Valley Rd  
R Sunset Blvd N  
R NE 3 St  
C NE 4 St  
2 Union Av NE Layover

**Renton Transit Center  
Bay 1, 2**  
Via S/B M.L. King Jr  
Way S  
C SW Sunset Blvd  
C S 3 St  
L Burnett Av S  
L TC rdwy

**Renton Transit Center  
Bay 3, 4**  
Via S/B M.L. King Jr  
Way S  
C SW Sunset Blvd  
C S 3 St  
L Logan Av S

**Renton Transit Center  
Bay 5**  
Via S/B M.L. King Jr  
Way S  
C SW Sunset Blvd  
C S 3 St  
L Houser Wy S  
L Mill Av S  
L S 2 St  
L Burnett Av S  
S Bay 5

**Renton Transit Center  
Bay 6, 7**  
Via S/B M.L. King Jr  
Way S  
C SW Sunset Blvd  
C S 3 St  
L Logan Av S  
R TC rdwy  
R Burnett Av S

**Renton Transit Center  
Bay 8, 9, 10**  
Via S/B M.L. King Jr  
Way S  
C SW Sunset Blvd  
C S 3 St  
L Burnett Av S

**Renton-Maple Valley  
Rd/  
131 Av SE**  
Via I-405  
R "SR-169 South/  
Maple Valley/  
Enumclaw" (Exit 4A)  
C SR-169  
S bus zone at  
131 Av SE

**S Henderson St (W/B)/  
Rainier Av S**  
R E Marginal Wy S  
L Interurban Av S  
R Boeing Access Rd  
L M.L. King Jr Wy S  
R S Henderson St  
R Rainier Av S  
L Seward Park Av S  
L S Henderson St  
S W/B Layover zone

**S Lander St/  
15 Av S**  
Via N/B I-5  
R "Swift Av/Albro Pl"  
(Exit 161)  
L Swift Av S  
C 15 Av S  
R S Lander St  
S

**S Lander St/  
SODO Busway**  
Via N/B I-5  
R "W. Seattle Bridge/  
Columbian Way"  
(Exit 163)  
C "Spokane St/  
CenturyLink Field/T-  
Mobile Park" exit  
C S Spokane St  
R SODO Busway  
L S Lander St  
S bus zone

**S Renton Park and  
Ride Bay 4 Layover**  
Via I-405  
R "SR-167/Kent Auburn"  
(Exit 2)  
C "SR-167/Renton" exit  
C Rainier Av S  
R S Grady Wy  
L Lake Av S

## From South Base

SE 177 St/  
140 Av SE  
Via I-405  
R "SR169 South/Maple  
Valley/Enumclaw"  
(Exit 4)  
C SR-169  
R 140 Wy SE  
C 140 Av SE  
L SE Petrovitsky Rd  
R 143 Av SE  
R SE 177 St

SE 264 St/  
242 Av SE  
Via I-405  
R "SR-169 South/Maple  
Valley/Enumclaw"  
(Exit 4A)  
C Maple Valley Rd  
(SR-169)  
C Renton-Maple Valley  
Rd (SR-169)  
C Maple Valley/Black  
Diamond Rd (SR-169)  
L SE 264 St  
S 242 Av SE (ns)

SE 320 St/  
122 Av SE  
Via RSR-167  
R "SR-18 East/  
Auburn" exit  
C SR-18  
R "SE 304/SE 312" exit  
R SE 304 St  
C SE 304 St  
C 132 Av SE  
C SE 312 St  
L 124 Av SE  
R SE 316 St  
L 116 Av SE  
L SE 320 St  
S 122 Av SE Layover

SW Roxbury St/  
28 Av SW  
Via SR-599  
C SR-99  
R "Des Moines Dr S/  
14 Av S" exit  
R "14 Av S" exit  
L 14 Av S  
R Merge onto 14 Av S  
L S Cloverdale St  
C 1 Av S  
R Olson Pl SW  
R SW Roxbury St  
S 28 Av SW (fs)

**Tukwila Link  
International  
Boulevard Station**  
Via S/B I-5  
R "SR-518/Burien/  
Sea-Tac Airport"  
(Exit 154B)  
C SR-518  
R "SR-99/S 154 St" exit  
R S 154 St  
C Southcenter Blvd  
R Enter Tukwila  
International  
Boulevard Station  
L Center rdwy  
C East rdwy  
R Bus-only rdwy  
2 Layover or  
assigned lane

**Tukwila P&R**  
R E Marginal Wy S  
R Interurban Av S  
2 P&R lot

**Tukwila Sounder  
Station**  
R E Marginal Wy S  
R Interurban Av S  
C W Valley Hwy  
L S Longacres Way  
(S 158 St)  
C Rdwy (under RR  
crossings to station)  
R N-S "Bus Only" rdwy  
C "Bus Only" rdwy  
2 Assigned Bay

Tukwila TC  
Bay 1 or 2  
Via S/B I-5  
R "Southcenter Blvd &  
Mall" (Exit 154B)  
L Southcenter Blvd  
R 66 Av S  
R Tukwila Pkwy  
L Andover Pk W  
S Baker Blvd - Bay 1  
or 2 (fs)

**Tukwila TC  
Bay 3 or 4**  
Via S/B I-5  
R "Southcenter Blvd &  
Mall" (Exit 154B)  
L Southcenter Blvd  
R 66 Av S  
L Andover Pk E  
R Baker Blvd  
R Andover Pk W  
2 Assigned bay

**Twin Lakes P&R  
Bay 1 or 2 or Layover**  
Via S/B I-5  
R "SR-161 South/  
Puyallup" (Exit 142B)  
C SR-18  
C S 348 St  
C SW Campus Dr  
L 21 Av SW  
L Bus enter rdwyTwin  
Lakes P&R

**WB E Jefferson St/  
18 Av**  
Via N/B I-5  
R "Dearborn/James/  
Madison" exit  
R "Dearborn St" exit  
R S Dearborn St  
L Rainier Av S  
R S Jackson St  
L 23 Av  
L E Jefferson St  
S 19 Av (fs)

William Av S/S 2 St  
Via S/B M.L. King Jr  
Way S  
C SW Sunset Blvd  
C S 3 St  
L Burnett Av S  
R S Tobin St  
R Williams Av S  
2 Layover



# To South Base

## Common Routes to South

### Via N/B I-5

- ◆ I-5
- R "SR-599/Tukwila/" (Exit 156)
- C SR-599
- R "Interurban" exit
- L Interurban Av S
- L E Marginal Wy S
- 2 Base

### Via S/B I-5

- ◆ I-5
- R "Pacific Hwy S/ E Marginal Way" (Exit 158)
- R S Boeing Access Rd
- L E Marginal Wy S
- 2 Base

### Via I-405

- ◆ I-405
- R Enter N/B I-5
- C I-5
- R "SR-599/Tukwila/" (Exit 156)
- C SR-599
- R "Interurban" exit
- L Interurban Av S
- L E Marginal Wy S
- 2 Base

### Via S/B Hwy 99

- ◆ Hwy 99
- C SR-599
- R "S 116 St" exit
- L S 116 Wy
- L Tukwila International Blvd
- 2 S 112 St
- R E Marginal Wy S
- 2 Base

### Via SR-167

- ◆ SR-167
- R Enter S/B I-405
- C I-405
- R Enter N/B I-5
- C I-5
- R "SR-599/Tukwila/" (Exit 156)
- C SR-599
- R "Interurban" exit
- L Interurban Av S
- L E Marginal Wy S
- 2 Base

### Via SR-518

- ◆ SR-518
- R "SR-99/S 154 St" exit
- L S 154 St
- L Tukwila International Blvd
- R S 112 St
- R E Marginal Wy S
- 2 Base

### 2 Av Ext S/ S Jackson St

- ◆ 2 Av Ext S
- C 4 Av S
- R Ramp "East I-90/ I-5/Spokane" exit
- L Enter "I-90/I-5"
- R Enter "I-5/South/ Portland" (Exit 2A)
- C Via S/B I-5

### 2 St SW Layover

- ◆ 2 St/A St SW Layover
- R A St SW
- L 3 St SW overpass
- R Enter "SR-18 West/ C St NW"
- C "SR-18 West"
- R "SR-167/Renton/ Puyallup" exit
- R Enter "SR-167 North/ Kent/Renton"
- C N/B SR-167
- R "SR-516/Willis St/ Des Moines" exit
- L SR-516
- C Kent/Des Moines Rd (SR-516)
- R Enter N/B I-5
- C Via N/B I-5

### 26 Av SW/ SW 106 St

- C 26 Av SW
- R SW Roxbury St
- C Olson PI SW
- L 1 Av S
- R Enter "SR-509 North/ Seattle"
- C SR-509/SR-99/Seattle
- C 1 Av S bridge
- R "To I-5/Michigan St" exit
- R E Marginal Wy S
- 2 Base

### 38 Av S/S Myrtle St

- R S Myrtle St
- R M.L. King Jr Wy S
- R S Boeing Acc Rd (follow overhead Link tracks)
- L E Marginal Wy S
- 2 Base

### 41 St SE/A St SE

- ◆ 41 St SE
- R "A" St SE
- L 3 St SE
- C 3 St SW overpass
- C Enter W/B SR-18
- C SR-18
- R Enter N/B SR-167
- R "SR-516/Willis St/ Des Moines" exit
- L SR-516
- C Kent-Des Moines Rd (SR-516)
- R Enter N/B I-5
- C Via N/B I-5

### 45 Av SW/ SW Brace Pt Dr

- ◆ 45 Av SW
- C Brace Pt Dr
- C California Av SW
- C SW Barton St
- R 35 Av SW
- L SW Roxbury St
- C Olson PI SW
- L 1 Av S
- R Enter "SR-509 North/ Seattle"
- C SR-509/SR-99/Seattle
- C 1 Av S Bridge
- R "To I-5/Michigan St" exit
- R E Marginal Wy S
- 2 Base

### 49 Av NE/42 St NE (Pierce)

- ◆ 49 Av NE
- C 39 Av SW (King)
- R SW 340 St
- C SW 336 Wy
- C SW 336 St
- C SW Campus Dr
- C S 348 St
- C SR-18
- R Enter N/B I-5
- C Via N/B I-5

## To South Base

### 140 Way SE/ SE 158 St

- ◆ 140 Wy SE
- L Renton-  
Maple Valley Rd  
(SR-169)
- C Maple Valley Hwy  
(SR-169)
- L Enter S/B I-405
- C Via I-405

### Alaska Junction Bay 6

- ◆ 44 Av SW
- L SW Oregon St
- L Glenn Way SW
- L SW Alaska St
- L Fauntleroy Wy SW
- R SW Avalon Wy
- R SW Spokane St
- C SW Spokane St  
(lower level)
- C W Marginal Wy SW  
(left lane)
- L Highland Park Wy S
- C Highland Park Wy S
- C W Marginal Wy S
- C S/B SR-99
- C Via S/B Hwy 99

### Alki Av SW/ 61 Av SW

- R 61 Av SW
- L SW Admiral Wy
- C SW Spokane St
- L enter W Seattle  
Bridge (To City  
Center/I-5/SR-99)
- C W Seattle Bridge  
(bus-only lane)
- R exit to I-5 South/  
Portland
- C Via S/B I-5

### Auburn Sounder Station Bay 1 or 2

- ◆ Bay 1 or 2
- L 2 St SW
- R A St SW
- L 3 St SW overpass
- R Enter "SR-18 West/  
C St NW"
- C "SR-18 West"
- R "SR-167/Renton/  
Puyallup" exit
- R Enter "SR-167 North/  
Kent/Renton"
- C N/B SR-167
- R "SR-516/Willis St/  
Des Moines" exit
- L SR-516
- C Kent/Des Moines Rd  
(SR-516)
- R Enter N/B I-5
- C Via N/B I-5

### Burien Transit Center Bay 1, 2, 3, 4

- C Through Burien TC  
(clockwise loop)
- C Exit to SW 148 St
- R SW 148 St
- C SR-518
- C Via SR-518

### California Av SW/ SW Hill St

- ◆ California Av SW
- L SW Admiral Wy
- C SW Spokane St
- L enter W Seattle  
Bridge (To City  
Center/I-5/SR-99)
- C W Seattle Bridge (bus  
only lane)
- R enter S/B I-5
- C Via S/B I-5

### E Jefferson St/ 17 Av

- ◆ E Jefferson St
- L 21 Av
- L E Cherry St
- C E James St
- C James St
- L 6 Av
- C Enter S/B I-5
- C Via S/B I-5

### E Marginal Way S/ South Base Gate

- C E Marginal Wy S
- L South gate entrance
- L North-south rdwy
- L East-west rdwy
- L Vault shack rdwy

### Fauntleroy Ferry On Dock Bus Zone

- ◆ Bus Zone
- R Fauntleroy Wy SW
- L SW Wildwood Pl
- L SW Brace Pt Dr
- C California Av SW
- C SW Barton St
- R 35 Av SW
- L SW Roxbury
- C Olson Pl SW
- L 1 Av S
- R Enter "SR-509 North/  
Seattle"
- C SR-509/SR-99  
(North)/Seattle
- C 1 Av S Bridge
- R "To I-5/Michigan St"  
exit
- R E Marginal Wy S
- 2 Base

### Federal Way/ S 320 St Park and Ride Bay 2 or 3

- ◆ Park & Ride
- C Through Park & Ride
- R 25 Av S
- R S 320 St
- R HOV Enter N/B I-5
- C Via N/B I-5

### Federal Way Transit Center

- Bay 1, 2, 3, 4 or 5
- ◆ Bay 1, 2, 3, 4 or 5
- R Around loop
- C Through TC E/B rdwy
- C S 317 St
- C Through roundabout
- C S 317 St
- C Enter I-5 N/B  
HOV lane
- C I-5 HOV lane
- C Via N/B I-5

### Federal Way Transit Center

- Bay 6, 7, 8 or 9
- ◆ Bay 6, 7, 8 or 9
- C Through TC E/B rdwy
- C S 317 St
- C Through roundabout
- C Enter I-5 HOV lane  
N/B
- C I-5 HOV lane
- C Via N/B I-5

### Garden Av N/ N 10 St

- ◆ N 10 St
- R Park Av N
- R Southport Dr N  
(Logan Av N)
- R Enter S/B I-405
- C Via I-405

### Harrington Av NE/ NE 16 St

- ◆ Harrington Av NE
- R NE 12 St
- L Edmonds Av NE
- R NE Sunset Blvd
- C NE Park Dr
- C N Park Dr
- L Enter S/B I-405
- C Via I-405

### Highline College

- L Exit rdwy to S 240 St
- L S 240 St
- L Pacific Hwy S  
(SR-99)
- R Kent-Des Moines Rd
- R Enter N/B I-5
- C Via N/B I-5

### Howell St/Minor Av/ 9 Av

- C Howell St
- R Enter S/B I-5
- C Via S/B I-5

## To South Base

### Jericho Av NE/ NE 4 St

- ◆ Jericho Av NE
- L NE 4 St
- C NE 3 St
- C N 3 St
- L Sunset Blvd N
- C Enter S/B I-405
- C Via I-405

### Kent Sounder Station Transit Center

#### Bay 1, 2 or 3

- ◆ Bay 1, 2 or 3
- C Through bus loop
- R Railroad Av N
- L E Pioneer St
- L Central Av N
- R Enter N/B SR-167
- C Via SR-167

### Kent Sounder Station Transit Center

#### Bay 5

- ◆ Bay 5
- C Railroad Av N
- L E Pioneer St
- L Central Av N
- R Enter N/B SR-167
- C Via SR-167

### Kent Sounder Station Transit Center

#### Bay 6, 7 or 9

- ◆ Bay 6, 7 or 9
- C Railroad Av N
- R W Smith St
- R 4 Av N
- R W James St
- L Central Av N
- R Enter N/B SR-167
- C Via SR-167

### Kent Sounder Station Transit Center

#### Bay 6, 7 or 9

- ◆ Bay 6, 7 or 9
- C Railroad Av N
- R W Smith St
- R 4 Av N
- R W James St
- L Central Av N
- R Enter N/B SR-167
- C Via SR-167

### Lake Meridian Park and Ride

- C Through P&R
- R 132 Av SE
- R Kent-Kangley Rd  
(SR-516)
- L 116 Av SE
- C SE 274 Wy
- C S 277 Wy
- C S 277 St
- C S 277 St  
(52 St NE)
- C S 272 Wy
- C S 272 St
- R Enter to N/B I-5
- C Via N/B I-5

### Redondo Heights Park and Ride

- ◆ P&R
- C Through P&R loop  
(counterclockwise)
- C P&R rdwy
- R S 276 St
- R Pacific Hwy S  
(SR-99)
- R S 272 St
- L Enter N/B I-5
- C Via N/B I-5

### Renton Transit Center Bay 1 or 2

- ◆ Bay 1 or 2
- R Logan Av S
- L S 2 St
- L Rainier Av S
- R SW Sunset Blvd
- C M.L.King Jr Wy S
- L Enter N/B I-5
- R "Airport Way/  
E Marginal Way"  
(Exit 158)
- C S Boeing Access Rd
- L E Marginal Wy S
- 2 Base

### Renton Transit Center Bay 3 or 4

- ◆ Bay 3 or 4
- L Burnett Av S
- L S 2 St
- L Rainier Av S
- R SW Sunset Blvd
- C M.L. King Jr Wy S
- L Enter N/B I-5
- R "Airport Way/  
E Marginal Way"  
(exit 158)
- C S Boeing Acc. Rd
- L E Marginal Wy S
- 2 Base

### Renton Transit Center Bay 5

- ◆ Bay 5
- R Transit Center rdwy
- R Logan Av S
- L S 2 St
- L Rainier Av S
- R SW Sunset Blvd
- C M.L. King Jr Wy S
- L Enter N/B I-5
- R "Airport Way/  
E Marginal Way"  
(Exit 158)
- C S Boeing Access Rd
- L E Marginal Wy S
- 2 Base

### Renton Transit Center Bay 6 or 7

- ◆ Bay 6 or 7
- L S 3 St
- L Houser Wy S
- L Mill Av S
- L S 2 St
- L Rainier Av S
- R SW Sunset Blvd
- C M.L.King Jr Way S
- L Enter N/B I-5
- R "Airport Way/  
E Marginal Way"  
(Exit 158)
- C S Boeing Acc. Rd
- L E Marginal Wy S
- 2 Base

### Renton Transit Center Bay 8, 9 or 10

- ◆ Bay 8, 9 or 10
- L S 2 St
- L Rainier Av S
- R SW Sunset Blvd
- C M.L. King Jr Wy S
- L Enter N/B I-5
- R "Airport Way/  
E Marginal Way"  
(Exit 158)
- C S Boeing Acc. Rd
- L E Marginal Wy S
- 2 Base

### S Henderson St/ Rainier Av S

- ◆ S Henderson St
- L M.L. King Jr Wy S
- R S Boeing Acc. Rd
- L E Marginal Wy S
- 2 Base

### S Lander St/ 15 Av S

- ◆ S Lander St
- R Beacon Av S
- C 39 Av S
- L Carkeek Dr S
- C S Henderson St
- R M.L. King Jr Wy S
- R S Boeing Access Rd
- L E Marginal Wy S
- 2 Base

### S Lander St/ SODO Busway

- ◆ S Lander St
- R 4 Av S
- R S Holgate St
- R 6 Av S
- L Enter S/B I-5
- C Via S/B I-5

### S Othello St/ M.L. King Jr Way S

- C S Othello St
- R 38 Av S
- R S Myrtle St
- R M.L. King Jr Wy S
- R S Boeing Acc Rd
- L E Marginal Wy S
- 2 Base

# To South Base

## SB 5 Av/S Weller St

- C 5 Av S
- L Seattle Blvd S
- R Royal Brougham Wy
- L 6 Av S
- L SB I-5 Entrance Ramp
- C Via SB I-5

## SE 177 St/ 140 Av SE

- ◆ SE 177 St
- R 140 Av SE
- C 140 Wy SE
- L SR-169
- L Enter S/B I-405
- C Via I-405

## SE 264 St/ 242 Av SE

- C SE 264 St
- R 242 Av SE
- R SE Kent-Kangley Rd
- R Maple Valley/Black Diamond Rd (SR-169)
- C Renton-Maple Valley Rd (SR-169)
- L Enter S/B I-405
- C Via I-405

## SE 320 St/ 122 Av SE

- ◆ SE 320 St
- L 124 Av SE
- R SE 312 St
- C 132 Av SE
- C SE 304 St
- R Enter "W/B SR-18"
- C SR-18
- R Enter N/B SR-167
- R "SR-516/Willis St/Des Moines" exit
- L SR-516
- C Kent-Des Moines Rd (SR-516)
- R Enter N/B I-5
- C Via N/B I-5

## South Renton P&R Bay 1

- ◆ Bay 1
- L Lake St
- C Through P&R
- R S Grady Wy
- C SW Grady Wy
- R Interurban Av S
- L E Marginal Wy S
- 2 Base

## South Renton P&R Bay 4 Layover

- ◆ N/B Layover
- C Lake St through P&R
- R Shattuck Av S
- R S Grady Wy
- C SW Grady Wy
- R Interurban Av S
- L E Marginal Wy
- 2 Base

## Tukwila Link International Boulevard Station

- C Bus-only rdwy
- C Central rdwy (through Station)
- L Exit to Southcenter Blvd
- L Southcenter Blvd
- R International Blvd (SR-99)
- C Tukwila International Blvd
- R S 112 St
- R E Marginal Wy S
- 2 Base

## Tukwila Park and Ride

- C N/B Interurban Av S
- L E Marginal Wy S
- 2 Base

## Tukwila Pkwy/Andover Pk W

- ◆ Tukwila Pkwy
- R 61 Av S
- L Southcenter Blvd
- R Enter N/B I-5
- C Via N/B I-5

## Tukwila Sounder Station

- ◆ Tukwila Sounder Station Bay
- C N-S "Bus Only" rdwy
- L S Longacres Way (S 158 St)
- R W Valley Hwy
- C Interurban Av S
- L E Marginal Way S
- 2 Base

## Tukwila Transit Center - Bay 1 or 2

- C Andover Pkwy W
- L Strander Blvd
- L W Valley Hwy
- C Interurban Av S
- L E Marginal Wy S
- 2 Base

## Tukwila Transit Center- Bay 3 or 4

- C Andover Pkwy W
- L Tukwila Pkwy
- R 61 Av S
- L Southcenter Blvd
- R Enter N/B I-5
- C Via N/B I-5

## Twin Lakes Park and Ride Bay 1 or 2

- ◆ N-S rdwy
- R SW 344 St
- R 21 Av SW
- R SW Campus Dr
- C S 348 St
- C SR-18
- R Enter N/B I-5
- C Via N/B I-5

## UW Station Bay 1

- ◆ NE Pacific Pl
- R Montlake Blvd NE
- C Montlake Blvd E
- R Enter "West SR-520/I-5 Seattle/Portland"
- C SR-520
- L Enter "I-5 South/Portland"
- C I-5
- C Via S/B I-5

# To South Base/Vashon Island

## FROM: Vashon Base

SW 264 St/  
99 Av SW

- ◆ SW Cemetery Rd
- R Vashon Hwy SW
- L SW 204 St
- C SW Ellisport Rd
- R Dockton Rd SW
- C Dockton Rd SW
- C SW Dock St
- L 99 Av SW
- L SW Windmill St
- R 97 Av SW
- R SW 264 St
- 2 Stop

## Tahlequah Ferry Terminal

- ◆ SW Cemetery Rd  
(SW 196 St)
- R Vashon Hwy SW
- L 131 Av SW
- R SW Tahlequah Rd
- 2 Terminal ns Ferry  
Terminal

## Vashon Ferry Terminal

- ◆ SW Cemetery Rd
- L Vashon Hwy SW
- L 103 Av SW
- L Vashon Ferry Dock
- 2 Vashon Ferry  
Terminal Stop

## Vashon Hwy SW/ SW Bank Rd

- ◆ SW Cemetery Rd  
(SW 196 St)
- L Vashon Hwy SW
- S (SW Bank Rd)

## Vashon Hwy SW/ SW Burton Dr

- ◆ SW Cemetery Rd  
(SW 196 St)
- R Vashon Hwy SW
- R SW Burton Dr
- R 105 Av SW
- R SW 238 St
- R 104 Av SW
- L SW Burton Dr
- L Vashon Hwy SW

## TO: Vashon Base

SW 264 St/  
99 Av SW

- ◆ SW 264 St
- R 99 Av SW
- R Dock St
- L Dockton Rd SW
- L SW Ellisport Rd
- C SW 204 St
- R Vashon Hwy SW
- L SW Cemetery Rd  
(SW 196 St)
- 2 Base

## Vashon Ferry Terminal

- ◆ Vashon Hwy SW
- R SW Cemetery Rd  
(SW 196 St)
- 2 Base

## Vashon Hwy SW/ SW 204 St

- ◆ Vashon Hwy SW
- L SW Cemetery Rd  
(SW 196 St)
- 2 Base

## Vashon Hwy SW/ SW Bank Rd

- ◆ Vashon Hwy SW
- R SW Cemetery Rd  
(SW 196 St)
- 2 Base

## Vashon Hwy SW/SW Burton Rd

- ◆ Vashon Hwy SW
- L SW Cemetery Rd  
(SW 196 St)
- 2 Base

## Vashon Hwy SW/SW Ellisport Rd

- ◆ Vashon Hwy SW
- L SW Cemetery Rd  
(SW 196 St)
- 2 Base

"Safety comes first for us and our customers.  
We serve with pride,  
respect each other,  
and solve problems together.  
We are one team"

*- Bus Operation's Vision Statement*



King County  
**METRO**

*Moving forward together*

# Map and Directions Legends

Use These Legends to Identify Elements on the Following Route Maps and Directions.

## Map Legend

	Street
	Route Street
	Route Direction Indicator
	Other Routing
	Railroad
	Interstate Freeway
	State Road
	Common Point of Interest
	Comfort Station
<i>Wallingford</i>	Neighborhood
	Body of Water
	Connecting Routes
<b>Slow Order</b> <i>15 mph or less on W Fulton St</i>	Special Instructions

The information included on this map has been compiled by King County staff from a variety of sources and is subject to change without notice. King County makes no representations or warranties, express or implied, as to accuracy, completeness, timeliness, or rights to the use of such information. This document is not intended for use as a survey product. King County shall not be liable for any general, special, indirect, incidental, or consequential damages including, but not limited to, lost revenues or lost profits resulting from the use or misuse of the information contained on this map. Any sale of this map or information on this map is prohibited except by written permission of King County.

## Directions Legend

◆	Start
L	Left
R	Right
C	Continue
2	To
S	Stop
fs	Farside
ns	Nearside
N/B	Northbound
S/B	Southbound
When scheduled to 5 Av S/ S Jackson St	Variant or Other Instructions

**3 Av/Cedar St****From: 10 Av W/W Fulton St**

- ◆ 10 Av W
- C Olympic Wy W
- C W Olympic Pl
- R 2 Av W
- L W Roy St
- R Queen Anne Av N
- L Denny Wy
- R 3 Av
- S most trips continue as Route 14 to Mount Baker

**When Scheduled to S Jackson St/5 Av S**  
 C 3 Av  
 C 3 Av S  
 L 2 Av Ext S  
 L S Jackson St  
 S

**10 Av W/W Fulton St****From: S Jackson St/12 Av S**

- ◆ S Jackson St
- R 4 Av S
- L Prefontaine Pl S
- C 3 Av
- L Broad St
- R 1 Av
- C 1 Av N
- L Mercer St
- C W Mercer St
- R 2 Av W
- L W Olympic Pl
- C Olympic Wy W
- C 10 Av W
- R W Armour St
- L 9 Av W
- L W Fulton St
- Slow Order**  
*15 mph or less on W Fulton St*
- L 10 Av W
- S

**When Scheduled from S Jackson St/5 Av S**

- ◆ S Jackson St
- R 4 Av S
- L Prefontaine Pl S
- C 3 Av
- C regular route

**Comfort Station Routing**

- Operate regular route
- 2** 10 Av W/W Armour St
  - C** 10 Av W
  - C** W Fulton St
  - C** 8 Av W
  - C** W Raye St
  - R** 7 Av W
  - 2** Rt 2 layover (pull poles)
  - C** 7 Av W
  - L** W McGraw St
  - L** 6 Av W
  - L** W Raye St
  - C** 8 Av W
  - C** W Fulton St
  - C** 10 Av W
  - S**

**Allow off board fare collection in designated area on 3 Av in the CBD.**

**Awareness Areas**

*S Jackson St between 2 Av Ext S & 5 Av S  
 3 Av between Virginia St & Spring St*

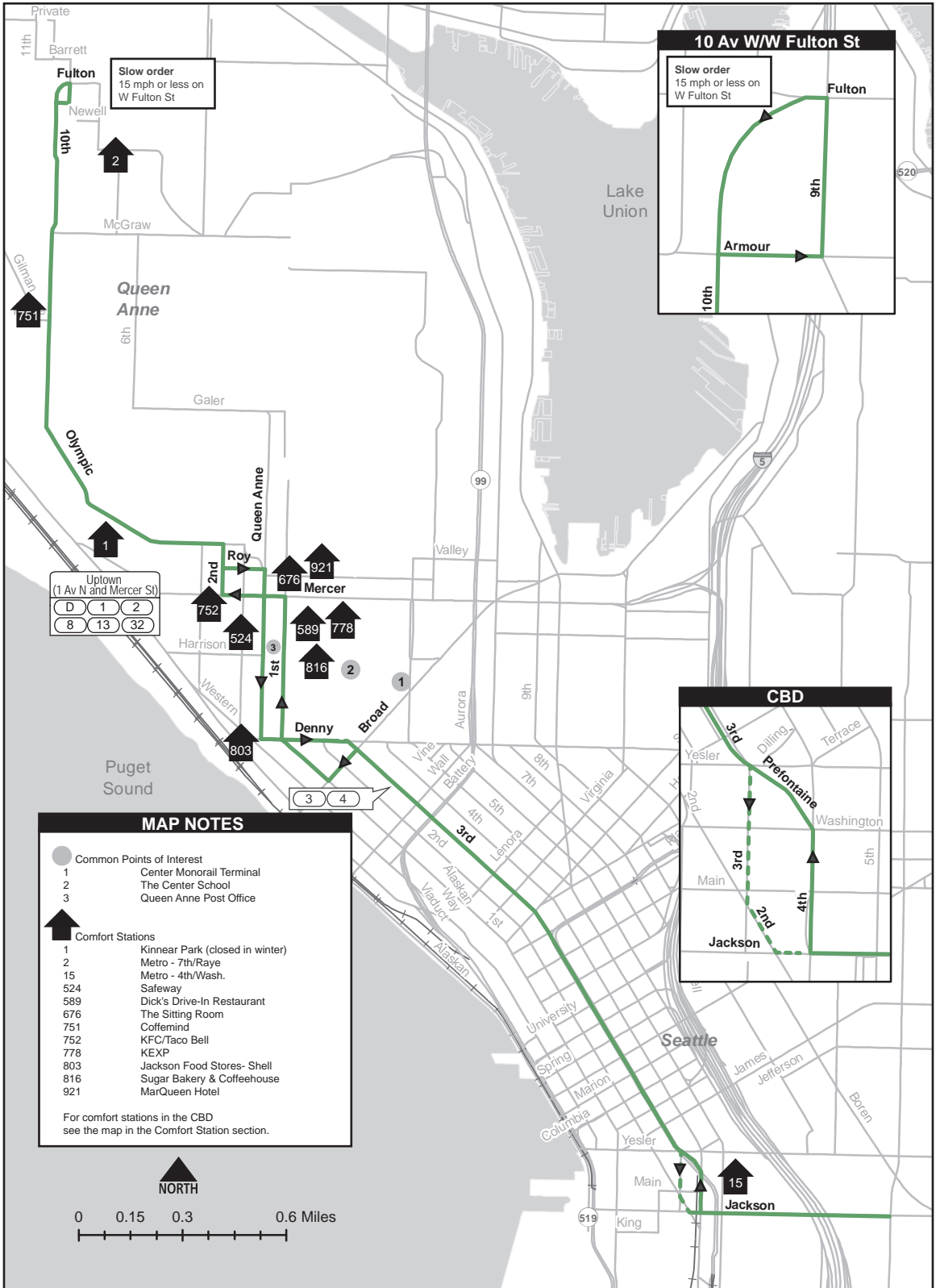
Route 1 is grouped with Route 14

**To****Base**

Downtown Seattle	0056	Atlantic Base	04D1
Kinnear	03D1		

*Northbound, when scheduled from Route 14 to Route 1, change signs at 12 Av S/S Jackson St.  
 Southbound, when scheduled from Route 1 to Route 14, change signs at 3 Av/Cedar St.*





**Slow order**  
15 mph or less on  
W Fulton St

**10 Av W/W Fulton St**

**Slow order**  
15 mph or less on  
W Fulton St

**Uptown**  
(1 Av N and Mercer St)

D	1	2
8	13	32

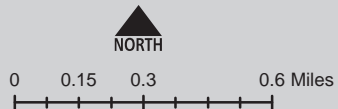
**MAP NOTES**

● Common Points of Interest  
 1 Center Monorail Terminal  
 2 The Center School  
 3 Queen Anne Post Office

▲ Comfort Stations

1	Kinneer Park (closed in winter)
2	Metro - 7th/Raye
15	Metro - 4th/Wash.
524	Safeway
589	Dick's Drive-In Restaurant
676	The Sitting Room
751	Coffemind
752	KFC/Taco Bell
778	KEXP
803	Jackson Food Stores- Shell
816	Sugar Bakery & Coffeehouse
921	MarQueen Hotel

For comfort stations in the CBD  
see the map in the Comfort Station section.



## 7 Av W/W Raye St

From: Lake Washington Blvd/Madrona Dr

- ◆ Lake Washington Blvd
- R Madrona Dr
- L E Denny Wy

**Slow Order**

10 mph or less between  
34 Av/E Howell St &  
35 Av/E Denny Wy

- L 34 Av
- R E Union St
- R 13 Av
- L E Madison St
- R E Union St

- C Seneca St

**Safety Stop**

Seneca St at 6 Av: test  
brakes and check air  
pressure for a minimum  
of 90 lbs

- R 3 Av

**Slow Order**

Seneca St between  
4 Av & 3 Av: 10 mph on  
dry pavement and 5 mph  
on wet pavement

- L Denny Wy
- R 1 Av N
- L Roy St
- R Queen Anne Av N
- L W Galer St
- R 6 Av W
- L W Raye St
- L 7 Av W
- S

**When Scheduled from  
S Jackson St/5 Av S**

- ◆ S Jackson St
- R 4 Av S
- L Prefontaine Pl S
- C 3 Av
- C regular route

**When Scheduled from  
Jefferson St/9 Av**

Operate regular route

- ◆ Jefferson St
- R 9 Av
- L James St
- R 3 Av
- C regular route

**Allow off board fare  
collection in  
designated area on  
3 Av in the CBD.**

## Lake Washington Blvd/Madrona Dr

From: 7 Av W/W Raye St

- ◆ 7 Av W
- L W McGraw St
- R 6 Av W
- L W Galer St
- R Queen Anne Av N

**Slow Order**

On Queen Anne Av N S/B  
between W Highland Dr  
& W Roy St: 10 mph or  
less dry surface; 5 mph  
or less wet surface

**Safety Stop**

On Queen Anne Av N  
Nearside W Highland Dr:  
test brakes and check air

- L Denny Wy
- R 3 Av
- L Spring St
- L Hubbell Pl
- R Seneca St
- C E Union St
- R 11 Av
- L E Madison St
- R E Union St
- L 34 Av

**Slow Order**

10 mph or less between  
34 Av/E Howell St &  
35 Av/E Denny Wy

- R E Denny Wy
- R Madrona Dr
- C counterclockwise loop  
at Lk Washington Blvd
- S

**When Scheduled to  
S Jackson St/5 Av S**

Operate regular route

- 2 3 Av
- C 3 Av S
- L 2 Av Ext S
- L S Jackson St
- S

**Layover Instructions  
for Madrona Drive/  
Lake Washington Blvd**

When approaching the  
nearside zone at Madrona  
Drive/Newport Wy, scan  
for coaches in the layover  
area. If there are two  
coaches in the layover,  
hold at the Madrona Drive/  
Newport Way stop  
until a coach departs the  
layover. Do not pull forward  
to the stop sign to hold for  
room in the layover.

**Awareness Areas**

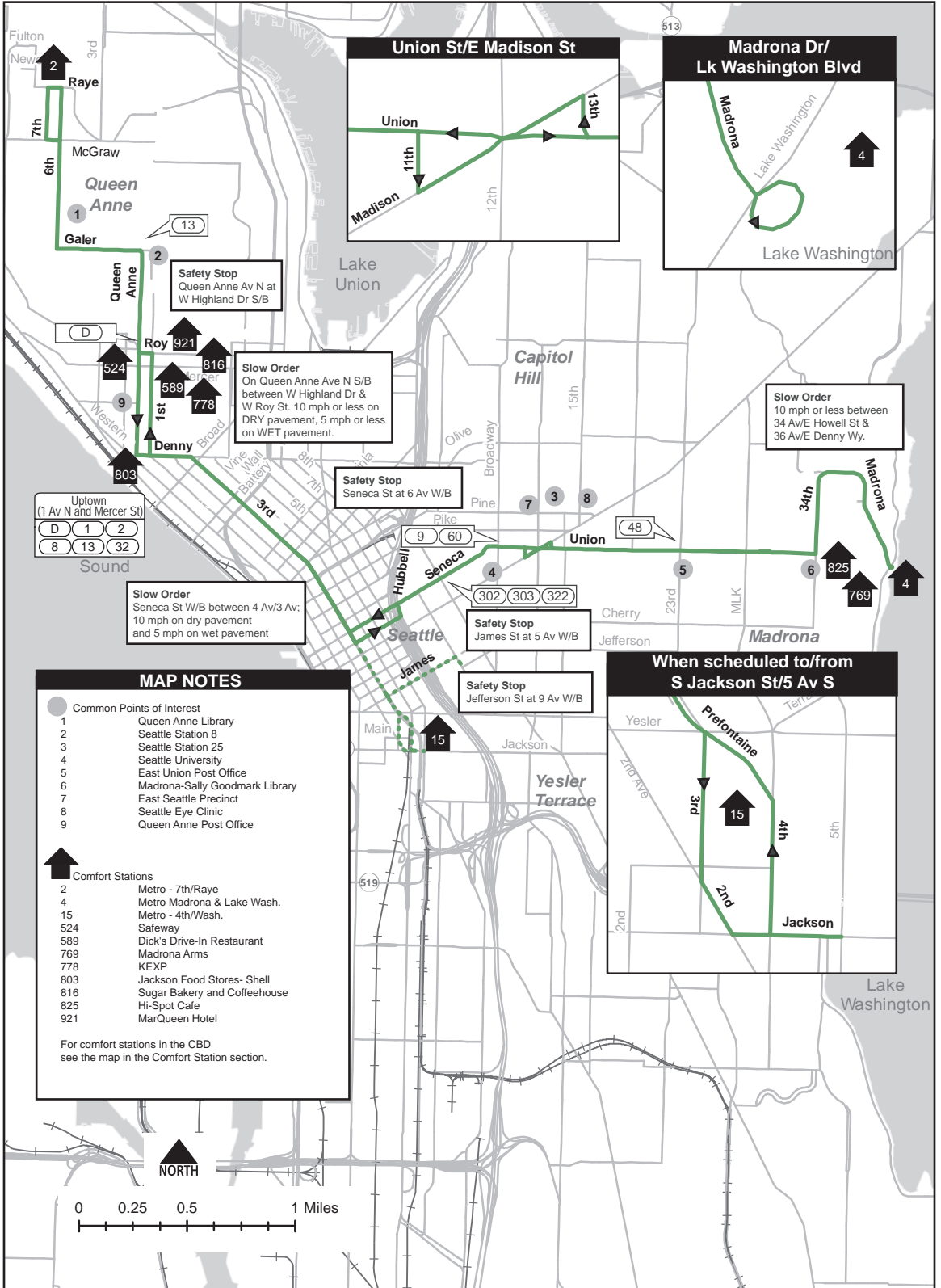
3 Av between Virginia St  
& Spring St

Route 2 is grouped with Route 13

To	To	Base	Base
7 Av W/W Raye St	0061	Madrona Dr/Lake Washington Blvd	Central Base 04D3
at 8 Av/Seneca St	0351	at Queen Anne/Mercer St	Central (via Broadway) 0024
Downtown	0061	at 34/Pike St	
at 3/Cedar	000F	Downtown Only	0059 0124 0088

Northbound, when scheduled from Route 2 to Route 13, change signs at 8 Av/Seneca St.

Southbound, when scheduled from Route 2 to routes 3 or 4, change signs at 3 Av/Cedar St



**Bellevue Av E/Bellevue PI E****From: 34 Av/E Union St**

- ◆ 34 Av
- R E Cherry St
- L 23 Av
- R E Jefferson St
- C Jefferson St

**Safety Stop**

*Jefferson St/9 Av (W/B)  
test brakes and check  
air pressure (90 lbs)*

- R 9 Av
- L James St
- R 3 Av

**Slow Order**

*10 mph or less on dry  
surface; 5 mph or less  
on wet surface down  
James St from 9 Av to  
3 Av*

**Safety Stop**

*James St and 5 Av  
(W/B) test brakes and  
check air pressure (90  
lbs)*

- R Pike St
- C E Pike St
- L Bellevue Av
- R E Olive Way
- L Summit Av E
- L Belmont Av E
- L Bellevue PI E
- L Bellevue Av E
- S

**When scheduled to  
3 Av/Virginia St**

Operate regular route  
2 3 Av  
S Virginia St (fs)

**When Scheduled from  
S Jackson St/5 Av S**

- ◆ S Jackson St
- R 4 Av S
- L Prefontaine St
- R 3 Av
- C 3 Av
- R Pike St
- C E Pike St
- L Bellevue Av
- R E Olive Way
- L Summit Av E
- L Belmont Av E
- L Bellevue PI E
- L Bellevue Av E
- S

- ◆ Bellvue Av E
- C Bellevue Av
- R E Pine St
- C Pine St
- L 3 Av
- L James St

**Slow Order**

*10 mph or less on  
James St between  
4 Av & 6 Av.*

- R 9 Av
- L Jefferson St
- C E Jefferson St
- L 21 Av
- R E Cherry St
- L 34 Av
- L E Spring St
- R 33 Av
- R E Union St
- R 34 Av
- S

**When scheduled from  
3 Av/Pine St**

◆ 3 Av  
Continue regular route

**Awareness Areas**

*9 Av/Jefferson St  
3 Av between Virginia St  
& Spring St*

**34 Av/E Union St****From: Bellevue Av E/Bellevue PI E****Comfort Station Access****When Directed on Run Card**

Operate regular route

- 2 E Union St
- L 34 Av
- R E Denny Wy
- R Madrona Dr

**Slow order**

*10 mph or less between  
34 Av/E Howell St &  
35 Av/E Denny Wy*

**Note layover  
instructions**

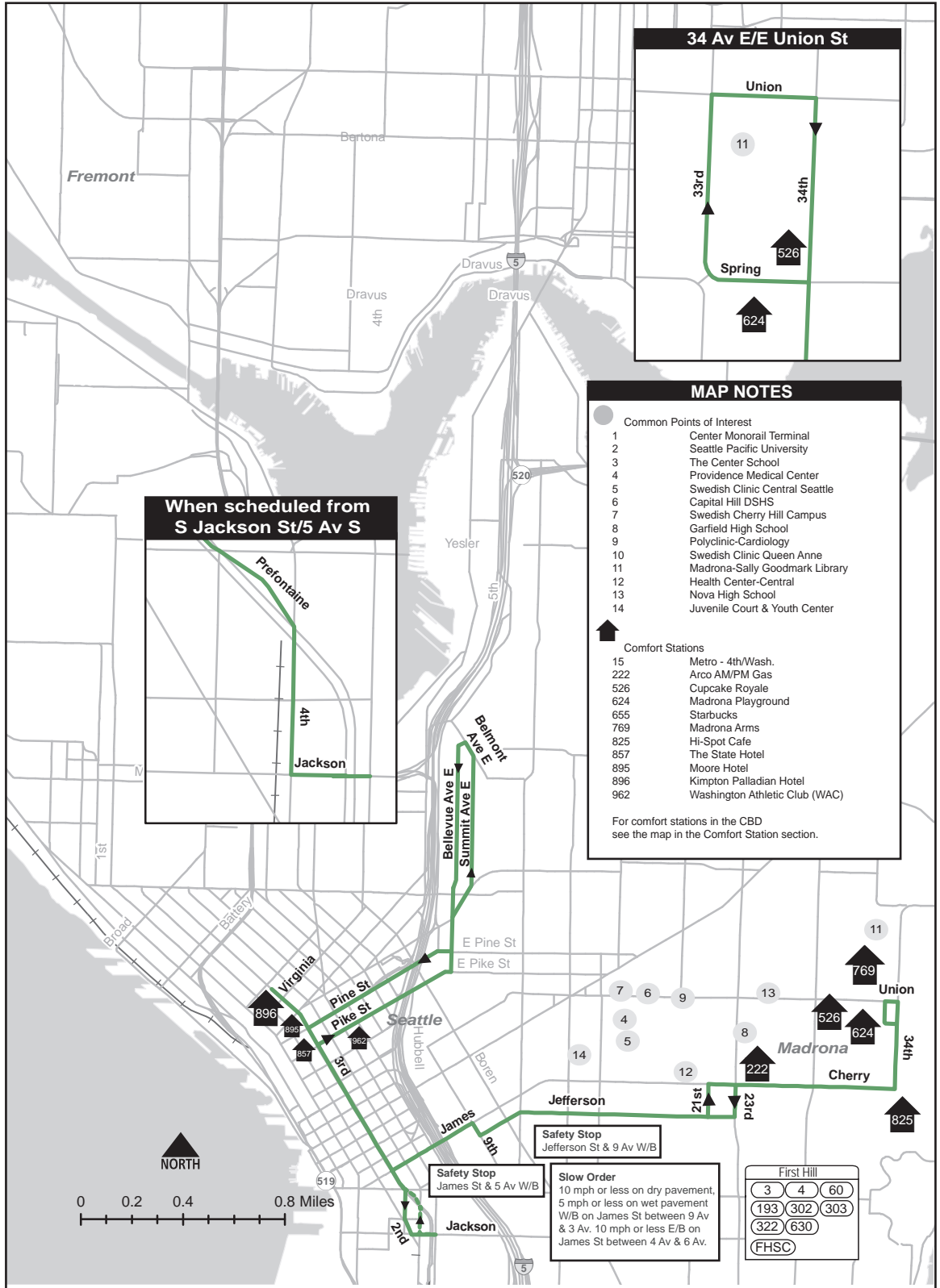
- C counterclockwise loop  
at Lk Washington Blvd
- 2 Route 2 layover
- C Lk Washington Blvd
- R Madrona Dr
- L E Denny Wy
- L 34 Av
- S E Union St (fs)

**When Scheduled to  
S Jackson St/5 Av S**

- ◆ Bellvue Av E
- C Bellevue Av
- R E Pine St
- C Pine
- L 3 Av
- C 3 Av
- L 2 Ave Ext S
- L S Jackson St
- S

Allow off board fare collec-  
tion in designated area on  
3 Av in the CBD.

To	To	To	Base
Summit	03E3	Downtown Seattle (to 5 Av/Jackson)	006B
At 3 Av/Pike change to	015B		Atlantic Base 04D1
			Atlantic (via Broadway) 05A2
			Atlantic (via S Jackson) 059E
Summit (from 5 Av/Jackson)	015B	Madrona/34 Av	0680
		at 3 Av/Pine change to	0069
Downtown	006B	Madrona/34 Av (from 3 Av/Pine)	0069



**When scheduled from S Jackson St/5 Av S**

Map inset showing the route starting from S Jackson St and heading north through 4th, Prefontaine, and 5th.

**34 Av E/E Union St**

Map inset showing the route in the Madrona area, including streets 33rd, 34th, and Spring, and landmarks 526 and 624.

**MAP NOTES**

- Common Points of Interest
  - Center Monorail Terminal
  - Seattle Pacific University
  - The Center School
  - Providence Medical Center
  - Swedish Clinic Central Seattle
  - Capital Hill DSHS
  - Swedish Cherry Hill Campus
  - Garfield High School
  - Polyclinic-Cardiology
  - Swedish Clinic Queen Anne
  - Madrona-Sally Goodmark Library
  - Health Center-Central
  - Nova High School
  - Juvenile Court & Youth Center
- ▲ Comfort Stations
  - 15 Metro - 4th/Wash.
  - 222 Arco AM/PM Gas
  - 526 Cupcake Royale
  - 624 Madrona Playground
  - 655 Starbucks
  - 769 Madrona Arms
  - 825 Hi-Spot Cafe
  - 857 The State Hotel
  - 895 Moore Hotel
  - 896 Kimpton Palladian Hotel
  - 962 Washington Athletic Club (WAC)

For comfort stations in the CBD see the map in the Comfort Station section.

**Safety Stop**  
Jefferson St & 9 Av W/B

**Safety Stop**  
James St & 5 Av W/B

**Slow Order**  
10 mph or less on dry pavement, 5 mph or less on wet pavement W/B on James St between 9 Av & 3 Av, 10 mph or less E/B on James St between 4 Av & 6 Av.

**First Hill**

3	4	60
193	302	303
322	630	

FHSC

## Seattle Pacific University

From: S Walker St/25 Av S

◆ S Walker St  
 R Rainier Av S  
 R 23 Av S  
 R S Plum St  
 L M.L.King Jr Wy S  
 L S Judkins St  
 R 26 Av S  
 L S Dearborn St  
 R 23 Av S  
 C 23 Av  
 L E Jefferson St  
 C Jefferson St

**Safety Stop**

Jefferson St/9 Av (W/B)  
 test brakes and check air  
 pressure (90 lbs)

R 9 Av  
 L James St

**Slow Order**

10 mph or less on dry  
 surface; 5 mph or less on  
 wet surface down James  
 St from 9 Av to 3 Av

**Safety Stop**

5 Av and James St (W/B)  
 test brakes and check air  
 pressure (90 lbs)

R 3 Av  
 R Cedar St  
 C 5 Av N  
 R Valley St  
 L Taylor Av N

**Slow Order**

10 mph or less on  
 Taylor Av N (N/B)  
 between 1700 block  
 (Taylor Towers Apts)  
 & Howe St

C 5 Av N  
 L Boston St  
 R Queen Anne Av N  
 L W McGraw St  
 R 3 Av W

**Slow Order**

20 mph or less on 3 Av  
 W between W Fulton St  
 and W Smith St

R W Nickerson St  
 S

**When Scheduled from  
21 Av/E James St**

◆ 21 Av  
 R E Cherry St  
 R 23 Av  
 R E Jefferson St  
 C regular route

**Sight-Impaired  
Customers Frequent  
the Intersection at  
Rainier Av S & 23 Av S****When Scheduled to 3  
Av/Virginia St**

Operate regular route  
 3 Av  
 S Virginia St (fs)

**When Scheduled from  
S Jackson St/5 Av S**

◆ S Jackson St  
 R 4 Av S  
 L Prefontaine Pl S  
 C 3 Av  
 C regular route

## S Walker St/25 Av S

From: 3 Av W/W Cremona St

◆ 3 Av W

**Slow Order**

20 mph or less on 3 Av  
 W between W Smith St  
 and W Fulton St

L W McGraw St  
 R Queen Anne Av N  
 L Boston St  
 R 5 Av N  
 C Taylor Av N  
 R Valley St  
 L 5 Av N  
 C Cedar St  
 L 3 Av  
 L James St

**Slow Order**

10 mph or less on  
 James St between  
 4 Av & 6 Av

R 9 Av  
 L Jefferson St  
 C E Jefferson St  
 R 23 Av  
 C 23 Av S  
 L S Dearborn St  
 R 24 Av S

**Slow Order**

15 mph or less on 24 Av  
 S between S Dearborn St  
 and S Norman St

L S Judkins St  
 R M.L. King Jr Wy S  
 R S Walker St  
 S

**When Scheduled from  
3 Av/Pine St**

◆ 3 Av  
 C Regular route

**Awareness Areas**

9 Av/Jefferson St  
 3 Av between Virginia St  
 & Spring St

**When Scheduled to  
S Jackson St/5 Av S**

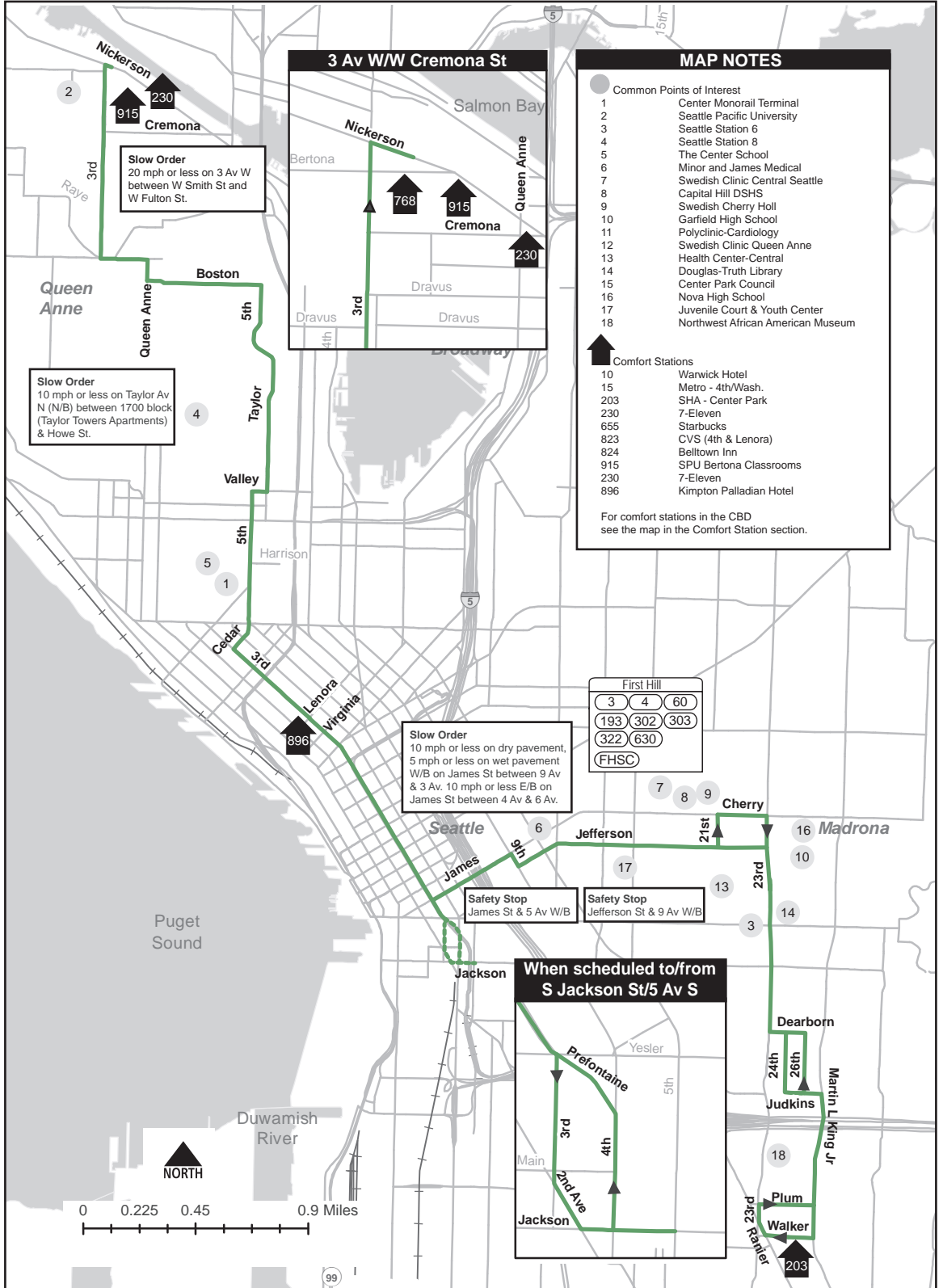
Operate regular route  
 2 3 Av  
 C 3 Av S  
 L 2 Av Ext S  
 L S Jackson St  
 S

**When Scheduled to  
21 Av/E James St**

Operate regular route  
 2 E Jefferson St  
 L 21 Av  
 S E James St

**Allow off board  
 fare collection in  
 designated area on  
 3 Av in the CBD.**

To	To	Base	
Central District	033E	Downtown	0758 Atlantic Base 04D1
Judkins Park at 5 Av N/ N Republican St	0080	3 Av W/Seattle Pacific at 9 Av/Jefferson St	0342 Atlantic (via Broadway) 05A2 Atlantic (via S Jackson) 059E
Downtown Seattle	006B		



## Downtown Seattle

From: Shoreline Community College

- ◆ Shoreline Community College
- C upper rdwy (past bldgs 1000, 1200, 1300)
- L at stop sign
- L NW Innis Arden Wy
- C N Innis Arden Wy
- R Greenwood Av N
- L N 160 St
- R Dayton Av N
- R Westminster Wy N
- C Greenwood Av N
- C Phinney Av N
- L N 43 St
- R Fremont Av N
- L Fremont Way N
- R Aurora Av N
- L "Downtown/Denny Way" exit
- C 7 Av N
- S Denny Wy (most trips continue as Route 21)

**When Scheduled to 3 Av S/S Main St**

- Operate regular route
- 2 Aurora Av N/Denny Wy
- C 7 Av N
- C Wall St
- L 3 Av
- R Columbia St (use left general purpose lane)
- L 2 Av
- C 2 Av Ext S
- S 2 Av Ext S/ S Jackson St (ns)

**When Scheduled to SODO Busway/ S Royal Brougham Wy**

- Operate regular route
- 2 Aurora Av N/Denny Wy
- C 7 Av N
- C Wall St
- L 3 Av
- C 3 Av S
- L 2 Av Ext S
- C 4 Av S
- L S Royal Brougham Wy
- R SODO Busway
- S S Royal Brougham Wy (fs)

**When Shoreline College Gates Closed**

- ◆ Temporary terminal
- C regular route

## Shoreline Community College

From: 4 Av S/Royal Brougham

- ◆ 4 Av S
- 2 Island Stop at 4th Ave S/S Jackson St
- C 4 Av S
- L Prefontaine Pl S
- C 3 Av
- R Battery St
- L Borealis Av
- C 7 Av N
- C Aurora Av N
- R Bridge Wy N exit
- L N 38 St
- R Fremont Wy N
- R Fremont Av N
- L N 43 St
- R Phinney Av N
- C Greenwood Av N
- C Westminster Wy N
- L Dayton Av N
- L N 160 St
- R Greenwood Av N
- L NW Innis Arden Wy
- R island to N-S rdwy (keep left on upper rdwy)
- S

**When Scheduled from N Innis Arden Way/ Greenwood Av N**

- ◆ N Innis Arden Wy
- R island to N-S rdwy (keep left on upper rdwy)
- 2 Shoreline CC
- C regular route

**When Shoreline College Gates Closed**

- Operate regular route
- 2 Greenwood Av N/N Innis Arden Wy
- L N Innis Arden Wy
- L counter clockwise loop around road island
- S temporary Layover n/s Greenwood Av N
- NOTE:**
- The Comfort Station on campus is still available to walk to.

**Allow off board fare collection in designated area on 3 Av in the CBD.**

**Awareness Areas**

*3 Av between Virginia St & Spring St*

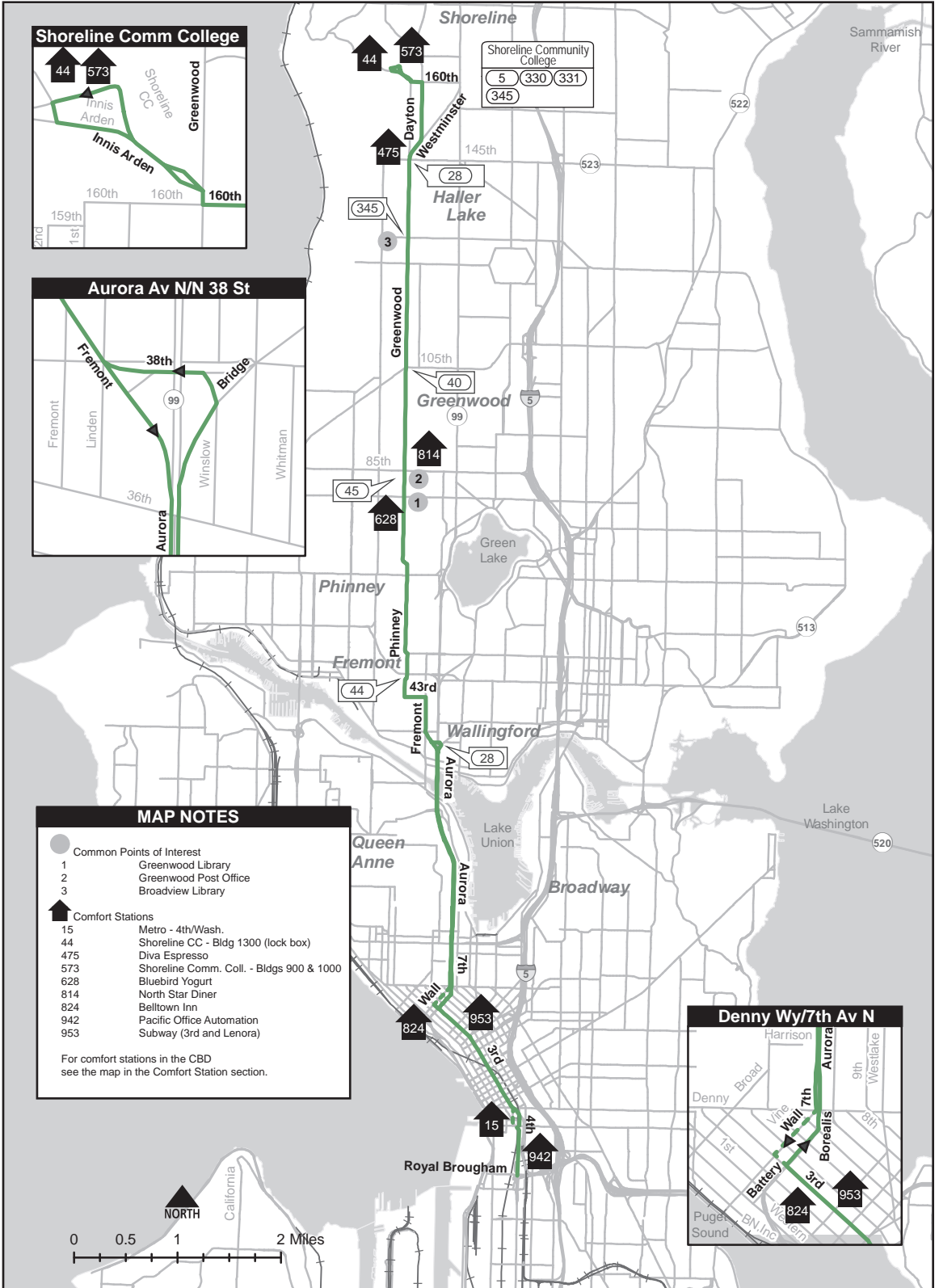
*S Jackson St between 2 Av Ext S & 5 Av S*

Route 5 is grouped with Route 21

To		Base	
Downtown Seattle	0390	Central Base	04D3
Stadium Station	028D		
Shoreline Community College	03C7		

*Northbound, when scheduled from Route 21 to Route 5, change signs at 4 Av S/S Royal Brougham Wy*  
*Southbound, when scheduled from Route 5 to Route 21 change signs at 5 Av/Wall St*





## Downtown Seattle

From: S Henderson St/Rainier Av S

- ◆ S Henderson St
- R Seward Park Av S
- R Rainier Av S

**Slow Order**

*Trolleys-25 mph or less on Rainier Av S between S Andover St & S Court St*

- L S Jackson St
- R 4 Av S
- L Prefontaine Pl S
- C 3 Av
- R Virginia St
- S Virginia St layover (ns 4 Av)  
(overflow only ns 5 Av)  
\*Operator note: deboard only at any Virginia St layover zone

**When Scheduled to 5 Av S/S Weller St**

Operate regular route

- 2 S Jackson St
- L 5 Av S
- S S Weller St (ns)

**When Scheduled to S Jackson St/12 Av S**

Operate regular route

- 2 S Jackson St
- S 12 Av S (route continues as Rt 49)

**When Scheduled to Virginia St/4 Av**

- C 3 Av
- R Virginia St
- S 4 Av

**When Scheduled to 3 Av/Pike St**

Operate regular route

- 2 3 Av
- S Pike St

**When Scheduled from Waters Av S/ S Fletcher St**

- ◆ Waters Av S
- R 62 Av S
- L S Prentice St
- L 64 Av S

**Slow Order**

*10 mph or less when wet pavement on 64 Av S between S Cooper St & Waters Av S*

- L Waters Av S
- R 57 Av S

**Slow Order**

*Trolleys-5 mph or less on 57 Av S between Waters Av S & Rainier Av S*

- L Rainier Av S
- C regular route

**Sight-Impaired Customers Frequent the Intersection at Rainier Av S & 23 Av S**

## Rainier Av S/S Henderson St

From: Downtown Seattle

- ◆ Virginia St
- R 7 Av
- R Stewart St
- L 3 Av
- C 3 Av S
- L 2 Av Ext S
- L S Jackson St
- R Rainier Av S

**Slow Order**

*Trolleys-20 mph or less S/B at Rainier Av S/ S Walden St*

**Slow Order**

*Trolleys-25 mph or less on Rainier Av S between S Court St & S Andover St*

**Slow Order**

*10 mph or less S/B at Rainier Av S & S Holly St*

- R 57 Av S

**Slow Order**

*Trolleys-5 mph or less on 57 Av S between Rainier Av S & Waters Av S*

- L Waters Av S

**Slow Order**

*10 mph or less on wet pavement on 64 Av S between S Cooper St & Waters Av S*

- R 62 Av S
- L S Prentice St
- L 64 Av S
- L Waters Av S
- R 57 Av S

- L Rainier Av S
- R S Henderson St
- S

**When Scheduled from Pine St**

- ◆ Pine St
- L 3 Av
- C regular route

**When Scheduled to S Henderson St Turnback**

- ◆ S/B Rainier Ave S
- L S Henderson St
- S

**When Scheduled from Virginia St/6 Av**

- ◆ Virginia St
- C regular route

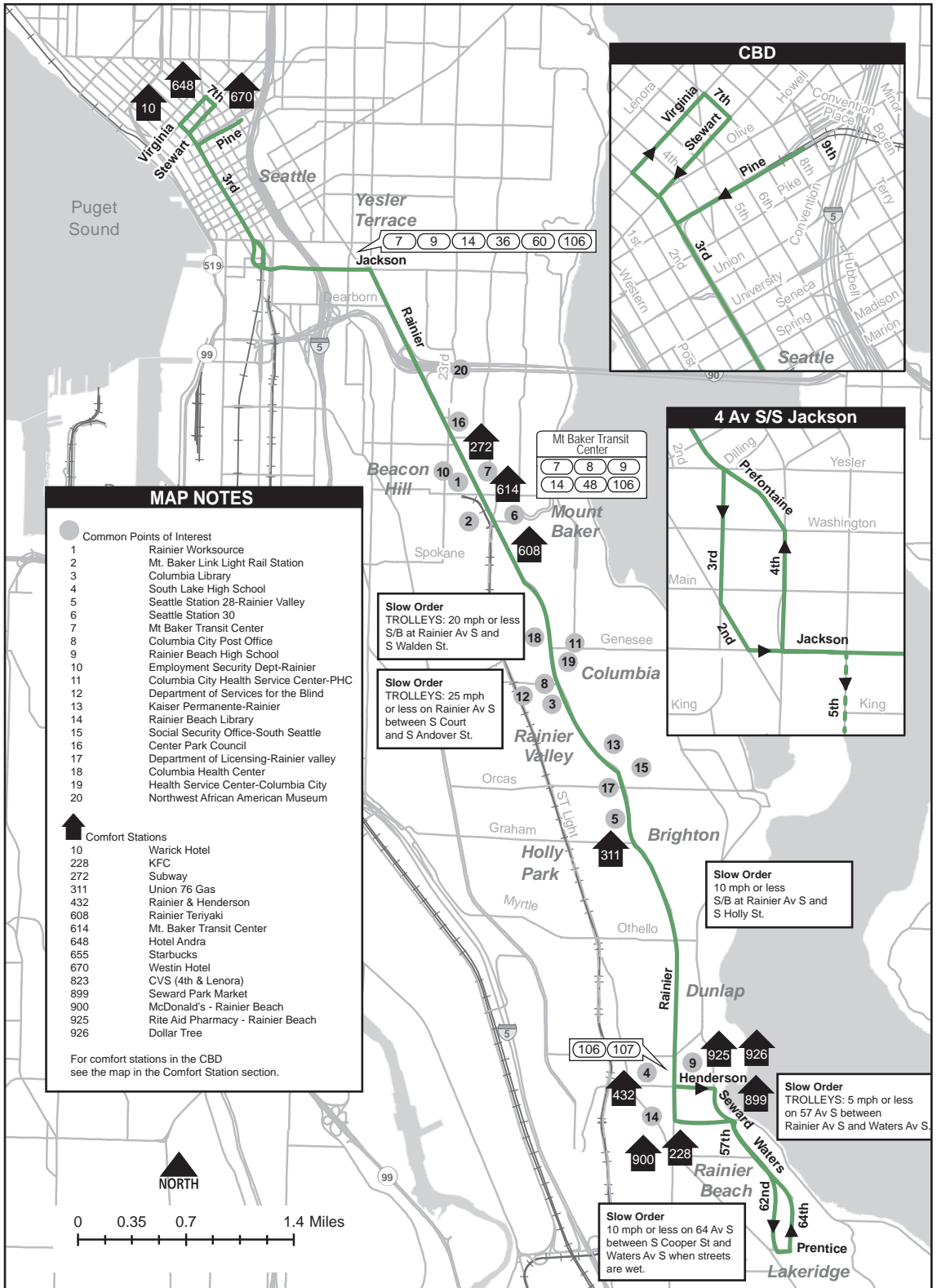
**Allow off board fare collection in designated area on 3 Av in the CBD.**

**Awareness Areas**

*Virginia St/4 Av  
3 Av between Virginia St & Spring St  
S Jackson St between 2 Av Ext S & 5 Av S  
Rainier Av S/  
Mount Baker TC*

To	Base
Downtown Seattle	00AD Central Base (via S Jackson St) 000D
at 12 Jackson St (To Route 49)	0337
S Jackson St Only	0432
Prentice Street	00AF Atlantic (via S Jackson St) 059E
Rainier Beach	020A Central Base (via Airport Way) 0026

*When scheduled to Rainier Beach via Prentice Street, change signs to Rainier Beach at 62 Av S/S Prentice St*



### MAP NOTES

**Common Points of Interest**

- Rainier Worksource
- Mt. Baker Link Light Rail Station
- Columbia Library
- South Lake High School
- Seattle Station 28-Rainier Valley
- Seattle Station 30
- Mt Baker Transit Center
- Columbia City Post Office
- Rainier Beach High School
- Employment Security Dept-Rainier
- Columbia City Health Service Center-PHC
- Department of Services for the Blind
- Kaiser Permanente-Rainier
- Rainier Beach Library
- Social Security Office-South Seattle
- Center Park Council
- Department of Licensing-Rainier valley
- Columbia Health Center
- Health Service Center-Columbia City
- Northwest African American Museum

**Comfort Stations**

- 10 Warick Hotel
- 228 KFC
- 272 Subway
- 311 Union 76 Gas
- 432 Rainier & Henderson
- 608 Rainier Teriyaki
- 614 Mt. Baker Transit Center
- 648 Hotel Andra
- 655 Starbucks
- 670 Westin Hotel
- 823 CVS (4th & Lenora)
- 899 Seward Park Market
- 900 McDonald's - Rainier Beach
- 925 Rite Aid Pharmacy - Rainier Beach
- 926 Dollar Tree

For comfort stations in the CBD see the map in the Comfort Station section.

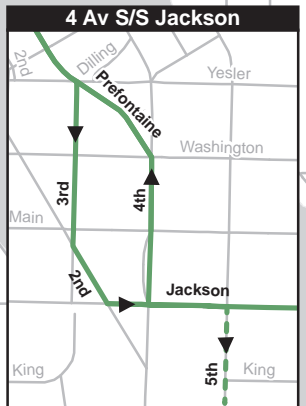
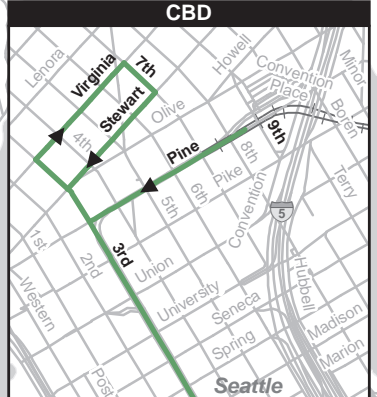
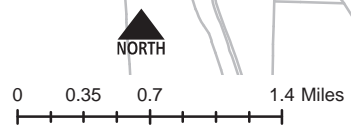
**Slow Order**  
TROLLEYS: 20 mph or less  
S/B at Rainier Av S and S Walden St.

**Slow Order**  
TROLLEYS: 25 mph or less  
S/B between Rainier Av S between S Court and S Andover St.

**Slow Order**  
10 mph or less  
S/B at Rainier Av S and S Holly St.

**Slow Order**  
TROLLEYS: 5 mph or less  
on 57 Av S between Rainier Av S and Waters Av S.

**Slow Order**  
10 mph or less on 64 Av S between S Cooper St and Waters Av S when streets are wet.



**Mount Baker Transit Center****From: 1 Av W/W Mercer St**

- ◆ Queen Anne Av N
- L Denny Wy
- C E Denny Wy
- L E Olive Wy
- C E John St
- L 15 Av E
- R E Thomas St
- C E John St
- L E Madison St
- R M. L. King Jr Wy E
- C M. L. King Jr Wy
- R E Yesler Wy
- L 23 Av S
- L S Jackson St
- R M. L. King Jr Wy S
- R enter Mount Baker TC
- C TC rdwy (stay left)
- 2 Bay 2 (drop off)
- C TC rdwy  
(clockwise loop)
- 2 Layover Area B  
(If Layover Area A is full)
- C proceed E/B on north  
transit center rdwy
- C U-turn; proceed W/B  
south transit center Rdwy
- 2 Overflow Layover Area C
- S

**When Scheduled from  
Westbound W Roy St**

- ◆ W Roy St
- R 1 Av W
- L W Mercer St
- C regular route

**Mercer St/Queen Anne Av N****From: Mount Baker Transit Center**

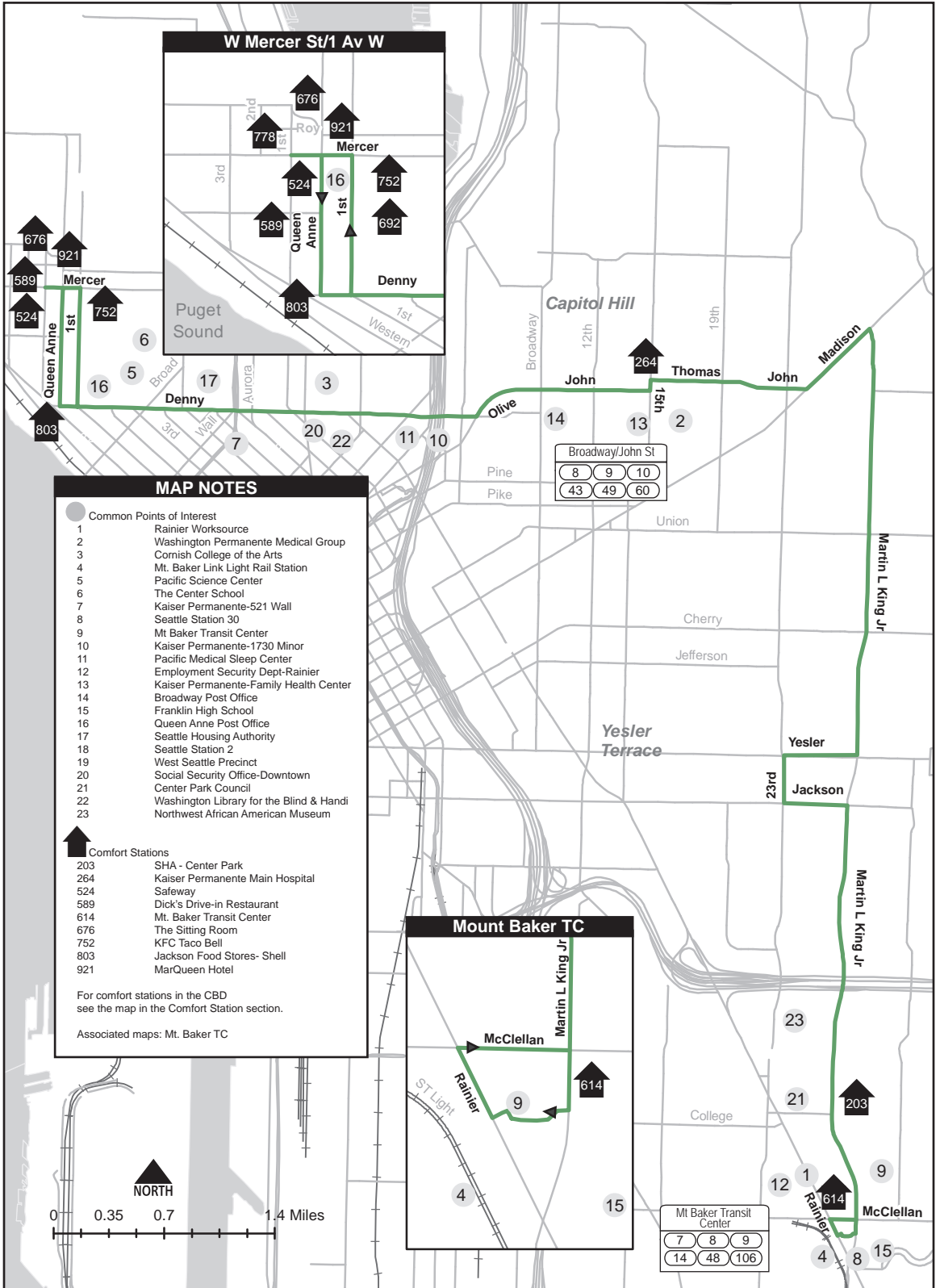
- ◆ Layover Area B
- C thru clockwise bus loop
- 2 Bay 2 (pick up)
- C TC rdwy
- C bus loop exit
- R Rainier Av S
- R S McClellan St
- L M.L. King Jr Wy S
- L S Jackson St
- R 23 Av S
- R E Yesler St
- L M.L. King Jr Wy
- C M.L. King Jr Wy E
- L E Madison St
- R E John St
- C E Thomas St
- L 15 Av E
- R E John St
- C E Olive Wy
- R E Denny Wy
- C Denny Wy
- R 1 Av N
- L Mercer St
- S

**Awareness Areas**

*Rainier Av S/  
Mount Baker TC*

**To****Base**

Mount Baker TC	02DA	Ryerson Base	04D8
Seattle Center	0055		



### W Mercer St/1 Av W

Inset map showing the area around W Mercer St and 1st Av W. The route is shown in green, with stops 16, 17, and 20. Landmarks include Mercer, Denny, and Queen Anne streets. Stop numbers 676, 778, 524, 589, 803, 921, and 752 are marked with arrows.

### MAP NOTES

- Common Points of Interest
  - 1 Rainier Worksource
  - 2 Washington Permanente Medical Group
  - 3 Cornish College of the Arts
  - 4 Mt. Baker Link Light Rail Station
  - 5 Pacific Science Center
  - 6 The Center School
  - 7 Kaiser Permanente-521 Wall
  - 8 Seattle Station 30
  - 9 Mt Baker Transit Center
  - 10 Kaiser Permanente-1730 Minor
  - 11 Pacific Medical Sleep Center
  - 12 Employment Security Dept-Rainier
  - 13 Kaiser Permanente-Family Health Center
  - 14 Broadway Post Office
  - 15 Franklin High School
  - 16 Queen Anne Post Office
  - 17 Seattle Housing Authority
  - 18 Seattle Station 2
  - 19 West Seattle Precinct
  - 20 Social Security Office-Downtown
  - 21 Center Park Council
  - 22 Washington Library for the Blind & Handi
  - 23 Northwest African American Museum
- ▲ Comfort Stations
  - 203 SHA - Center Park
  - 264 Kaiser Permanente Main Hospital
  - 524 Safeway
  - 589 Dick's Drive-in Restaurant
  - 614 Mt. Baker Transit Center
  - 676 The Sitting Room
  - 752 KFC Taco Bell
  - 803 Jackson Food Stores- Shell
  - 921 MarQueen Hotel

For comfort stations in the CBD see the map in the Comfort Station section.

Associated maps: Mt. Baker TC

Broadway/John St		
8	9	10
43	49	60

### Mount Baker TC

Inset map showing the area around the Mount Baker Transit Center. The route is shown in green, with stops 9 and 15. Landmarks include McClellan, Rainier, and ST Light streets. Stop numbers 614 and 614 are marked with arrows.

Mt Baker Transit Center		
7	8	9
14	48	106



**E Aloha St/10 Av E****From: S Henderson St/M.L.King Jr Way S**

◆ M.L. King Jr Wy S  
 R S Trenton St  
 R Renton Av S  
 L S Henderson St  
 L Rainier Av S  
 L S Jackson St  
 R 12 Av S  
 L Boren Av S  
 C Boren Av  
 R Broadway  
 C Broadway E  
 L E Roy St  
 R Broadway E  
 R E Aloha St  
 S

**Express Stops****Northbound:**

*Make no stops between Rainier Av S/ S Graham St & 12 Av S/S Jackson St except at:*

- Rainier Av S/S Orcas St
- Rainier Av S/ S Edmunds St
- Rainier Av S/ S Genesee St
- Rainier Av S/ S Andover St
- Rainier Av S/ S Forest St
- Rainier Av S/ S Walker St
- I-90/Rainier Av S freeway station
- Rainier Av S/ S Charles St
- Rainier Av S/ S Dearborn St

**S Henderson St/M.L.King Jr Way S****From: E Aloha St/10 Av E**

◆ E Aloha St  
 R 10 Av E  
 C E Roy St  
 L Broadway E  
 C Broadway  
 L Boren Av  
 C Boren Av S  
 R 12 Av S  
 L S Jackson St  
 R Rainier Av S  
 R S Henderson St  
 S pullout at Rainier Beach Station

**Express Stops****Southbound**

*Make no stops between 12 Av S/S Jackson St & Rainier Av S/ S Graham St except at:*

- Rainier Av S/S King St
- Rainier Av S/ S Charles St
- I-90/Rainier Av S freeway station
- Rainier Av S/S Walker St
- Rainier Av S/S Stevens St (fs S Forest St)
- Rainier Av S/ S Andover St
- Rainier Av S/ S Genesee St
- Rainier Av S/ S Edmunds St
- Rainier Av S/S Orcas St

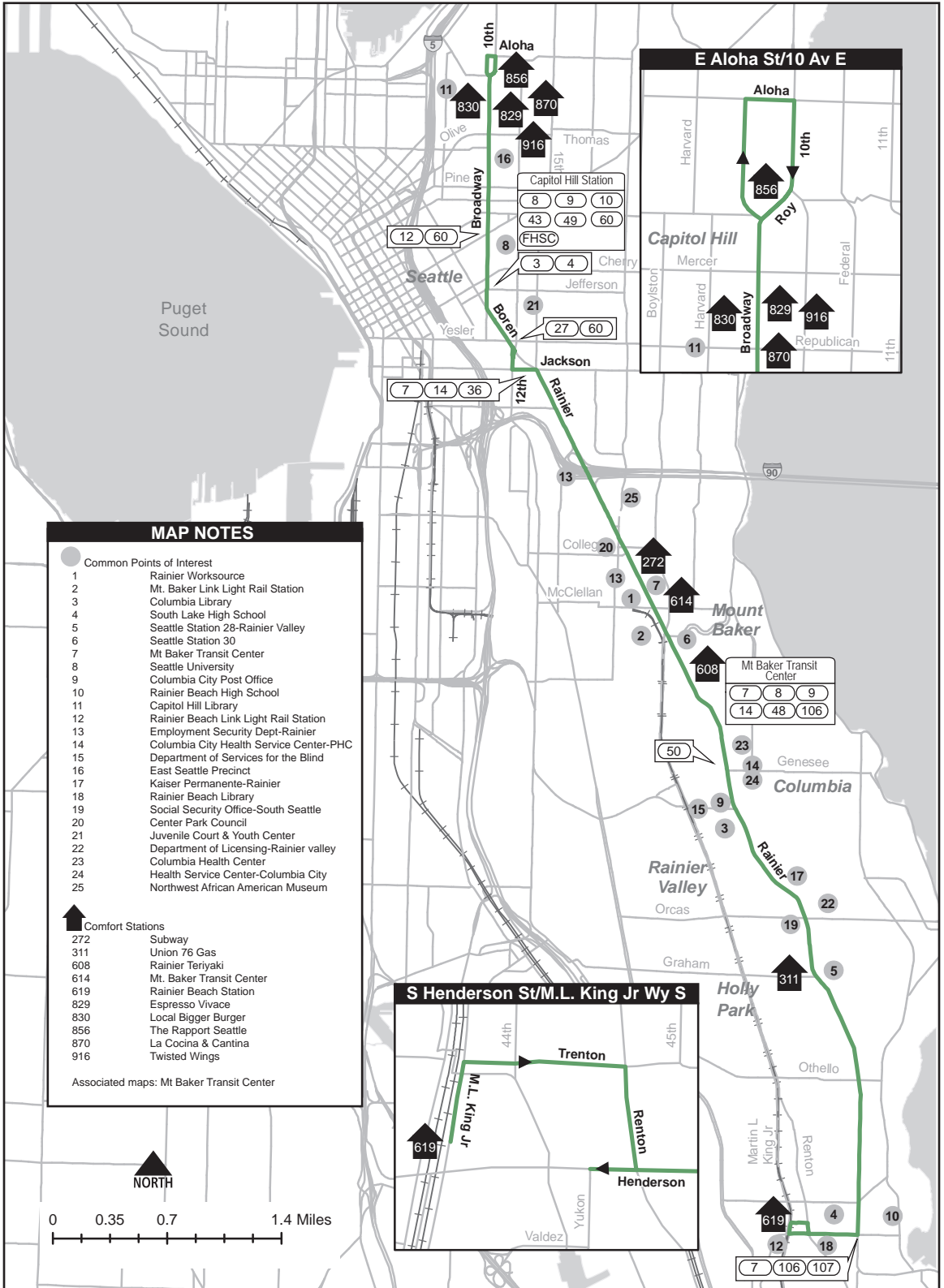
**Sight-Impaired Customers Frequent the Intersection at Rainier Av S & 23 Av S**

**Awareness Areas**

Rainier Av S/  
 Mount Baker TC

**To****Base**

Broadway	032F	Ryerson Base	04D8
Rainier Beach	0526		

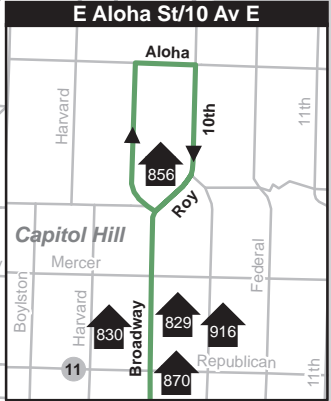
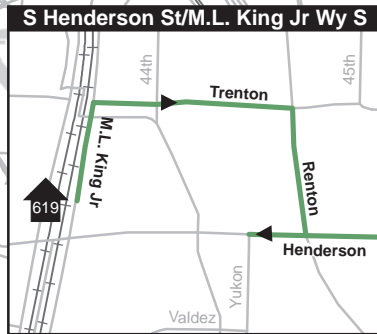
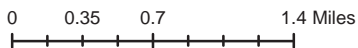


### MAP NOTES

- Common Points of Interest
- 1 Rainier Worksource
- 2 Mt. Baker Link Light Rail Station
- 3 Columbia Library
- 4 South Lake High School
- 5 Seattle Station 28-Rainier Valley
- 6 Seattle Station 30
- 7 Mt Baker Transit Center
- 8 Seattle University
- 9 Columbia City Post Office
- 10 Rainier Beach High School
- 11 Capitol Hill Library
- 12 Rainier Beach Link Light Rail Station
- 13 Employment Security Dept-Rainier
- 14 Columbia City Health Service Center-PHC
- 15 Department of Services for the Blind
- 16 East Seattle Precinct
- 17 Kaiser Permanente-Rainier
- 18 Rainier Beach Library
- 19 Social Security Office-South Seattle
- 20 Center Park Council
- 21 Juvenile Court & Youth Center
- 22 Department of Licensing-Rainier valley
- 23 Columbia Health Center
- 24 Health Service Center-Columbia City
- 25 Northwest African American Museum

- ▲ Comfort Stations
- 272 Subway
- 311 Union 76 Gas
- 608 Rainier Teniyaki
- 614 Mt. Baker Transit Center
- 619 Rainier Beach Station
- 829 Espresso Vivace
- 830 Local Bigger Burger
- 856 The Rapport Seattle
- 870 La Cocina & Cantina
- 916 Twisted Wings

Associated maps: Mt Baker Transit Center



**Downtown Seattle****From: 15 Av E/E Galer St**

- ◆ 15 Av E
- R E Pine St
- C Pine St
- C Reg Rt  
(most trips will return  
as Route 10)

**When Scheduled to  
5 Av S/S Jackson**

Operate regular route

- 2 5 Av/Pine St
- C Pine St
- L 3 Av
- C 3 Av S
- L 2 Av Ext S
- L S Jackson St
- S 5 Av S

**15 Av E/E Galer St****From: Downtown Seattle**

- ◆ 9 Av/Pine St
- C Pine St
- L 2 Av
- L Pike St
- C E Pike St
- L Bellevue Av
- R E Pine St
- L 15 Av
- C 15 Av E
- R E Galer St

**Safety Stop**

*Nearside Grandview PI E,  
stop and check for  
on-coming traffic.  
Proceed with caution*

- L Grandview PI E

**Slow Order**

*10 mph or less on  
Grandview PI E between  
E Galer St & E Garfield St*

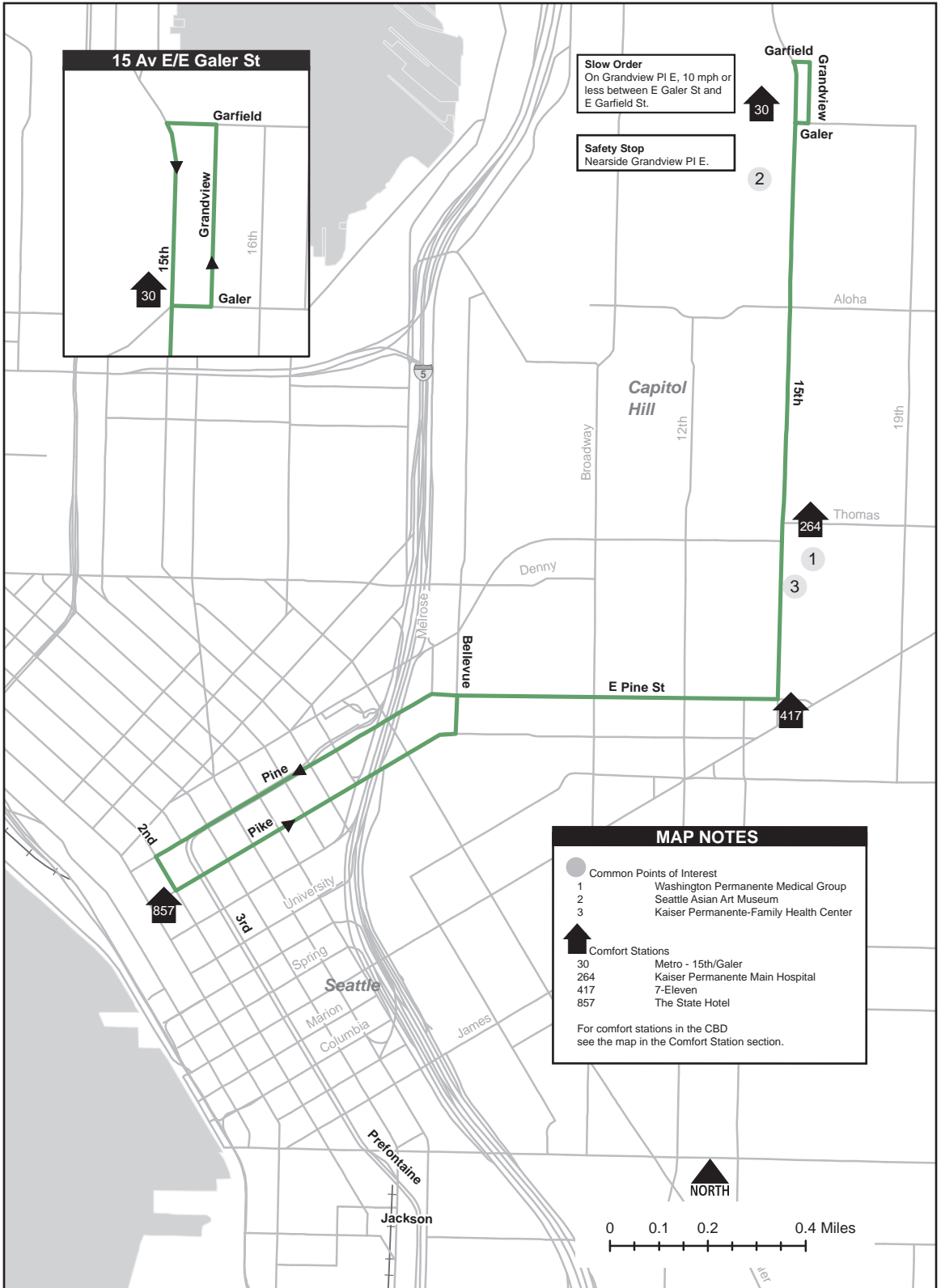
- L E Garfield St
- L 15 Av E
- S E Galer St

**Awareness Areas**

*3 Av/Pine St  
3 Av/Pike St*

<b>To</b>	<b>Base</b>
Downtown Seattle 00B5	Atlantic (via Downtown Seattle) 0210
Capitol Hill 00B3	Atlantic (via Broadway) 0025
	Atlantic Base 04D1





**15 Av E/E Galer St**

Garfield

Grandview

15th

Galer

16th

30

**Slow Order**  
On Grandview Pl E, 10 mph or less between E Galer St and E Garfield St.

**Safety Stop**  
Nearside Grandview Pl E.

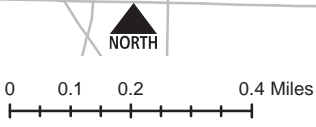
**MAP NOTES**

- Common Points of Interest
- 1 Washington Permanente Medical Group
- 2 Seattle Asian Art Museum
- 3 Kaiser Permanente-Family Health Center

▲ Comfort Stations

- 30 Metro - 15th/Galer
- 264 Kaiser Permanente Main Hospital
- 417 7-Eleven
- 857 The State Hotel

For comfort stations in the CBD see the map in the Comfort Station section.



**Pine St/9 Av****From: E McGilvra St/42 Av E**

◆ E McGilvra St  
 L 42 Av E  
 R E Madison St  
 R E John St  
 C E Thomas St  
 L 15 Av E  
 R E John St  
 C E Olive Way  
 L Bellevue Av  
 R E Pine St  
 C Pine St  
 S Pine St/9 Av  
 (Most trips will continue  
 as Route 11)

**E McGilvra St/42 Av E****From: Pine St/9 Av**

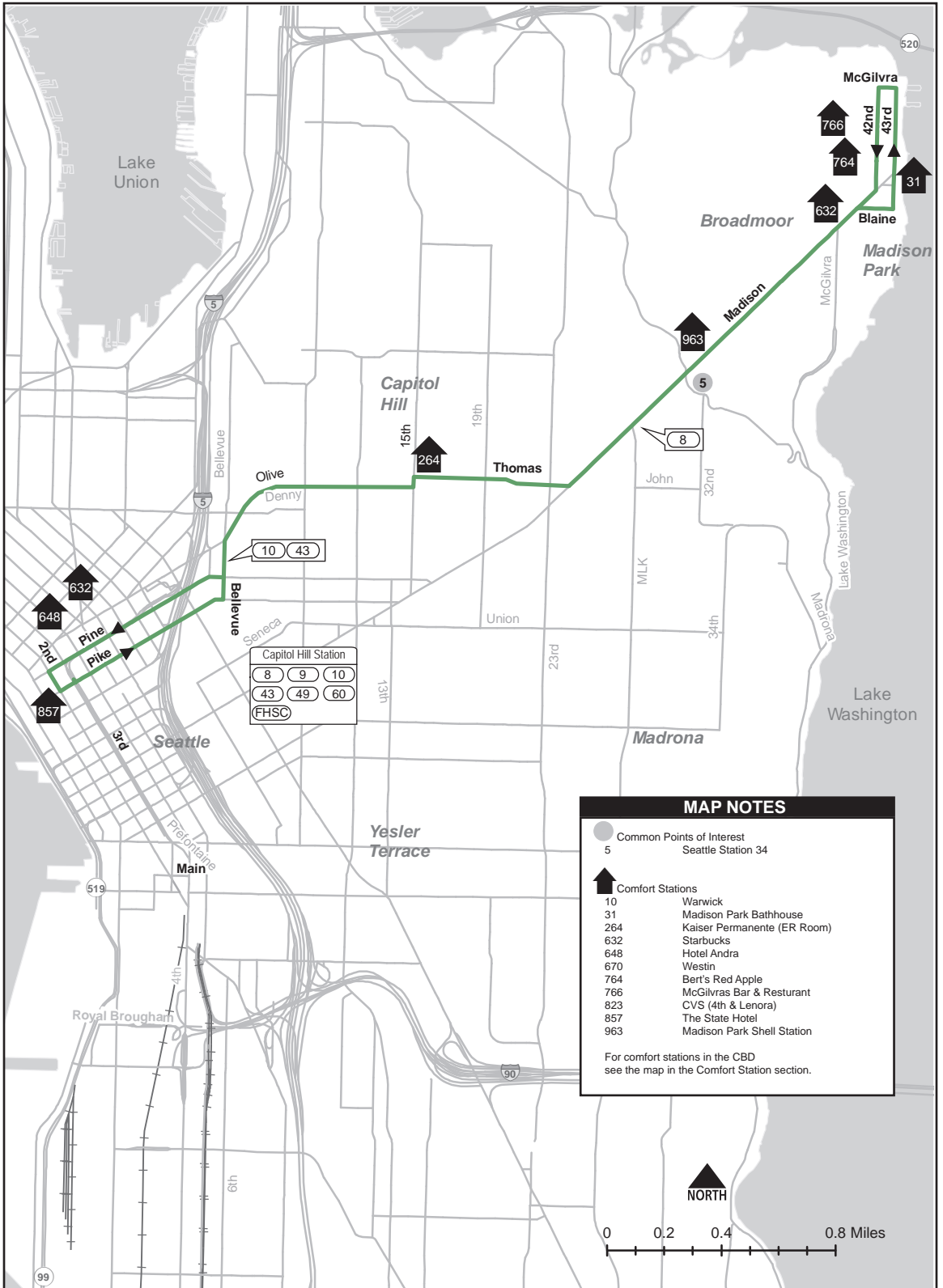
◆ Pine St/9 Av  
 C Pine St  
 L 2 Av  
 L Pike St  
 L Bellevue Av  
 R E Olive Wy  
 C E John St  
 L E 15 Av E  
 R E Thomas St  
 C E John St  
 L E Madison St  
 R E Blaine St  
 L 43 Av E  
 L E McGilvra St  
 S

**Awareness Areas**

3 Av/Pine St  
 3 Av/Pike St

**To****Base**

Downtown	07AF	Ryerson Base 04D3
Capital Hill Sta	01B4	
Madison Park	07AD	
Capital Hill Sta	0340	



**Pine St/9 Av****From: 19 Av E/E Galer St**

◆ 19 Av E  
 C 19 Av  
 R E Madison St  
 R E Pine St  
 C Pine St

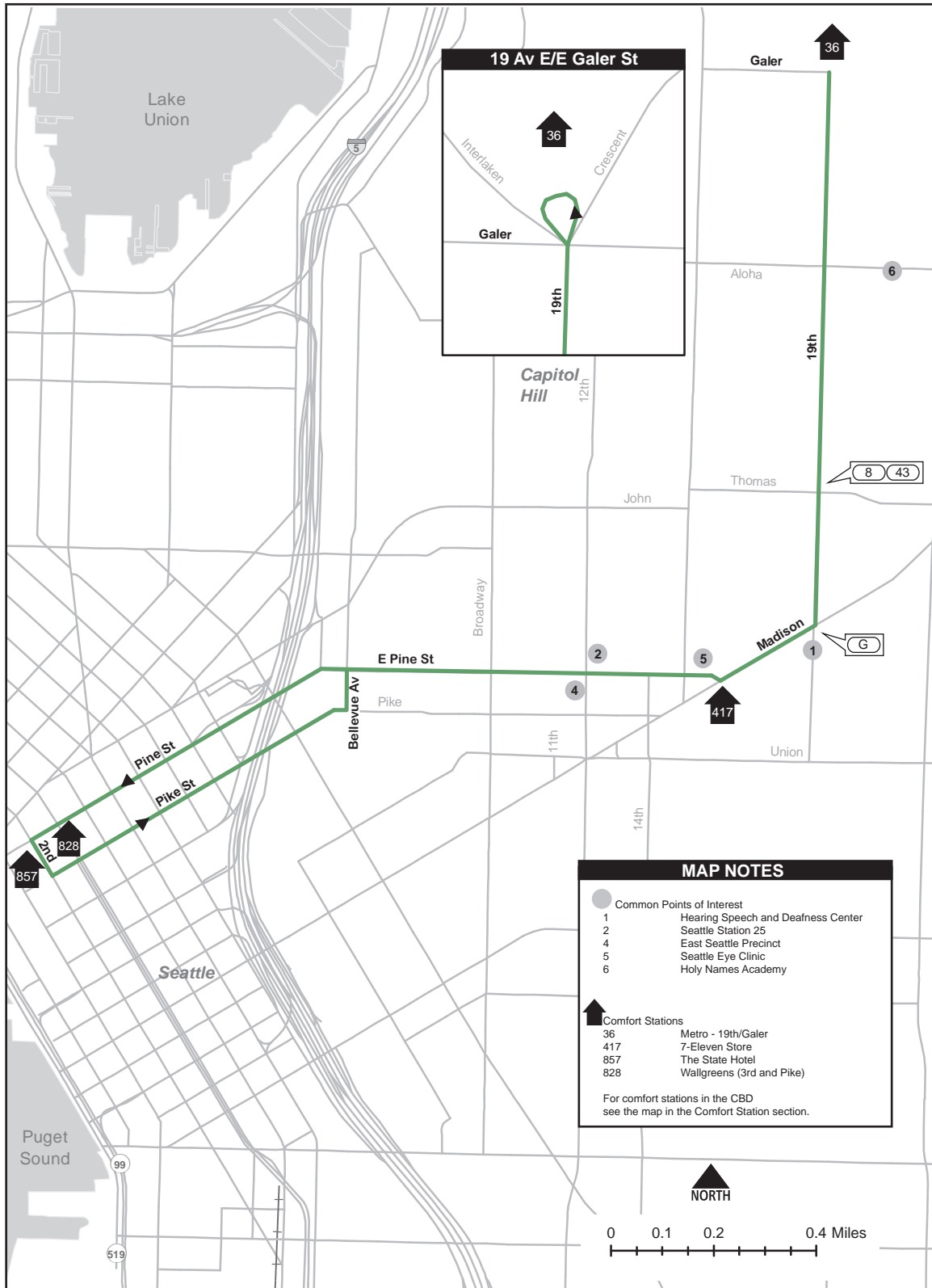
**19 Av E/E Galer St****From: Pine St/9 Av**

◆ Pine St/9 Av  
 C Pine St  
 L 2 Av  
 L Pike St  
 C E Pike St  
 L Bellevue Av  
 R E Pine St  
 L E Madison  
 C 19 Av  
 C 19 Av E  
 C counterclockwise loop at  
 E Galer St  
 C 19 Av E  
 S E Galer St (fs)

**To****Base**

Interlake Park	034F	Central Base	04D3
First Hill	00BD	Central Base (via Broadway)	0024
Downtown Via Pine St	0370		

*When live-looped change signs at Pine St/9 Av.*



### MAP NOTES

- Common Points of Interest
  - 1 Hearing Speech and Deafness Center
  - 2 Seattle Station 25
  - 4 East Seattle Precinct
  - 5 Seattle Eye Clinic
  - 6 Holy Names Academy
- ▲ Comfort Stations
  - 36 Metro - 19th/Galer
  - 417 7-Eleven Store
  - 857 The State Hotel
  - 828 Wallgreens (3rd and Pike)

For comfort stations in the CBD see the map in the Comfort Station section.

## Downtown Seattle

From: 3 Av W/W Cremona St

◆ 3 Av W

**Slow Order**

20 mph or less on 3 Av W between W Smith St and W Fulton St

L W McGraw St

R Queen Anne Av N

**Safety Stop**

On Queen Anne Av N Nearside W Highland Dr, test brakes and check air pressure (90 lbs)

**Slow Order**

On Queen Anne Av N S/B between W Highland Dr & W Roy St: 10 mph or less dry pavement; 5 mph or less wet pavement

L Denny Wy

R 3 Av

S Pine St

**When Scheduled to S Jackson St/5 Av S**

Operate regular route

2 3 Av

C 3 Av S

L 2 Av Ext S

L S Jackson St

S

## Seattle Pacific University

From: Downtown Seattle

◆ 3 Av

L Denny Wy

R 1 Av N

L Roy St

R Queen Anne Av N

**Slow Order**

On Queen Anne Av N S/B between W Highland Dr & W Roy St: 10 mph or less dry pavement; 5 mph or less wet pavement

L W McGraw St

R 3 Av W

**Slow Order**

20 mph or less on 3 Av W between W Fulton St and W Smith St

R W Nickerson St

R Queen Anne Av N

R W Cremona St

L 3 Av W

S

**When Scheduled from S Jackson St/5 Av S**

◆ S Jackson St

R 4 Av S

L Prefontaine Pl S

C 3 Av

C regular route

**When Scheduled from Route 2**

C Seneca St

R 3 Av

C regular route

**When Scheduled from Route 3 or 4**

2 9 Av/Jefferson St

**Safety Stop**

Jefferson St/9 Av W/B test brakes and check air pressure (90 lbs)

R 9 Av

L James St

**Slow Order**

10 mph or on less dry pavement, 5 mph or less on wet pavement down James St from 9 Av to 3 Av

**Safety Stop**

5 Av/James St W/B

R 3 Av

C regular route

Allow off board fare collection in designated area on 3 Av in the CBD.

**Awareness Areas**

3 Av between Virginia St & Spring St

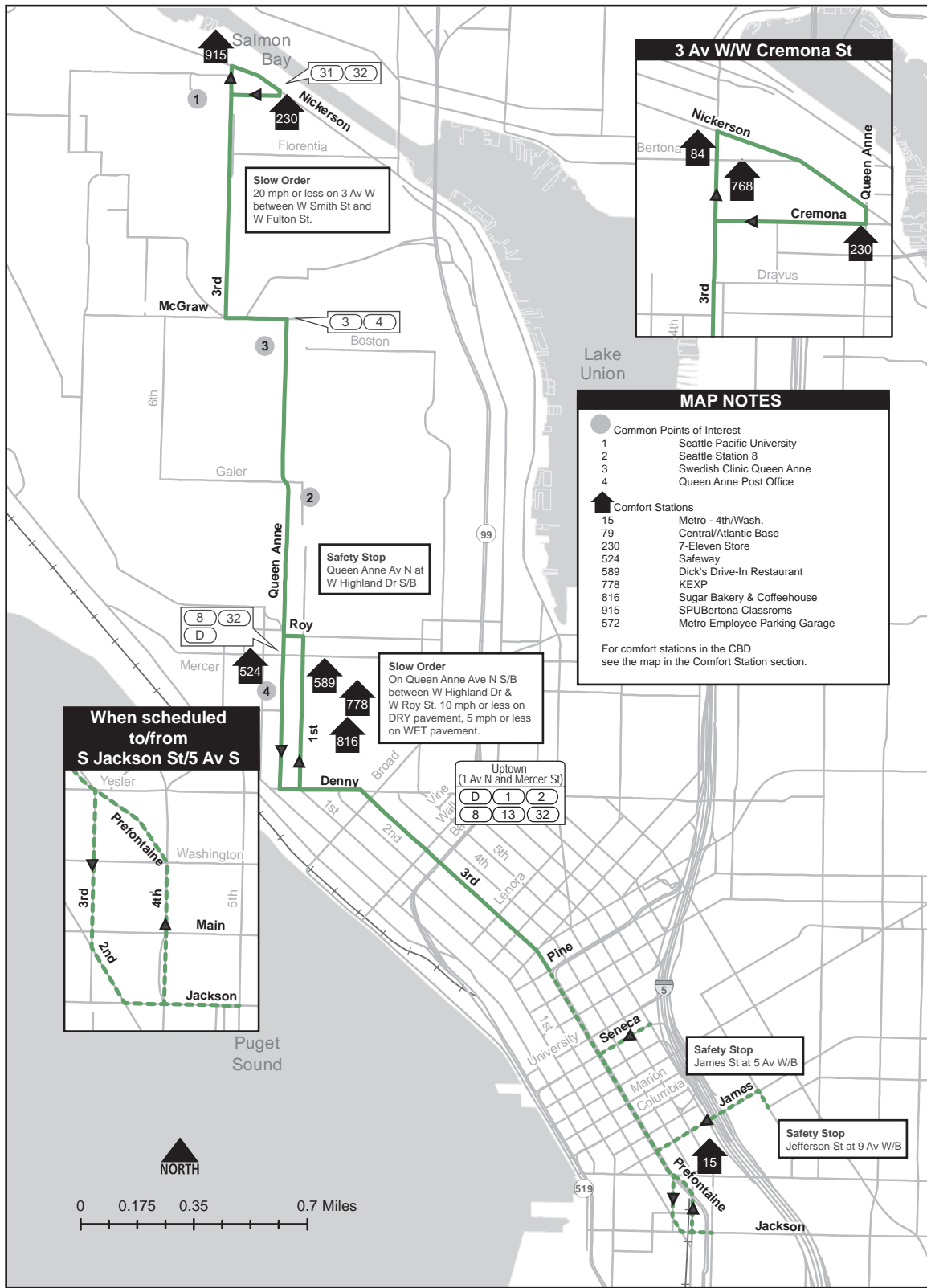
Route 13 is grouped with Route 2

To	Base
Downtown	0063 Seattle Pacific University 0351 Central Base 04D3
Downtown Only	05D2

When scheduled to Seattle Pacific from Route 2 change signs at 8 Av/Seneca St

When scheduled to Seattle Pacific from Route 3 or 4 change signs at 9 Av/Jefferson St

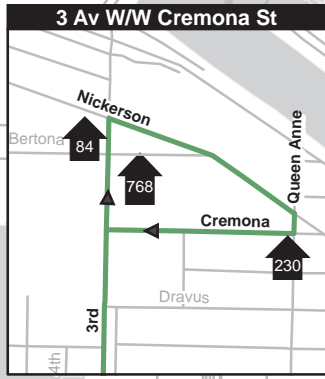
Northbound, when scheduled from Route 2 to Route 13, change signs at 8 Av/Seneca St.



**Slow Order**  
20 mph or less on 3 Av W between W Smith St and W Fulton St.

**Safety Stop**  
Queen Anne Ave N at W Highland Dr S/B

**Slow Order**  
On Queen Anne Ave N S/B between W Highland Dr & W Roy St. 10 mph or less on DRY pavement, 5 mph or less on WET pavement.



**MAP NOTES**

- Common Points of Interest
  - 1 Seattle Pacific University
  - 2 Seattle Station 8
  - 3 Swedish Clinic Queen Anne
  - 4 Queen Anne Post Office
- ▲ Comfort Stations
  - 15 Metro - 4th/Wash.
  - 79 Central/Atlantic Base
  - 230 7-Eleven Store
  - 524 Safeway
  - 589 Dick's Drive-In Restaurant
  - 778 KEXP
  - 816 Sugar Bakery & Coffeehouse
  - 915 SPUBertona Classrooms
  - 572 Metro Employee Parking Garage

For comfort stations in the CBD see the map in the Comfort Station section.

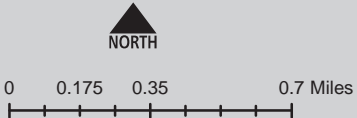


Uptown  
(1 Av N and Mercer St)

D	1	2
8	13	32

**Safety Stop**  
James St at 5 Av W/B

**Safety Stop**  
Jefferson St at 9 Av W/B



**Mt Rainier Dr S/Mount St Helens Pl S****From: 3 Av/Cedar St**

◆ 3 Av/Cedar St  
 C 3 Av  
 C 3 Av S  
 L 2 Av Ext S  
 L S Jackson St  
 R 31 Av S  
 R S McClellan St  
 L M. L. King Jr Wy S  
 R Enter to Mount Baker TC  
 C TC rdwy  
 (stay in middle lane)  
 2 Bay 3  
 C TC rdwy  
 R Rainier Av S  
 R S McClellan St  
 R Mount Rainier Dr S  
 L S Hanford St  
 L Mount Rainier Dr S  
 S S Ridgeway Pl (ns)

**When Scheduled to  
Mt Baker TC**

◆ Mt Baker TC rdwy (stay  
 in middle lane)  
 S

**S Jackson St/12 Av S****From: Mt Rainier Dr S/Mount St Helens Pl S**

◆ Mount Rainier Dr S  
 L S McClellan St  
 L M.L.King Jr Wy S  
 R Enter to Mount Baker TC  
 C TC rdwy  
 (stay in middle lane)  
 2 Bay 3  
 C TC rdwy  
 R Rainier Av S  
 R S McClellan St  
 L 31 Av S  
 L S Jackson St  
 S 12 Av S/S Jackson St

**When Scheduled to  
3 Av/Pike St**

Operate regular route

2 S Jackson St  
 R 4 Av S  
 L Prefontaine Pl S  
 C 3 Av  
 S Pike St (fs)

**When Scheduled to  
5 Av S/S Weller St**

Operate regular route

2 S Jackson St  
 L 5 Av S  
 S S Weller St (ns)

**When Scheduled  
from Mt Baker TC  
Center Roadway**

2 Bay 3  
 C TC rdwy  
 R Rainier Av S  
 R S McClellan St  
 L 31 Av S  
 C regular route

**Awareness Areas**

3 Av between Virginia St  
& Spring St

S Jackson St between  
2 Av Ext S & 5 Av S

Rainier Av S/  
Mount Baker TC

**Allow off board fare  
collection in designated  
area on 3 Av in the CBD.**

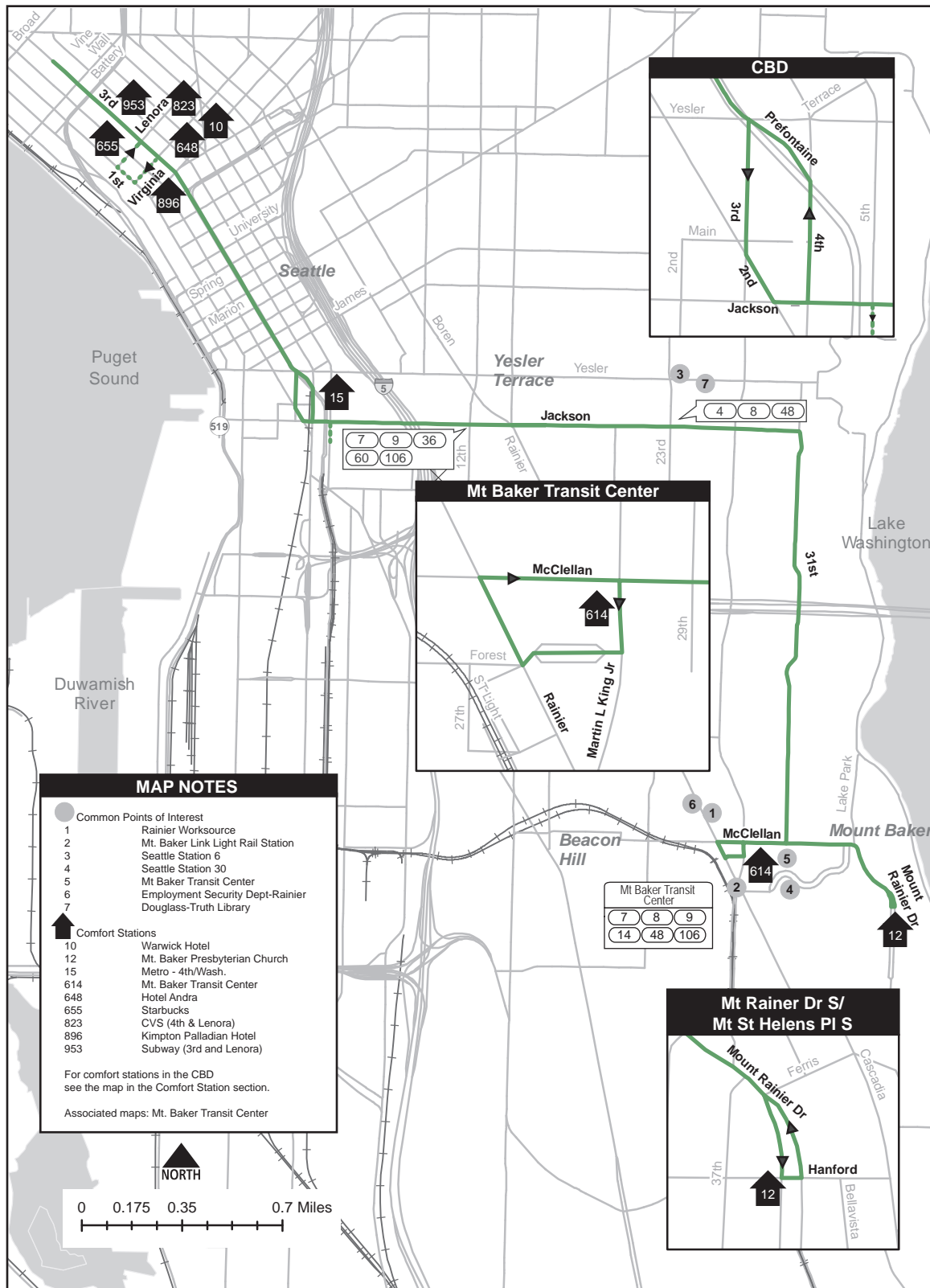
Route 14 is grouped with Route 1

To	Base
Downtown Seattle	0142 Atlantic Base 04D1
ID/Chinatown Sta	01CA
Mt. Baker (via Mt. Baker Transit Center)	0528
Mt. Baker Transit Center	052A

Northbound, when scheduled from Route 14 to Route 1, change signs at 12 S/S Jackson St.

Southbound, when scheduled from Route 1 to Route 14, change signs at 3 Av/Cedar St.



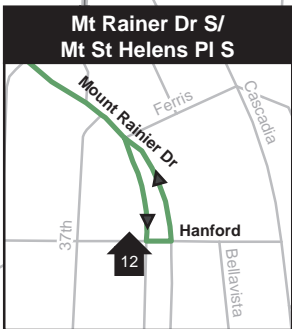
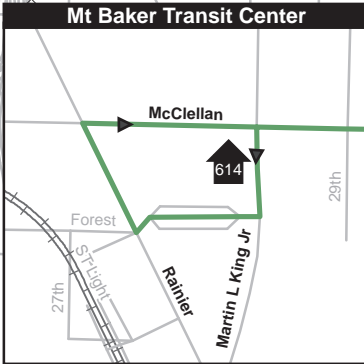
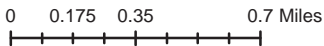


**MAP NOTES**

- Common Points of Interest
- 1 Rainier Worksource
- 2 Mt. Baker Link Light Rail Station
- 3 Seattle Station 30
- 4 Seattle Station 30
- 5 Mt Baker Transit Center
- 6 Employment Security Dept-Rainier
- 7 Douglass-Truth Library
- ▲ Comfort Stations
- 10 Warwick Hotel
- 12 Mt. Baker Presbyterian Church
- 15 Metro - 4th/Wash.
- 614 Mt. Baker Transit Center
- 648 Hotel Andra
- 655 Starbucks
- 823 CVS (4th & Lenora)
- 896 Kimpton Palladian Hotel
- 953 Subway (3rd and Lenora)

For comfort stations in the CBD see the map in the Comfort Station section.

Associated maps: Mt. Baker Transit Center



**Downtown Seattle****From: View Av NW/Loyal Av NW**

◆ View Av NW

**Slow Order***20 mph or less between Loyal Av NW/View Av NW & NW 85 St*

R Loyal Av NW  
 L Golden Gardens Dr NW  
 C 32 Av NW  
 L NW Market St  
 R Leary Av NW  
 C NW Leary Wy  
 R 15 Av NW  
 C 15 Av W  
 C Elliott Av W  
 L Western Av W  
 L Denny Wy  
 R 3 Av  
 C 3 Av S  
 S Main St (ns)

**Express Stops****Southbound:***Make no stops between Ballard Av NW/ NW Market St & 3 Av/ Bell St except at:*

- 15 Av NW/Leary Av NW
- Elliott Av W/  
W Prospect St
- Elliott Av W/  
W Harrison St
- Denny Wy/2 Av (fs)

**Allow off board  
 fare collection in  
 designated area on  
 3 Av in the CBD.**

**Sunset Hill****From: 4 Av S/S Royal Brougham Wy**

◆ 4 Av S  
 2 Island Stop at  
 4th Ave S/S Jackson St  
 C 4 Av S  
 L Prefontaine Pl S  
 C 3 Av  
 L Denny Wy  
 C Western Av W  
 C Elliott Av W  
 C 15 Av W

**When Traffic  
 Congested  
 Approaching Ballard  
 Bridge**

R "Nickerson St" exit  
 (keep to left)  
 C 15 Av W

C Ballard Bridge  
 C 15 Av NW  
 R "Ballard" exit  
 L NW Leary Wy  
 C Leary Av NW  
 L NW Market St  
 L NW 54 St  
 R 32 Av NW

**Slow Order***20 mph or less between NW 85 St & Loyal Av NW/ View Av NW*

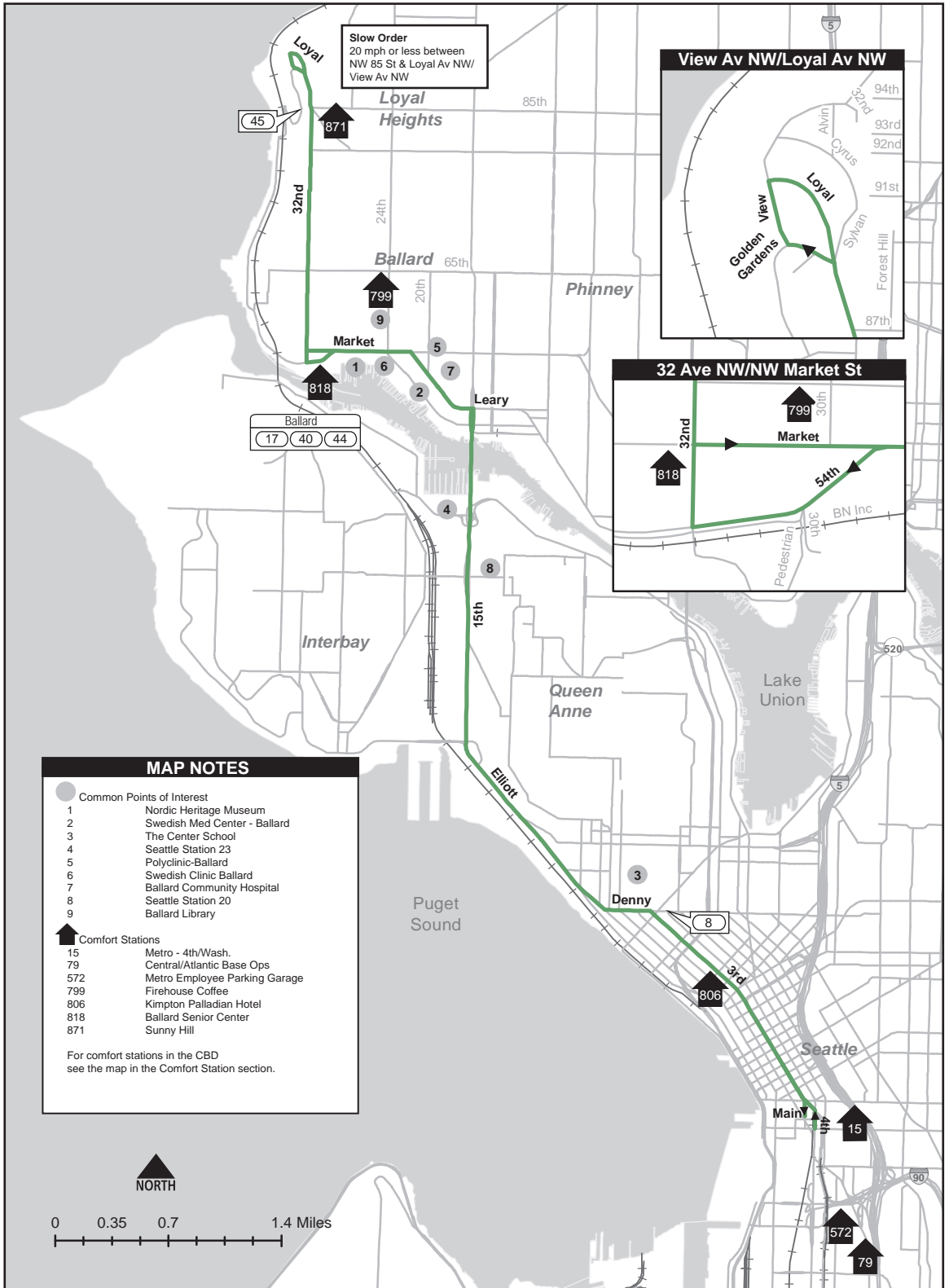
C Golden Gardens Dr NW  
 R View Av NW  
 S

**Express Stops****Northbound:***Make no stops between 3 Av/Bell St & Ballard Av NW/NW Market St except at:*

- 1 Av/Denny Wy
- Elliot Av W/4 Av W
- Elliott Av W/  
W Prospect St
- 15 Av NW/  
NW Leary Wy

**Awareness Areas***3 Av between Virginia St & Spring St**S Jackson St between 2 Av Ext S & 5 Av S***To****Base**

Downtown Seattle	00F4	Ryerson 04D8
Sunset Hill	00F2	
Terminal (from 28/Market)	001A	



**Downtown Seattle****From: 29 Av SW/SW Barton St**

- ◆ SW Barton St (fs) (29 Av SW)
- R 26 Av SW
- R SW Roxbury St
- Slow Order**  
15 mph or less on SW Roxbury between 31 Av SW and 35 Av SW
- R 35 Av SW
- R SW Avalon Wy
- R SW Spokane St
- L enter "Harbor Island/ SR-99"
- C SW Spokane St (left lane under bridge)
- R Bus-only lane
- C enter W Seattle Bridge ("To City Center/I-5/ SR-99")
- C W Seattle Bridge
- R "1 Ave S" exit
- L 1 Av S
- R Edgar Martinez Dr S
- L 4 Av S
- S S Royal Brougham Wy (most trips continue as Route 5)

**When Scheduled from SW Roxbury St/ 30 Av SW (fs)**

- ◆ SW Roxbury St
- C regular route

**When Scheduled to 3 Av/Pine St (fs)**

- Operate regular route
- C 4 Av S
- 2 4 Av S Island Stop at 4th Ave S/S Jackson St
- C 4 Av S
- L Prefontaine Pl S
- C 3 Av
- S Pine St (fs)

**Westwood Village****From: Downtown Seattle**

- ◆ Wall St
- L 3 Av
- C 3 Av S
- L 2 Av Ext S
- C 4 Av S (move to far right lane)
- C ramp "To Ferries/ East I-90/I-5/Spokane" exit only
- R Edgar Martinez Dr S
- L 1 Av S
- C W Seattle Bridge on-ramp (left lane)
- C W Seattle Bridge
- R "Delridge Way SW" exit
- R "SW Spokane St" exit
- C SW Spokane St (right lane)
- L SW Avalon Wy
- L 35 Av SW
- L SW Barton St
- Slow Order:**  
5 mph or less on SW Barton St between 29 Av SW and 26 Av SW
- S 29 Av SW (fs)

**When Scheduled to SW Roxbury St/ 28 Av SW**

- Operate regular route
- 2 SW Barton St
- R 26 Av SW
- R SW Roxbury St
- S 28 Av SW (fs)

**Allow off board fare collection in designated area on 3 Av in the CBD.**

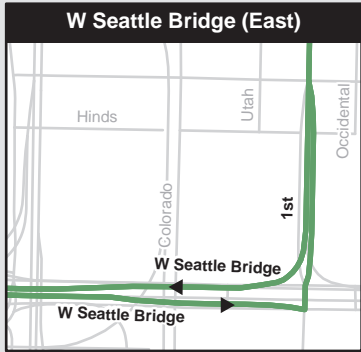
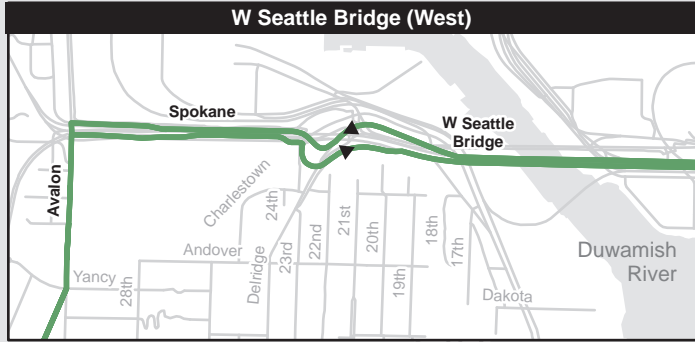
**Awareness Areas**

3 Av between Virginia St & Spring St  
S Jackson St between 2 Av Ext S & 5 Av S

Route 21 is grouped with Route 5

To	Base
Downtown Seattle	010C Central 04D3
Westwood Village	021A

Northbound when scheduled from Route 21 to Route 5 change signs at 4 Av S/S Royal Brougham Wy.  
Southbound when scheduled from Route 5 to Route 21 change signs at 5 Av/Wall St.

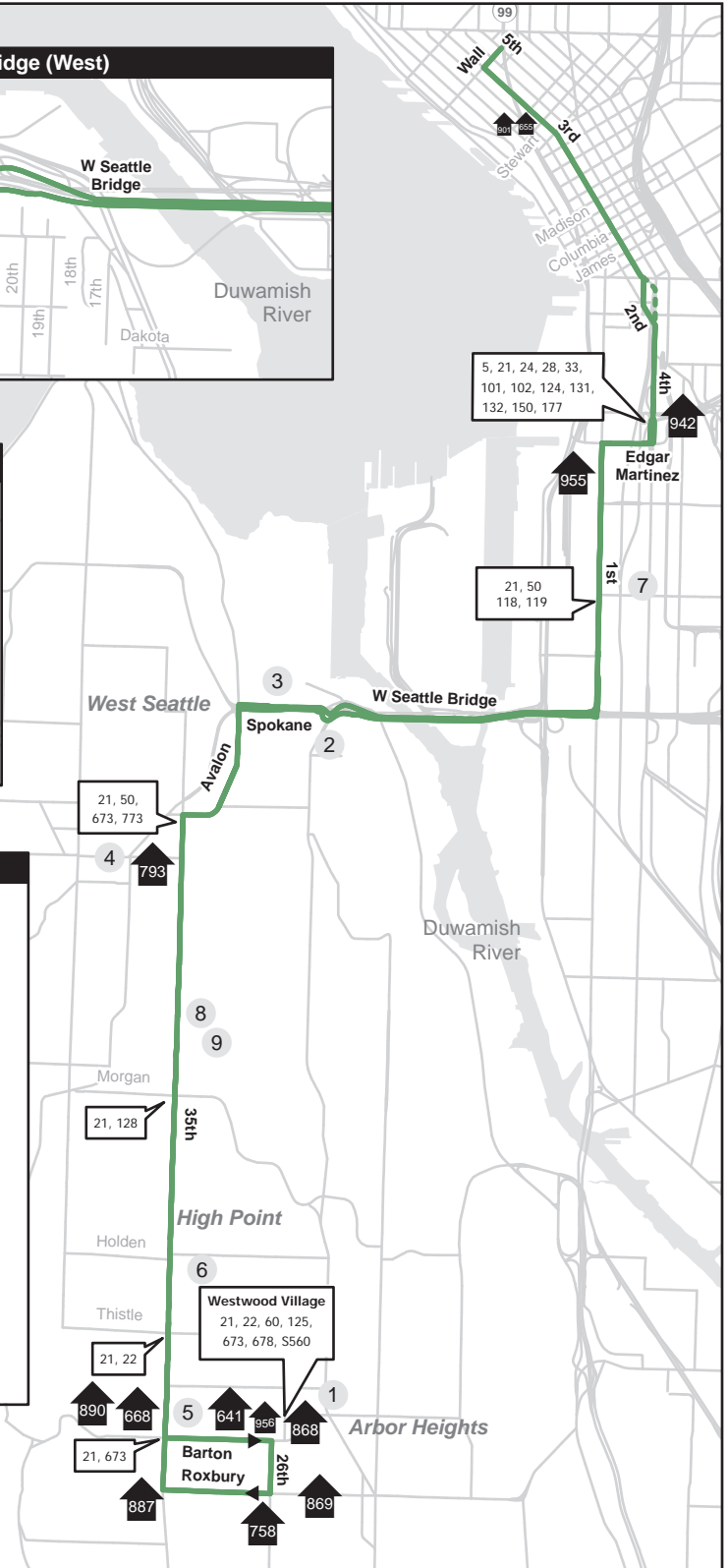
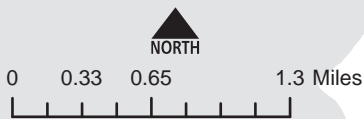


### MAP NOTES

- Common Points of Interest
  - 1 Department of Licensing-West Seattle
  - 2 Station 36
  - 3 SW Spokane St P&R
  - 4 Station 32
  - 5 Southwest Library
  - 6 Station 37
  - 7 Seattle Schools John Stanford Center
  - 8 High Point Library Ballot Drop Box
  - 9 High Point Library
- ▲ Comfort Stations
 

641	Target
655	Starbucks
668	7-Eleven
758	Safeway
793	Grove W Seattle Inn
868	West Seattle Drivers Licensing Office
869	Rite Aid - Westwood Village
887	Marshalls - Westwood Village
901	Black Cat
942	Pacific Office Automation
955	Home Plate Center Building

For comfort stations in the CBD see the map in the Comfort Station section.  
Associated Maps: Westwood Village Transfer Points



## Downtown

From: SW Roxbury St/28 Av SW

- ◆ 35 Av SW
- R SW 100 St
- L 44 Av SW
- L Marine View Dr SW

**Slow Order**

20 mph or less between SW 106 St & 35 Av SW on Marine View Dr SW

- L SW 106 St
- R 39 Av SW
- L Marine View Dr SW
- L 35 Av SW
- R SW Avalon Wy
- R SW Spokane St
- C SW Spokane St (bus only lane)
- C W Seattle Bridge (bus only lane)
- C enter N/B SR-99
- R "Alaskan Way S/ Downtown" exit
- C Alaskan Wy S
- C Alaskan Wy
- R Columbia St

**Slow Order**

5 mph on Columbia St crossing 1 Av and 2 Av

- L 3rd Av
- S Virginia St (fs)

**Express Stops Northbound**

Make no stops between 35 Av SW/SW Morgan St & 3 Av/Madison St except at:

- 35 Av SW/  
SW Avalon Wy
- Alaska Wy S/  
S Jackson St

## Arbor Heights

From: 3 Av/Virginia St

- ◆ 3 Av
- R Columbia St

**Slow Order**

10 mph (5 mph on wet pavement) or less on Columbia St between 3 Av and 1 Av

- L Alaskan Wy
- C Alaskan Wy S
- C S/B SR-99
- R "W Seattle Bridge" exit
- C W Seattle Bridge
- L 35 Av SW
- R SW 100 St
- L 44 Av SW
- L Marine View Dr SW

**Slow Order**

20 mph or less between Marine View Dr/ SW 106 St & 5 Av SW/ Marine View Dr

- L SW 106 St
- R 39 Av SW
- L Marine View Dr SW
- L 35 Av SW
- S SW Roxbury St (fs)

**Express Stops Southbound**

Make no stops between 3 Av/Columbia St & 35 Av SW/SW Morgan St except at:

- Alaska Wy S/  
S Jackson St
- 35 Av SW/  
SW Avalon Wy

**Awareness Areas**

3 Av between Virginia St & Spring St  
S Jackson St between 2 Av Ext S & 5 Av S

**Allow off board fare collection in designated area on 3 Av in the CBD.**

**Layover Instructions**

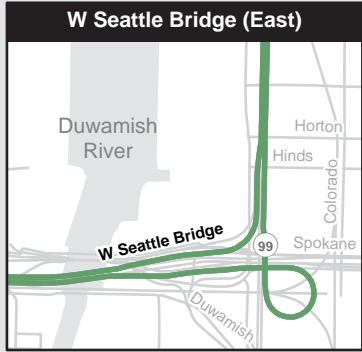
N/B at 35 Av SW/SW Roxbury St, layover north of regular zone at designated layover area marked "Metro Vehicles Only."

Route 21 is grouped with Route 5

**To****Base**

Downtown Seattle	010E	Central	04D3
Arbor Heights	010A		

Northbound when scheduled from Route 21 to Route 5 change signs at 4 Av S/S Royal Brougham Way  
Southbound when scheduled from Route 5 to Route 21 change signs at 5 Av/Wall St.

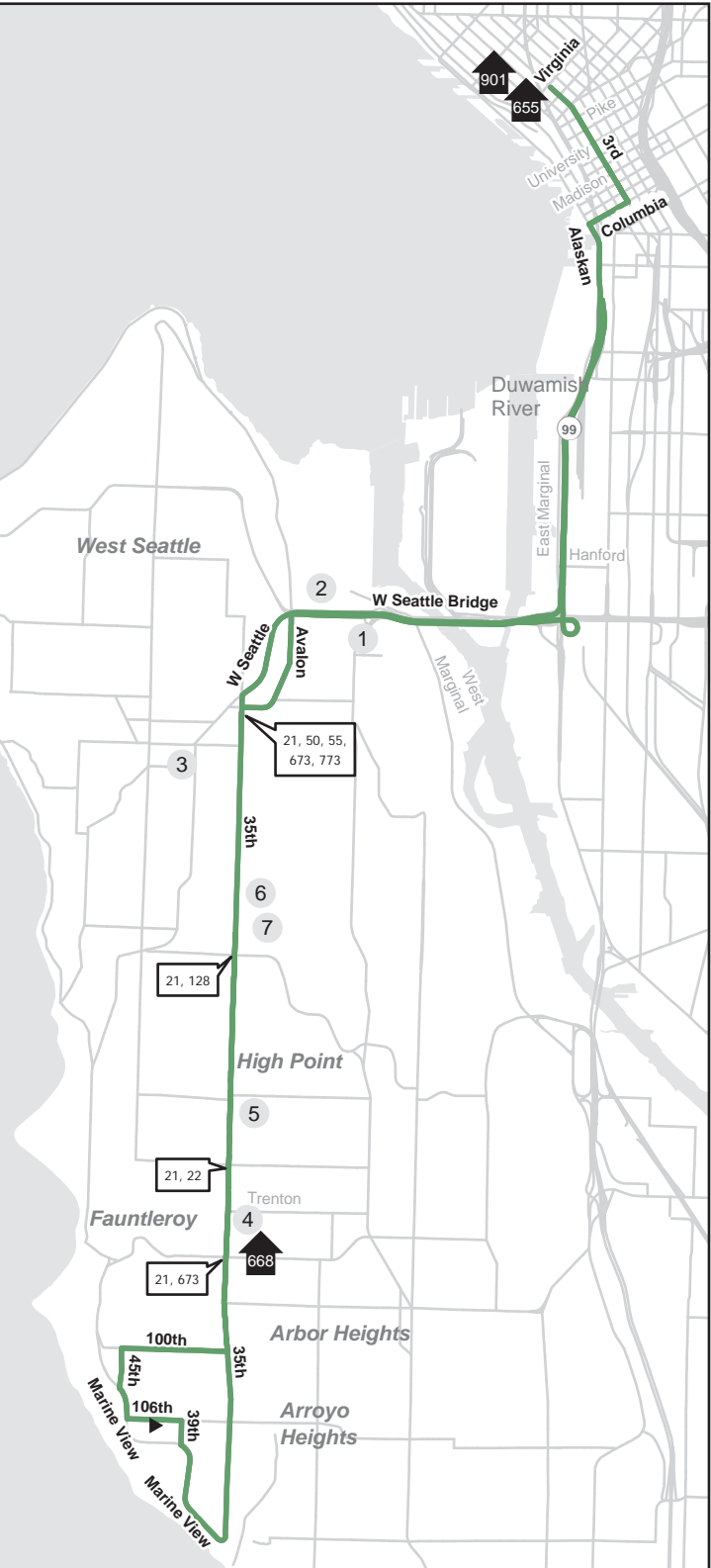
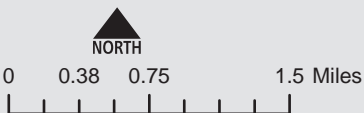


### MAP NOTES

- Common Points of Interest
  - 1 Station 36
  - 2 SW Spokane St P&R
  - 3 Station 32
  - 4 Southwest Library
  - 5 Station 37
  - 6 High Point Library Ballot Drop Box
  - 7 High Point Library
- ▲ Comfort Stations
  - 655 Starbucks
  - 668 7-Eleven
  - 901 Black Cat

For comfort stations in the CBD see the map in the Comfort Station section.

Associated Maps: Westwood Village Transfer Points



## Arbor Heights

From: Alaska Junction Bay 6

- ◆ 44 Av SW (Bay 6)
- R SW Oregon St
- R California Av SW
- L SW Ida St
- R 41 Av SW
- L SW Thistle St
- R Delridge Wy SW
- R 21 Av SW
- R SW Barton Pl
- C SW Barton St
- L 26 Av SW
- R SW Roxbury St

**Slow Order**

15 mph or less on  
SW Roxbury between  
31 Av SW and 35 Av SW

- L 35 Av SW
- S SW Roxbury St (fs)  
all trips continue inbound  
from here

**When Scheduled from  
44 Av SW/  
SW Alaska St  
(Sundays)**

- L SW Oregon St
- L Glenn Wy SW
- R 44 Av SW
- L SW Edmonds St
- R California Av SW
- C regular route

## Alaska Junction

From: 35 Av SW/SW Roxbury St

- ◆ 35 Av SW  
(fs) (SW Roxbury St)
- R SW 100 St
- L 44 Av SW
- L Marine View Dr SW

**Slow Order**

20 mph or less between  
SW 106 St and 35 Av SW  
on Marine View Dr SW

- L SW 106 St
- R 39 Av SW
- L Marine View Dr SW
- L 35 Av SW
- R SW 106 St
- L 26 Av SW
- R SW Barton St
- C SW Barton Pl
- C SW Henderson St
- L Delridge Wy SW
- L SW Thistle St
- R 41 Av SW
- L SW Ida St
- R California Av SW
- L SW Edmonds St
- R 44 Av SW
- S Bay 6 (fs SW Alaska St)

**When Scheduled from  
SW Roxbury St  
(fs 28 Av SW)**

- L 35 Av SW
- R SW 100 St
- C regular route

**Awareness Areas**

Delridge Wy SW/  
SW Thistle St

To	Base	
Arbor Heights	0316	South 04D9
Alaska Junction	0207	
26th SW/SW 100th only	03DF	

All live-looped southbound trips will change signage to northbound at 35 Av SW/SW Roxbury St.





## Downtown Seattle

From: W Emerson St/Magnolia Blvd W

- ◆ W Emerson St
- L Magnolia Blvd W
- L W Ruffner St
- R W Viewmont Wy W

**Slow Order**

20 mph or less on West Viewmont Wy W between W Bertona St & W Armour St

- C Viewmont Wy W
- L 35 Av W
- R W McGraw St
- L 34 Av W
- R W Government Wy
- R W Jameson St
- R 31 Av W

**Slow Order**

15 mph or less on 31 Av W and 30 Av W between W Jameson St & W Tilden St

- C 30 Av W
- L W Tilden St
- R 28 Av W
- L W Galer St
- C Magnolia Bridge
- R 15 Av W
- C Elliott Av W
- L Western Av W
- L Denny Wy
- R 3 Av
- S Cedar St (all trips continue as Route 124 or to 3 Av S/S Main St)

Allow off board fare collection in designated area on 3 Av in the CBD.

**When Scheduled to 3 Av S/S Main St**

Operate regular route

- 2 3 Av/Cedar St
- C 3 Av
- C 3 Av S
- S S Main St

**When Scheduled from 35 Av W/W McGraw St**

- ◆ 35 Av W
- R W McGraw St
- C regular route

**When Scheduled from 34 Av W/W McGraw St**

- ◆ 34 Av W
- L 34 Ave W
- C regular route

**Comfort Station Routing**

When scheduled to Magnolia Blvd W/ W Emerson St, layover at 34 Av/W McGraw to use the comfort station prior to proceeding to the W Emerson layover

## West Magnolia

From: 4 Av S/S Royal Brougham Way

- ◆ 4 Av S
- 2 Island Stop at 4th Ave S/S Jackson St
- C 4 Av S
- L Prefontaine Pl S
- C 3 Av
- L Denny Wy
- C Western Av W
- C Elliott Av W
- R "Magnolia Bridge/ Pier 91" exit (stay in right lane)
- C Magnolia Bridge
- C W Galer St
- R Thorndyke Av W
- L W Hayes St
- R 28 Av W
- L W Tilden St
- R 30 Av W

**Slow Order**

15 mph or less on 30 Av W & 31 Av W between W Tilden St & W Jameson St

- C 31 Av W
- L W Jameson St
- L W Government Wy
- L 34 Av W
- R Viewmont Wy W
- C W Viewmont Wy W

**Slow Order**

20 mph or less on West Viewmont Wy W between W Bertona St & W Armour St

- L W Emerson St
- S

**When Scheduled to 35 Av W/W McGraw St**

Operate regular route

- 2 34 Av W
- R Viewmont Wy W
- R 35 Av W
- S do not idle engine

**When Scheduled to W McGraw St/34 Av W**

Operate regular route

- 2 34 Av W/W McGraw St
- R Viewmont Wy W
- R 35 Av W
- R W McGraw St
- S do not idle engine

**Awareness Areas**

3 Av between Virginia St & Spring St

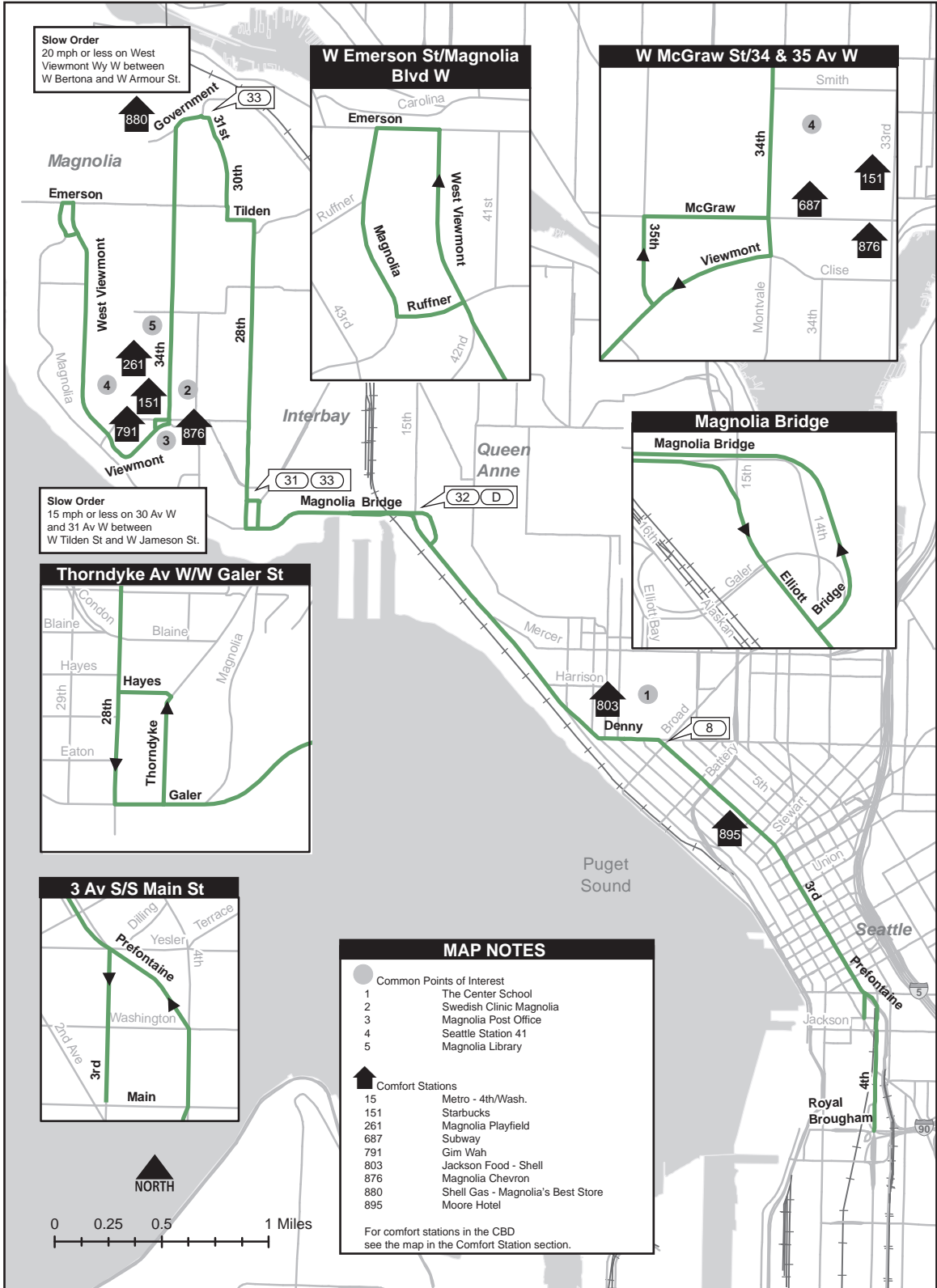
S Jackson St between 2 Av Ext S & 5 Av S

Route 24 is grouped with Routes 33, 27, and 124

To	Base
Downtown Seattle	0378 Ryerson 04D8
West Magnolia	0304
Central Magnolia	0365

Southbound, when scheduled from Route 24 to Route 124, change signs at 3 Av/Cedar St.

Northbound, when scheduled from Route 124 to Route 24, change signs at 4 Av S/S Royal Brougham Wy.



**Downtown Seattle****From: 36 Av S/S Atlantic St**

- ◆ 36 Av S
- R S Day St
- L Lakeside Av S
- C Lake Washington Blvd

**Slow Order**

*10 mph or less on Lake Dell Av and E Alder St between 32 Av and Lake Washington Blvd*

- L E Alder St
- C Lake Dell Av
- L 32 Av
- R E Yesler Wy
- C Yesler Wy
- S all trips continue as Route 33 or to 2 Av/Virginia St

**When Scheduled to Virginia St/2 Av**

Operate regular route

- 2 3 Av
- L Lenora St
- L 1 Av
- L Virginia St
- S 2 Av (fs)

**Colman Park****From: 3 Av/Cedar St**

- ◆ 3 Av
- L Yesler Wy
- C E Yesler Wy
- L 32 Av

**Slow Order**

*10 mph or less on Lake Dell Av and E Alder St between 32 Av and Lake Washington Blvd*

- R Lake Dell Av
- C E Alder St
- R Lake Washington Blvd
- C Lakeside Av S
- R S Massachusetts St
- R 36 Av S
- S S Atlantic St

**When Scheduled from Virginia St/2 Av**

- ◆ Virginia St
- R 3 Av
- C regular route

**Allow off board fare collection in designated area on 3 Av in the CBD.**

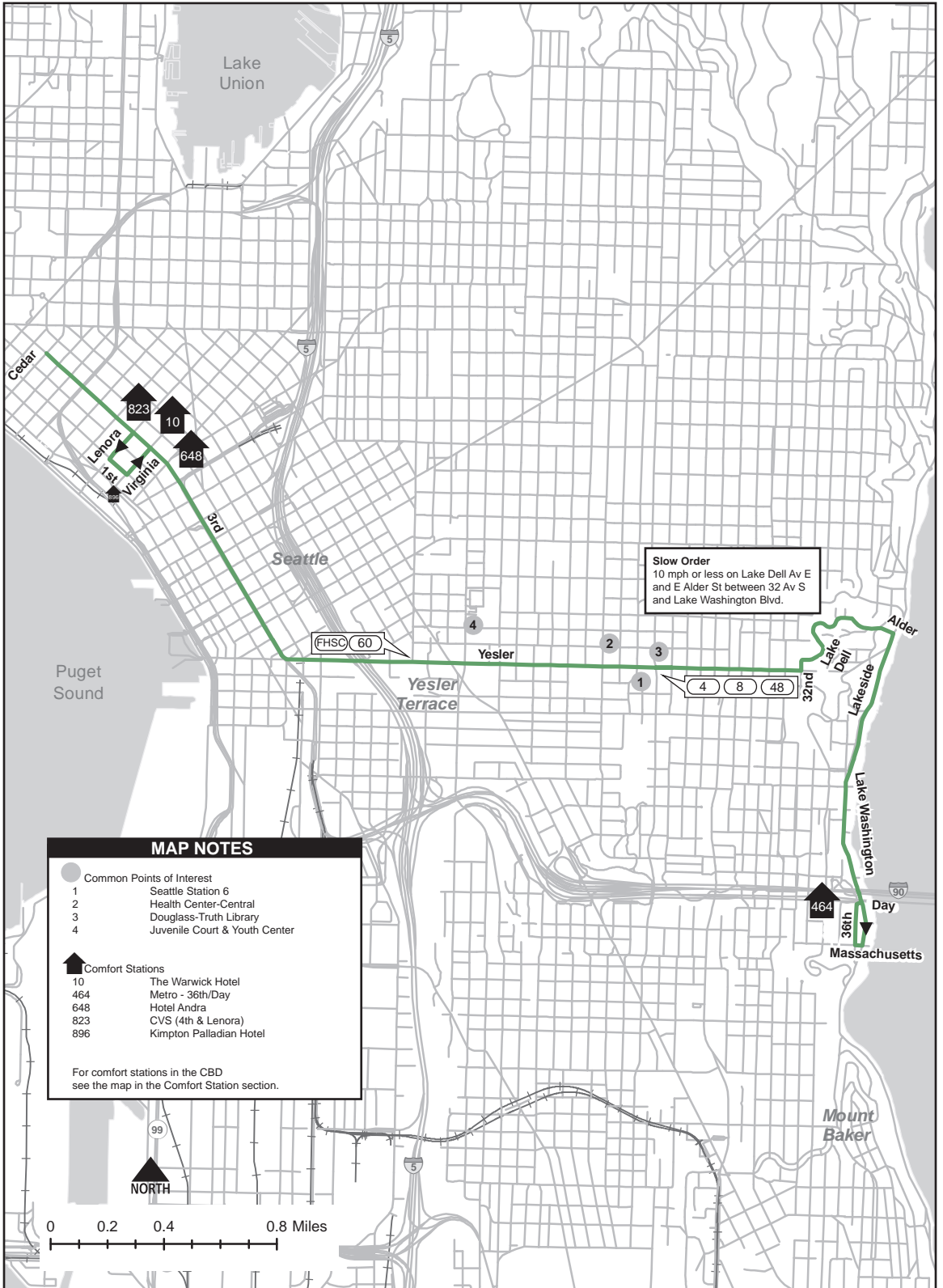
**Awareness Areas**

*3 Av between Virginia St & Spring St*

Route 27 is grouped with Routes 24, 33, and 124

To	Base
Downtown Seattle	0127 Ryerson 04D8
Colman Park	0125

*Northbound when scheduled from Route 27 to Route 33 change signs at Yesler Way/Dilling Wy.  
Southbound when scheduled from Route 33 to Route 27 change signs at 3 Av/Cedar St.*



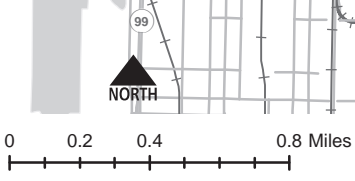
**MAP NOTES**

- Common Points of Interest
- 1 Seattle Station 6
- 2 Health Center-Central
- 3 Douglass-Truth Library
- 4 Juvenile Court & Youth Center

- ▲ Comfort Stations
- 10 The Warwick Hotel
- 464 Metro - 36th/Day
- 648 Hotel Andra
- 823 CVS (4th & Lenora)
- 896 Kimpton Palladian Hotel

For comfort stations in the CBD see the map in the Comfort Station section.

**Slow Order**  
 10 mph or less on Lake Dell Av E and E Alder St between 32nd Av S and Lake Washington Blvd.



**Downtown Seattle****From: 8 Av NW/NW 97 St**

- ◆ 8 Av NW
- L Leary Wy NW
- L NW 39 St
- C N 39 St
- R Fremont Wy N
- R S/B Aurora on-ramp
- C Aurora Av N
- L "Downtown/Denny Way" exit
- C 7 Av N
- S Denny Way (trips continue as Routes 131/132 or to 3 Av S/ S Main St)

**Express Stops Southbound**

*Make no stops between the Aurora Av N on-ramp/ N 38 St and 7 Av N/ Thomas St except at:*

- Aurora Av N/Lynn St
- Aurora Av N/Galer St

**When Scheduled to 3 Av S/S Main St**

Operate regular route

- 2 Denny Wy
- C 7 Av N
- C Wall St
- L 3 Av
- R Columbia St (use left general purpose lane)
- L 2 Av
- C 2 Av Ext S
- S 2 Av Ext S (ns)/ S Jackson St

**Carkeek Park****From: Downtown Seattle**

- ◆ 4 Av S
- 2 Island Stop at 4th Ave S/S Jackson St
- C 4 Av S
- L Prefontaine Pl S
- C 3 Av
- R Battery St
- L Borealis Av
- C 7 Av N
- C Aurora Av N
- R Bridge Wy N exit
- L N 38 St
- R Fremont Wy
- L N 39 St
- C NW 39 St
- R Leary Wy NW
- R 8 Av NW
- R NW 100 St
- C NW 100 Pl
- S

**Express Stops Northbound**

*Make no stops between 7 Av N/Harrison St and the Aurora Av N off-ramp/N 38 St except at:*

- Aurora Av N/Galer St
- Aurora Av N/Lynn St

**Awareness Areas**

*3 Av between Virginia St & Spring St*

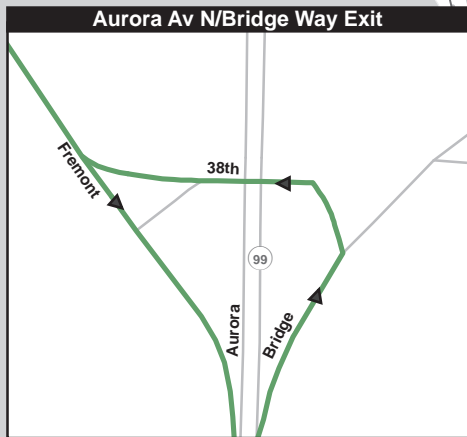
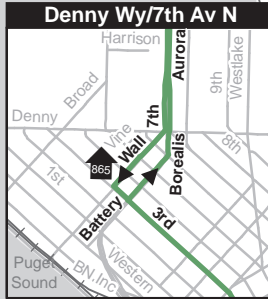
*S Jackson St between 2 Av Ext S & 5 Av S*

**Allow off board fare collection in designated area on 3 Av in the CBD.**

Route 28 is grouped with routes 131,132

To	Base		
Downtown Seattle	0135	Ryerson	04D8
Carkeek Park	0687		
Broadview	0131		

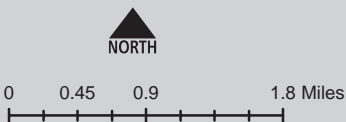
*Northbound, when scheduled from routes 131/132 to Route 28, change signs at 4 Av S/S Royal Brougham Wy.  
Southbound, when scheduled from Route 28 to routes 131/132, change signs at 5 Av N/Wall St*



**MAP NOTES**

- Common Points of Interest
  - 1 Bitter Lake Post Office
  - 2 Seattle Station 9
  - 3 King North/Ballard Comm Services-Welfare
  - 4 Ballard DSHS
  - 5 Fremont Library
- ▲ Comfort Stations
  - 79 Central Atlantic Base Ops
  - 572 Metro Employee Parking garage
  - 646 QFC
  - 717 Shell Gas - K's Deli
  - 806 SODO E3 Busway
  - 827 Shell Gas
  - 865 LaParisienne French Bakery

For comfort stations in the CBD see the map in the Comfort Station section.



## University District

From: 34 Av W/W McGraw St

- ◆ 34 Av W
  - L W McGraw St
  - R Condon Wy W
- Slow Order**  
15 mph or less on  
Condon Wy W between  
W McGraw & W Howe St

- L W Blaine St
- R 28 Av W
- L W Hayes St
- L Thorndyke Av W
- L 22 Av W
- L Gilman Av W
- R W Emerson Pl
- C W Emerson St
- R "Nickerson St/  
Ballard Bridge" exit
- C overpass loop  
(stay in right lane)
- C access to  
W Nickerson St
- C W Nickerson St
- L 4 Av N
- C Fremont Bridge
- C Fremont Av
- R N 35 St
- L Wallingford Av N
- R N 40 St
- C NE 40 St  
(lower level)
- L 7 Av NE
- R NE 42 St
- R Roosevelt Wy NE
- L NE 41 St
- L Eastlake Av NE
- C 11 Av NE
- R NE 45 St
- L NE 45 St
- C NE 45 St (stay right)
- L Children's Hospital Loop
- S

**NOTE:**

**The bike rack MUST  
be in the up position  
before entering  
Children's Hospital  
Loop. All bicycles  
must be removed at  
the stop NE 45 St/  
42 Av NE**

## Central Magnolia

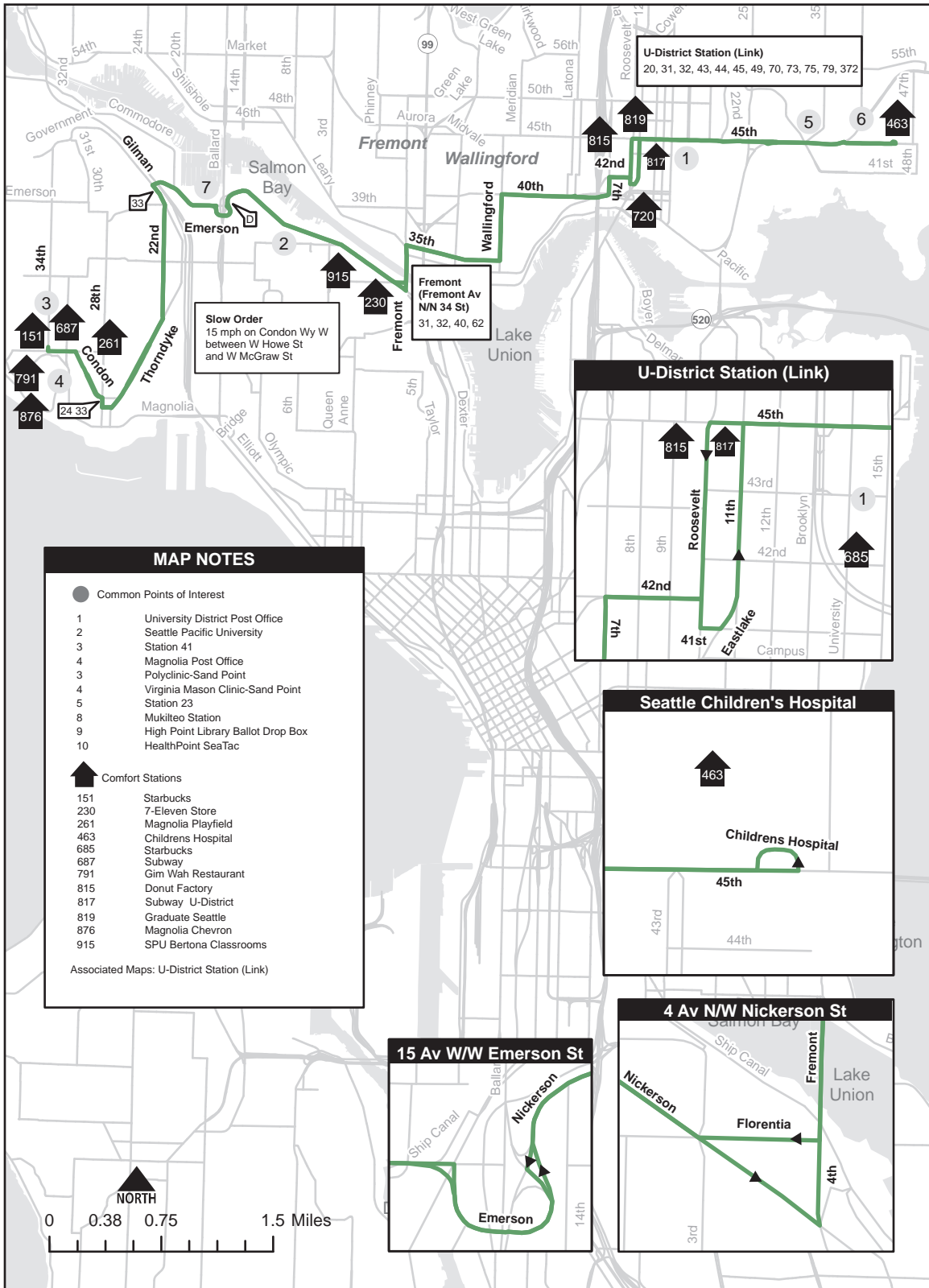
From: Seattle Children's Hospital

- ◆ Children's Hospital Loop
  - C through loop
  - R NE 45 St
  - C NE 45 St
  - L Roosevelt Wy NE
  - R NE 42 St
  - L 7 Av NE
  - C NE 40 St (continue onto  
lower level NE 40 St)
  - R Latona Av NE
  - L NE 40 St
  - C N 40 St
  - L Wallingford Av N
  - R N 35 St
  - L Fremont Av N
  - C Fremont Bridge
  - R Florentia St
  - R Nickerson St
  - C W Nickerson St
  - L overpass loop
  - L W Emerson St
  - C W Emerson Pl
  - L Gilman Av W
  - R 22 Av W
  - R Thorndyke Av W
  - R W Hayes St
  - R 28 Av W
  - L W Blaine St
- Slow Order**  
15 mph or less on  
Condon Wy W between  
W McGraw & W Howe St
- S Condon Wy W

**To****Base**

Central Magnolia	0339	Ryerson	04D8
Sea Children's Hosp (U-District Station)	0226		

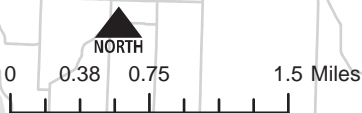




### MAP NOTES

- Common Points of Interest
  - 1 University District Post Office
  - 2 Seattle Pacific University
  - 3 Station 41
  - 4 Magnolia Post Office
  - 3 Polyclinic-Sand Point
  - 4 Virginia Mason Clinic-Sand Point
  - 5 Station 23
  - 8 Mukilteo Station
  - 9 High Point Library Ballot Drop Box
  - 10 HealthPoint SeaTac
- ▲ Comfort Stations
  - 151 Starbucks
  - 230 7-Eleven Store
  - 261 Magnolia Playfield
  - 463 Childrens Hospital
  - 685 Starbucks
  - 687 Subway
  - 791 Gim Wah Restaurant
  - 815 Donut Factory
  - 817 Subway U-District
  - 819 Graduate Seattle
  - 876 Magnolia Chevron
  - 915 SPU Bertona Classrooms

Associated Maps: U-District Station (Link)

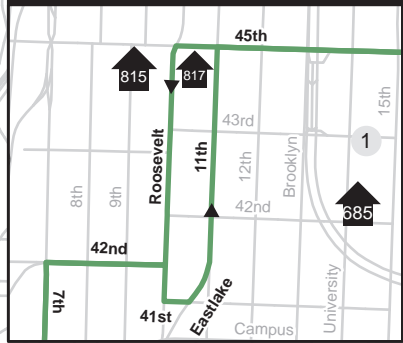


**U-District Station (Link)**  
20, 31, 32, 43, 44, 45, 49, 70, 73, 75, 79, 372

**Fremont (Fremont Av N/N 34 St)**  
31, 32, 40, 62

**Slow Order**  
15 mph on Condon Wy W between W Howe St and W McGraw St

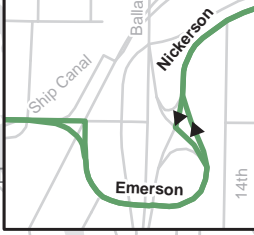
### U-District Station (Link)



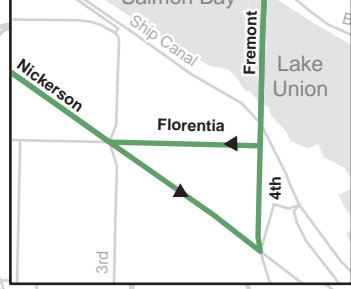
### Seattle Children's Hospital



### 15 Av W/W Emerson St



### 4 Av N/W Nickerson St



## University District

From: Republican St

◆ Republican St  
 L 1 Av N  
 L Mercer St  
 C W Mercer St  
 C W Mercer Pl  
 R Elliott Av W  
 C 15 Av W  
 R "W Dravus St" exit  
 C enter 15 Av W  
 C 15 Av W  
 R "Emerson St/  
 Nickerson St" exit  
 C "Nickerson St/Seattle  
 Pacific University" exit  
 C W Nickerson St  
 C Nickerson St  
 L 4 Av N  
 C Fremont Bridge  
 C Fremont Av  
 R N 35 St  
 L Wallingford Av N  
 R N 40 St  
 C NE 40 St  
 C NE 40 St  
 (lower level)  
 L 7 Av NE  
 R NE 42 St  
 R Roosevelt Wy NE  
 L NE 41 St  
 L Eastlake Av NE  
 C 11 Av NE  
 R NE 45 St  
 L NE 45 St  
 C NE 45 St (stay right)  
 L Children's Hospital Loop  
 S

**NOTE:**

***The bike rack MUST  
 be in the up position  
 before entering  
 Children's Hospital  
 Loop. All bicycles  
 must be removed at  
 the stop NE 45 St/  
 42 Av NE***

## Seattle Center

From: Seattle Children's Hospital

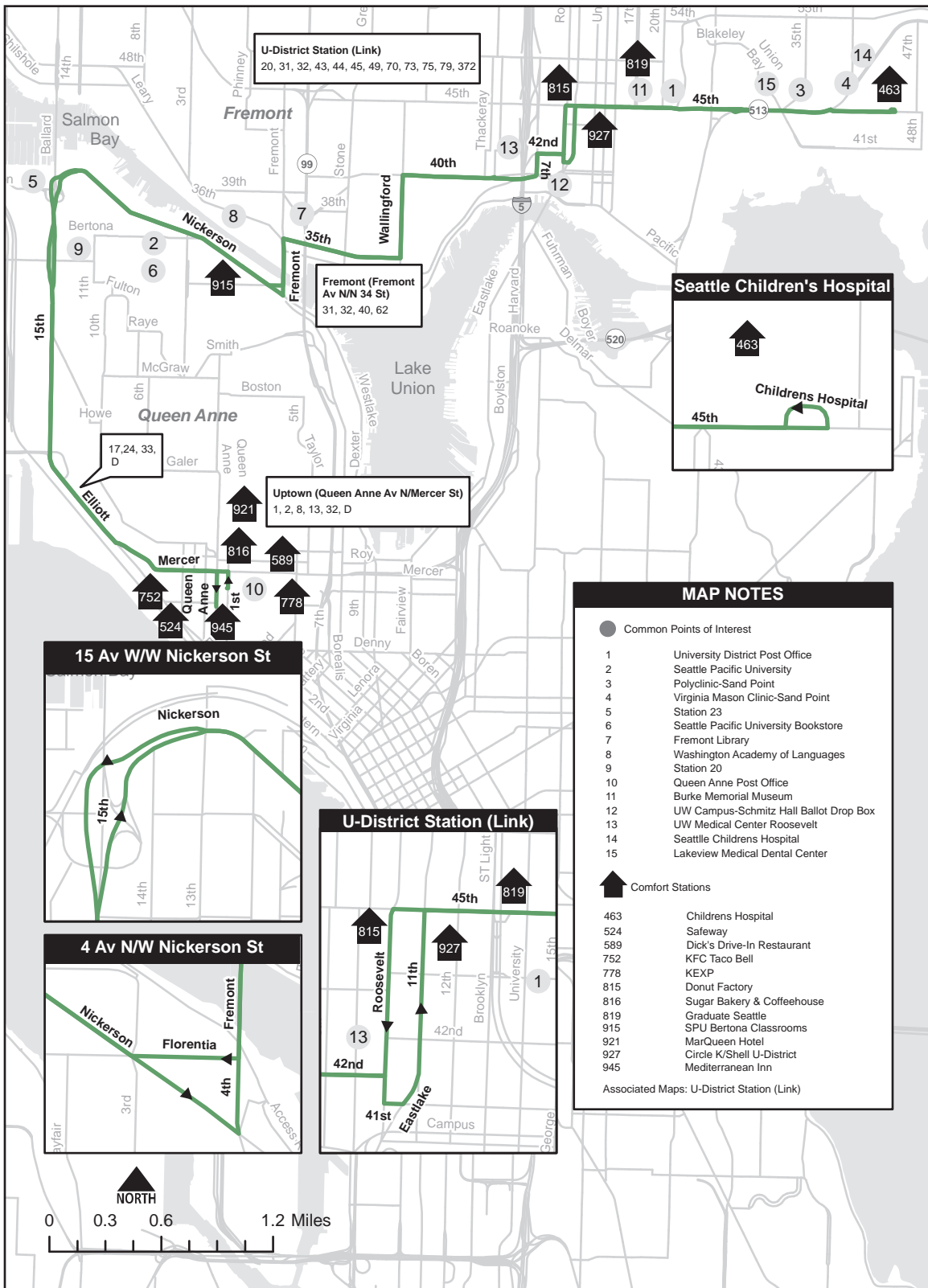
◆ Children's Hospital Loop  
 L through loop  
 R NE 45 St  
 C NE 45 St  
 L Roosevelt Wy NE  
 R NE 42 St  
 L 7 Av NE  
 C NE 40 St (continue onto  
 lower level NE 40 St)  
 R Latona Av NE  
 L NE 40 St  
 C N 40 St  
 L Wallingford Av N  
 R N 35 St  
 L Fremont Av N  
 C Fremont Bridge  
 R Florentia St  
 R Nickerson St  
 C W Nickerson St  
 R "15 Av W/  
 City Center" exit  
 C 15 Av W  
 R "W Dravus St" exit  
 C 15 Av W  
 C Elliott Av W  
 L W Mercer Pl  
 C W Mercer St  
 R Queen Anne Av N  
 S W Harrison St (fs)

**To****Base**

Seattle Center  
 Sea Children's Hosp (U-District Station)

0227  
 00D2

Ryerson 04D8



**U-District Station (Link)**  
20, 31, 32, 43, 44, 45, 49, 70, 73, 75, 79, 372

**Fremont (Fremont Av N/N 34 St)**  
31, 32, 40, 62

17, 24, 33, D

**Uptown (Queen Anne Av N/Mercer St)**  
1, 2, 8, 13, 32, D

**Seattle Children's Hospital**  
463  
Childrens Hospital  
45th

**15 Av W/W Nickerson St**  
Nickerson  
15th  
14th  
13th

**4 Av N/W Nickerson St**  
Nickerson  
Florentia  
4th  
Fremont

**U-District Station (Link)**  
45th  
819  
11th  
12th  
42nd  
13  
41st  
Easlake  
Campus

**MAP NOTES**

- Common Points of Interest
- 1 University District Post Office
- 2 Seattle Pacific University
- 3 Polyclinic-Sand Point
- 4 Virginia Mason Clinic-Sand Point
- 5 Station 23
- 6 Seattle Pacific University Bookstore
- 7 Fremont Library
- 8 Washington Academy of Languages
- 9 Station 20
- 10 Queen Anne Post Office
- 11 Burke Memorial Museum
- 12 UW Campus-Schmitz Hall Ballot Drop Box
- 13 UW Medical Center Roosevelt
- 14 Seattle Childrens Hospital
- 15 Lakeview Medical Dental Center

▲ Comfort Stations

- 463 Childrens Hospital
- 524 Safeway
- 589 Dick's Drive-In Restaurant
- 752 KFC Taco Bell
- 778 KEXP
- 815 Donut Factory
- 816 Sugar Bakery & Coffeehouse
- 819 Graduate Seattle
- 915 SPU Bertona Classrooms
- 921 MarQueen Hotel
- 927 Circle K/Shell U-District
- 945 Mediterranean Inn

Associated Maps: U-District Station (Link)



## Downtown Seattle

From: Illinois Av/Texas Way

- ◆ Illinois Av
- R Texas Wy
- C Texas Wy through Reserve Center gate into Center
- C Texas Wy
- C Texas Wy out through Reserve Center south gate
- L Washington Av
- C east gate
- C W Government Wy
- C Gilman Av W
- R 22 Av W
- R Thorndyke Av W
- R W Blaine St
- L 28 Av W
- L W Galer St
- C Magnolia Bridge
- R 15 Av W
- C Elliott Av W
- L Western Av W
- L Denny Wy
- R 3 Av
- S Cedar St (continues as Route 27, Route 124, or to 3 Av S/S Main St)

**When Scheduled from  
W Government Wy/  
34 Av W**

- ◆ W Government Wy
- C Gilman Av W

**When Scheduled to  
3 Av S/S Main St**

- Operate regular route
- 2 3 Av
- R Columbia St  
(use left general purpose lane)
- L 2 Av
- C 2 Av Ext S
- S 2 Av Ext S (ns)/  
S Jackson St

**Allow off board  
fare collection in  
designated area on  
3 Av in the CBD.**

Route 33 is grouped with Routes 24, 27, and 124

To	Base
Downtown Seattle	037C Ryerson 04D8
East Magnolia	037A
shuttle	014C

Northbound when scheduled from Route 27 to Route 33 change signs at Yesler Way/Eastside I-5 bridge.  
Southbound when scheduled from Route 33 to Route 27 or Route 124 change signs at 3 Av/Cedar St.

## East Magnolia

From: 4 Av S/S Royal Brougham Way

- ◆ 4 Av S
- 2 Island Stop at 4th Ave S/S Jackson St
- C 4 Av S
- L Prefontaine Pl S
- C 3 Av
- L Denny Wy
- C Western Av W
- C Elliott Av W
- R "Magnolia Bridge/ Pier 91" exit (stay in right lane)
- C Magnolia Bridge
- C W Galer St
- R Thorndyke Av W
- L 22 Av W
- L Gilman Av W
- C W Government Wy
- C east gate to Discovery Pk/Ft Lawton
- R Texas Way
- C Reserve Center south gate into Center
- C Texas Way through Reserve Center
- C Texas Way out through Reserve Center north gate
- L counterclockwise loop through parking lot
- 2 Illinois Av
- S Texas Wy (ns)

**When Scheduled to  
W Government Wy/  
34 Av W**

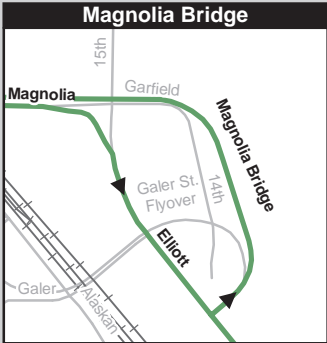
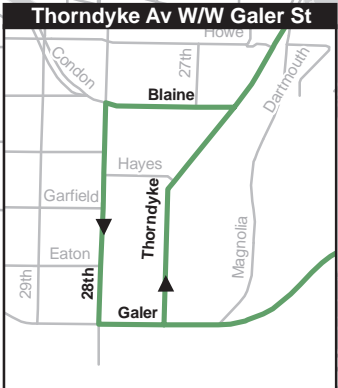
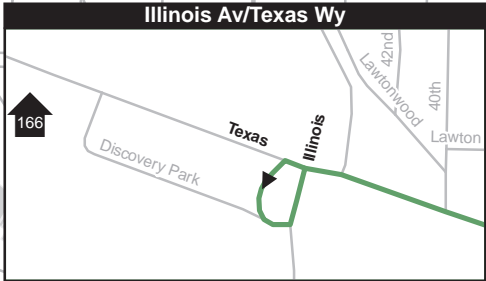
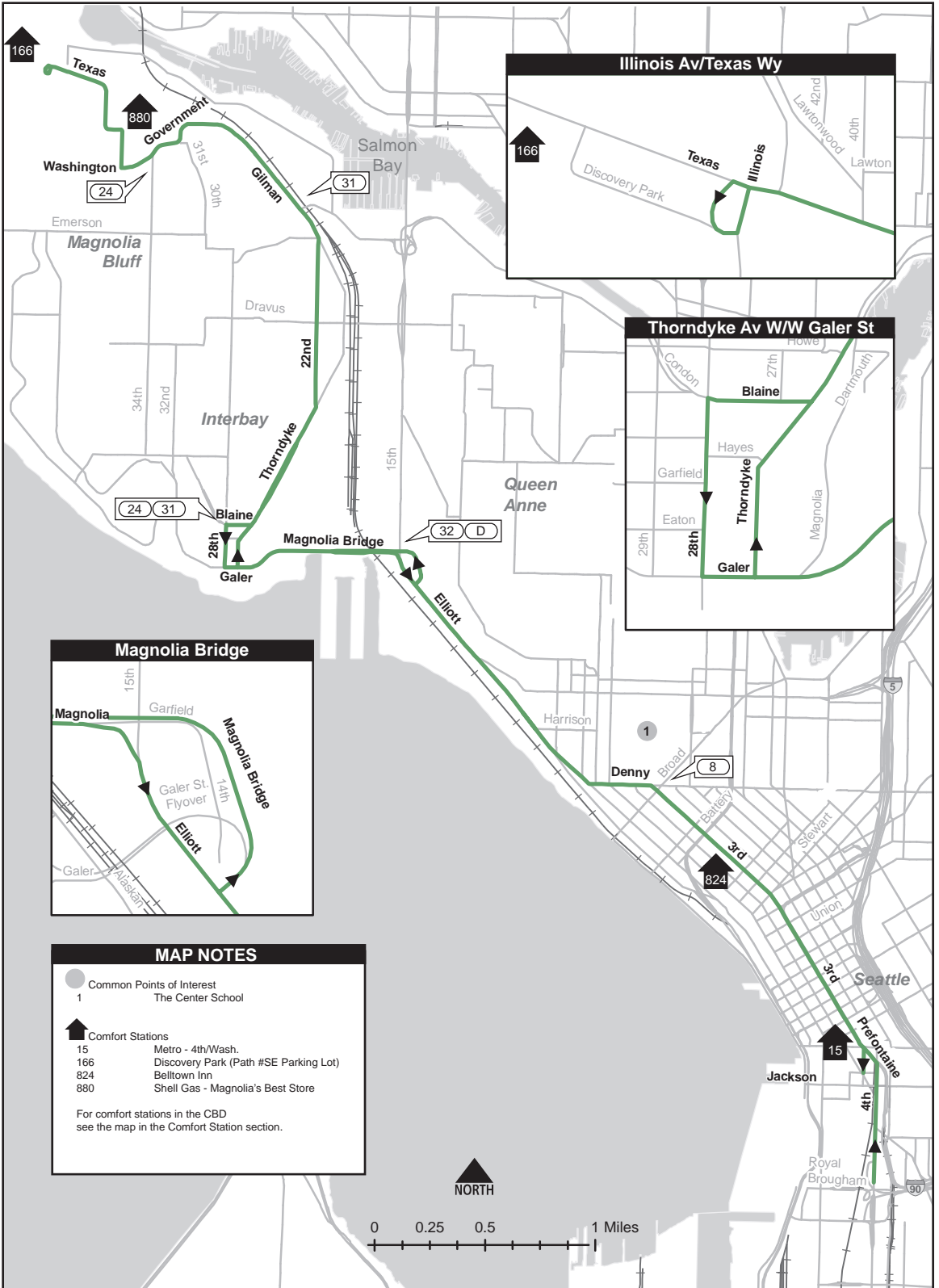
- C Illinois Av (N/B)
- R Texas Wy
- C Texas Wy through Reserve Center gate into Center
- C Texas Wy
- L Texas Wy out through Reserve Center south gate
- L Washington Av
- C East Gate
- C W Government Wy
- S 34 Av W

**When Scheduled from  
Yesler Wy/  
Eastside I-5 Bridge**

- ◆ Yesler Wy  
(from Route 27)
- R 3 Av
- C 3 Av
- C regular route

**Awareness Areas**

3 Av between Virginia St & Spring St  
S Jackson St between 2 Av Ext S & 5 Av S



**MAP NOTES**

- Common Points of Interest
- 1 The Center School
- ▲ Comfort Stations
- 15 Metro - 4th/Wash.
- 166 Discovery Park (Path #SE Parking Lot)
- 824 Belltown Inn
- 880 Shell Gas - Magnolia's Best Store

For comfort stations in the CBD see the map in the Comfort Station section.



**Downtown Seattle****From: Othello Station**

◆ M.L. King Jr Wy S  
 R S Othello St  
 R Beacon Av S  
 R 14 Av S  
 L S Massachusetts St  
 R 12 Av S  
 C S Charles St  
 L 12 Av S  
 L S Jackson St  
 R 4 Av S  
 L Prefontaine Pl S  
 C 3 Av  
 S Pike St

**When Scheduled to  
5 Av S/S Weller St**

Operate regular route

2 S Jackson St  
 L 5 Av S  
 S S Weller St (ns)

**When Scheduled to  
S Jackson St/12 Av S**

Operate regular route

2 S Jackson St  
 S 12 Av S (continues as  
 Route 70)

**Othello Station****From: Downtown**

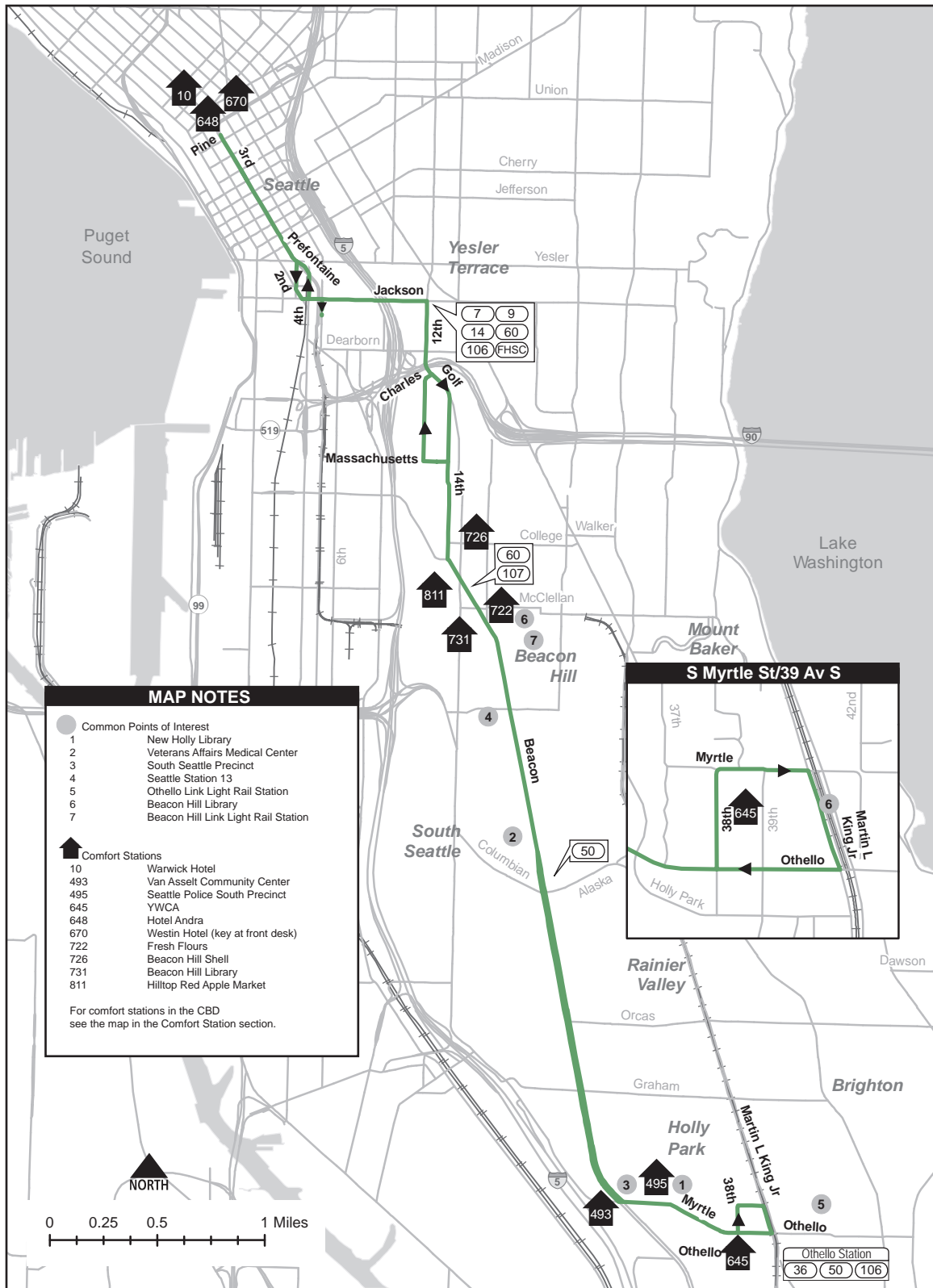
◆ 3 Av  
 C 3 Av S  
 L 2 Av Ext S  
 L S Jackson St  
 R 12 Av S  
 C Golf Dr S  
 R 14 Av S  
 C Beacon Av S  
 L S Myrtle St  
 C S Myrtle Pl  
 C S Othello St  
 L 38 Av S  
 R S Myrtle St  
 S 39 Av S (ns)

**Allow off board  
fare collection in  
designated area on  
3 Av in the CBD.**

**Awareness Areas**

3 Av between Virginia St  
 & Spring St  
 S Jackson St between  
 2 Av Ext S & 5 Av S

<b>To</b>	<b>Base</b>
Downtown Seattle	052E Atlantic 04D1
at Beacon Av S/Lander St	048C
ID/Chinatown Sta	00C1
Othello Station	052C
at Beacon Av S/Lander St	009B



**Downtown Seattle****From: Northgate Station (Link)**

◆ Bay 4  
 R NE 100 St  
 L 1 Av NE  
 R N 92 St  
 R College Wy N  
 C Meridian Av N  
 L N Northgate Wy  
 C N 105 St  
 C Holman Rd N  
 C Holman Rd NW  
 C 15 Av NW  
 R NW 85 St  
 L 24 Av NW  
 L NW Market St  
 R Leary Av NW  
 C NW Leary Wy  
 C Leary Wy NW  
 C NW 36 St  
 C N 36 St  
 C Fremont Pl NW  
 R Fremont Av N  
 C Fremont Bridge  
 C 4 Av N  
 L Westlake Av N  
 L Westlake Av N  
 (at 9 Av N)  
 R Lenora St  
 L 3 Av  
 C 3 Av S  
 S 3 Av S/Main

**Allow off board  
 fare collection in  
 designated area on  
 3 Av in the CBD.**

**Northgate Station (Link)****From: 4 Av S/S Jackson St**

◆ Island Stop at  
 4 Av S/S Jackson St  
 C 4 Av S  
 L Prefontaine Pl S  
 C 3 Av  
 R Blanchard St

**Slow Order:**  
*5 mph or less on  
 Blanchard St after 8 Av  
 when turning N/B or S/B  
 onto Westlake Av*

L Westlake Av  
 C Westlake Av N  
 R 4 Av N  
 C Fremont Bridge  
 C Fremont Av N  
 L Fremont Pl N  
 C N 36 St  
 C NW 36 St  
 R Leary Wy NW  
 C NW Leary Wy  
 C Leary Av NW  
 L NW Market St  
 R 24 Av NW  
 R NW 85 St  
 L 15 Av NW  
 C Holman Rd NW  
 C Holman Rd N  
 C N 105 St  
 C N Northgate Wy  
 R Meridian Av N  
 C College Wy N  
 L N 92 St  
 L 1 Av NE  
 S Bay 1

**Awareness Areas**

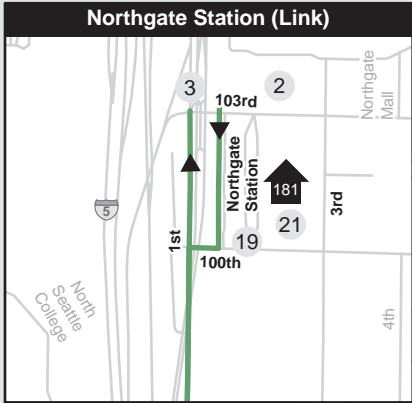
*Aurora Av N/N 105 St/  
 N Northgate Wy*

*3 Av between Virginia St  
 & Spring St*

*S Jackson St between  
 2 Av Ext S & 5 Av S*

<b>To</b>	<b>Base</b>
Downtown Seattle (Ballard)	0237 Central Base 04D3
Downtown Seattle at Fremont Av N/N 34 St	0235
Northgate Station (Fremont)	00F9
Northgate Station (Ballard)	003F
Northgate Station	0222



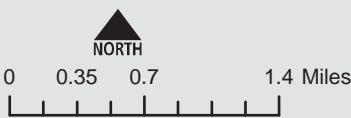
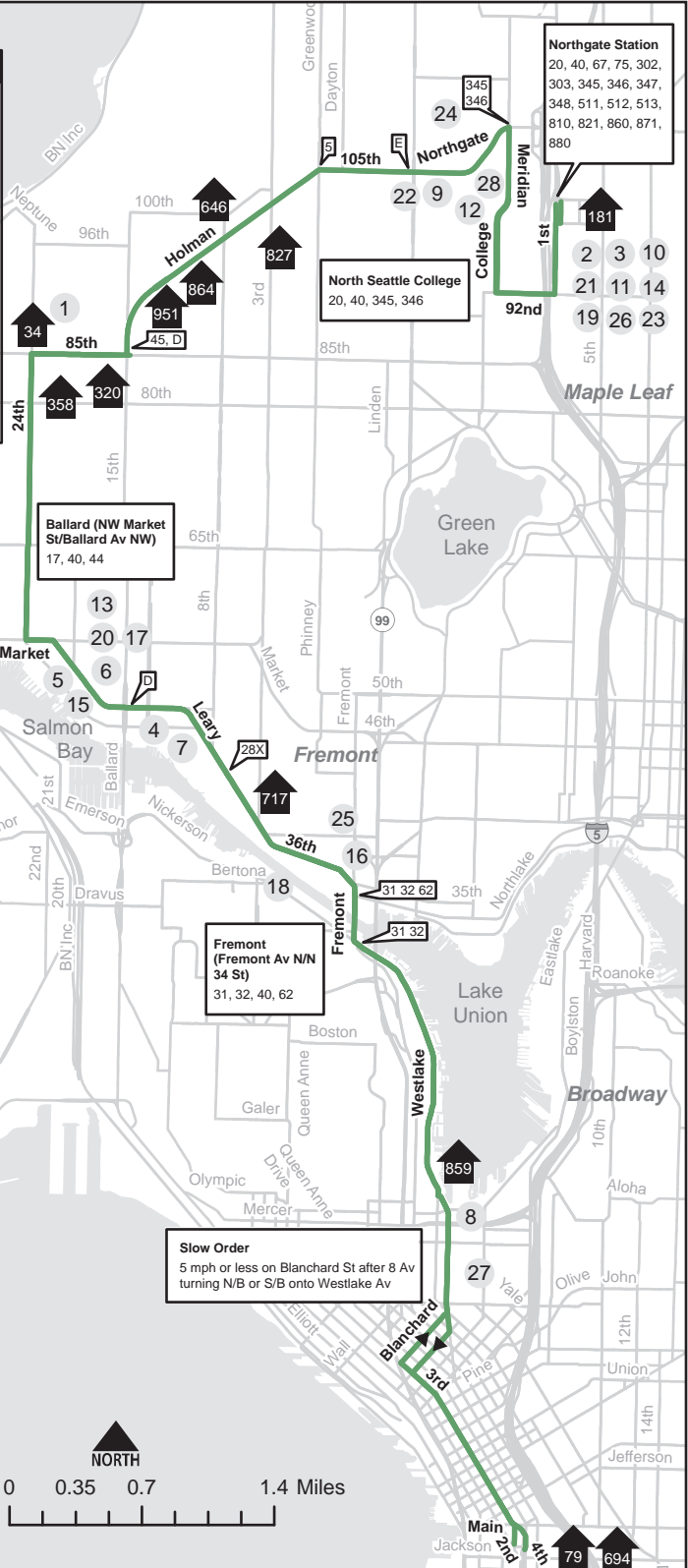


### MAP NOTES

- Common Points of Interest
- 1 Station 35
- 2 Northgate Mall Garage P&R
- 3 Northgate Station (Link) P&R
- 4 Ballard DSHS
- 5 Swedish Clinic Ballard
- 6 Swedish Medical Center Ballard Campus
- 7 King North/Ballard Comm Services-Welfare
- 8 Museum of History and Industry
- 9 Station 31
- 10 North Seattle Worksource
- 11 Kaiser Permanente - Northgate
- 12 Seattle Police North Precinct
- 13 Ballard Library
- 14 North Seattle DSHS
- 15 Ballard Branch Library Ballot Drop Box
- 16 Fremont Library
- 17 Ballard Community Hospital
- 18 Washington Academy of Languages
- 19 Northgate Station (Link)
- 20 Polyclinic-Ballard
- 21 Thornton Place Garage P&R
- 22 Blood Bank-Northend
- 23 North Seattle College
- 24 Polyclinic-Northgate
- 25 Station 9
- 26 North Seattle College Ballot Drop Box
- 27 South Lake Union Ballot Drop Box
- 28 Meridian Center for Health

- ▲ Comfort Stations
- 34 Our Redeemer's Lutheran
- 79 Central/Atlantic Base Ops
- 181 Northgate Layover Facility
- 320 Safeway
- 358 Larsen's Bakery
- QFC
- 694 King County Metro Central VM
- 717 Shell Gas - K's Deli
- 827 Shell Gas - Holman Rd
- 859 Starbucks
- 864 McDonalds/Chevron Extramile
- 951 Metropolitan Market-Crown Hill

For comfort stations in the CBD see the map in the Comfort Station section.  
Associated Maps: Northgate Station (Link)



**Yesler Terrace****From: University District**

◆ NE 45 St  
 R 15 Av NE  
 L NE Pacific St  
 R Montlake Blvd NE  
 C Montlake Blvd E  
 C E Montlake Pl E  
 C 24 Av E  
 C Turner Way E  
 C 23 Av E  
 R E John St  
 C E Thomas St  
 L 15 Av E  
 R E John St  
 L Broadway E  
 C Broadway  
 L Boren Av  
 C Base route

**University District****From: Yesler Terrace**

◆ Boren Av/E Yesler Wy  
 C Boren Av  
 R Broadway  
 C Broadway E  
 R E John St  
 L 15 Av E  
 R E Thomas St  
 C E John St  
 L 23 Av E  
 C Turner Way E  
 C 24 Av E  
 C E Montlake Pl E  
 C Montlake Blvd E  
 C Montlake Blvd NE  
 L NE Pacific St  
 S UW Station Bay 2  
 (continue as Route 44)

**When Scheduled to NE  
45 St/Brooklyn Av NE**

Operate regular route

2 NE Pacific St

R 15 Av NE

L NE 45 St

S Brooklyn Av NE

**Awareness Areas**

Montlake Blvd NE/

NE Pacific St

Route 43 is grouped with Route 44

<b>To</b>	<b>Base</b>
University District	0702 Atlantic Base 04D1
Husky Service	0189
NE 45th/Brooklyn Ave NE	0201
Capitol Hill (UW Medical Ctr)	032A

**MAP NOTES**

- Common Points of Interest
- 1 University of Washington Medical Center
- 2 Washington Permanente Medical Group
- 3 UW Police Department
- 4 University District Post Office
- 5 Seattle University
- 6 University of Washington
- 7 Kaiser Permanente-Family Health Center
- 8 East Seattle Precinct
- 9 Burke Memorial Museum
- 10 Montlake Freeway Station
- 11 Henry Art Gallery
- 12 Holy Names Academy
- 13 Montlake Library
- 14 Juvenile Court & Youth Center

- ▲ Comfort Stations
- 264 Kaiser Permanente Main Hospital
- 341 UW Triangle Garage
- 505 UW Police
- 819 Graduate Seattle
- 917 Kitanda Espresso & Acai

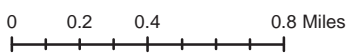
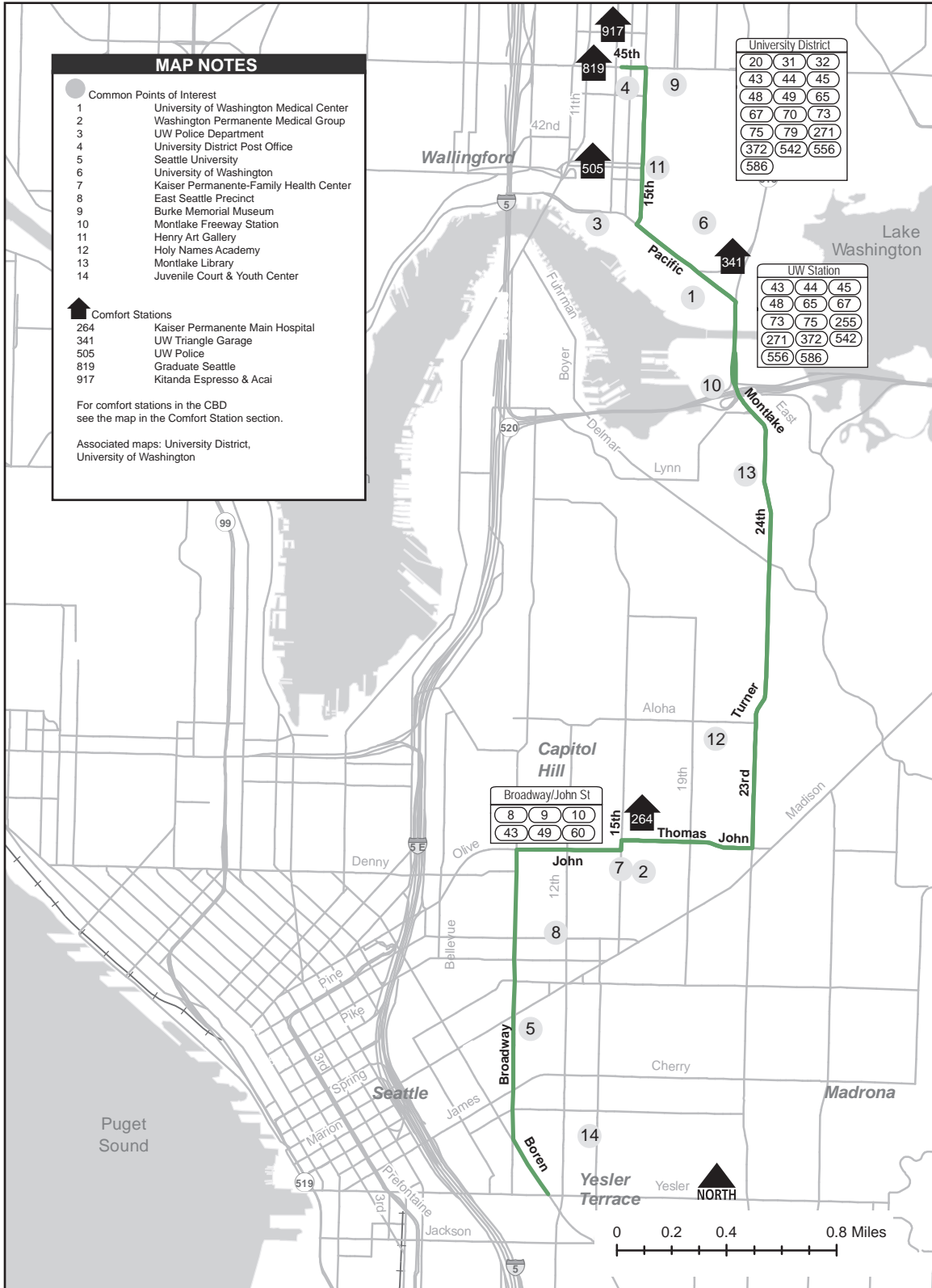
For comfort stations in the CBD see the map in the Comfort Station section.

Associated maps: University District, University of Washington

20	31	32
43	44	45
48	49	65
67	70	73
75	79	271
372	542	556
586		

43	44	45
48	65	67
73	75	255
271	372	542
556 586		

Broadway/John St		
8	9	10
43	49	60



**Ballard****From: University District**

◆ Montlake Blvd NE  
 2 UW Station Bay 3  
 R NE Pacific St  
 2 UW Station Bay 2  
 C NE Pacific St  
 R 15 Av NE  
 L NE 43 St  
 R 12 Av NE  
 L NE 45 St  
 C N 45 St  
 R N Midvale Pl  
 L N 46 St  
 C N Market St  
 C NW Market St  
 L 32 Av NW  
 S

**University District****From: Ballard**

◆ 32 Av NW  
 L NW 54 St  
 C NW Market St  
 C N Market St  
 C N 46 St  
 R N Midvale Pl  
 L N 45 St  
 C NE 45 St  
 R 15 Av NE  
 L NE Pacific St  
 L NE Pacific Pl  
 S Layover Area B  
 (NE Pacific Pl)

**When scheduled to  
NE 45 St/****University Wy NE**

Operate regular route

2 NE 45 St  
 S University Wy NE (trip  
 continues as Route 43)

**Awareness Areas**

Montlake Blvd NE/  
 NE Pacific St

**Layover Instructions for 32 Av NW/NW 54 St**

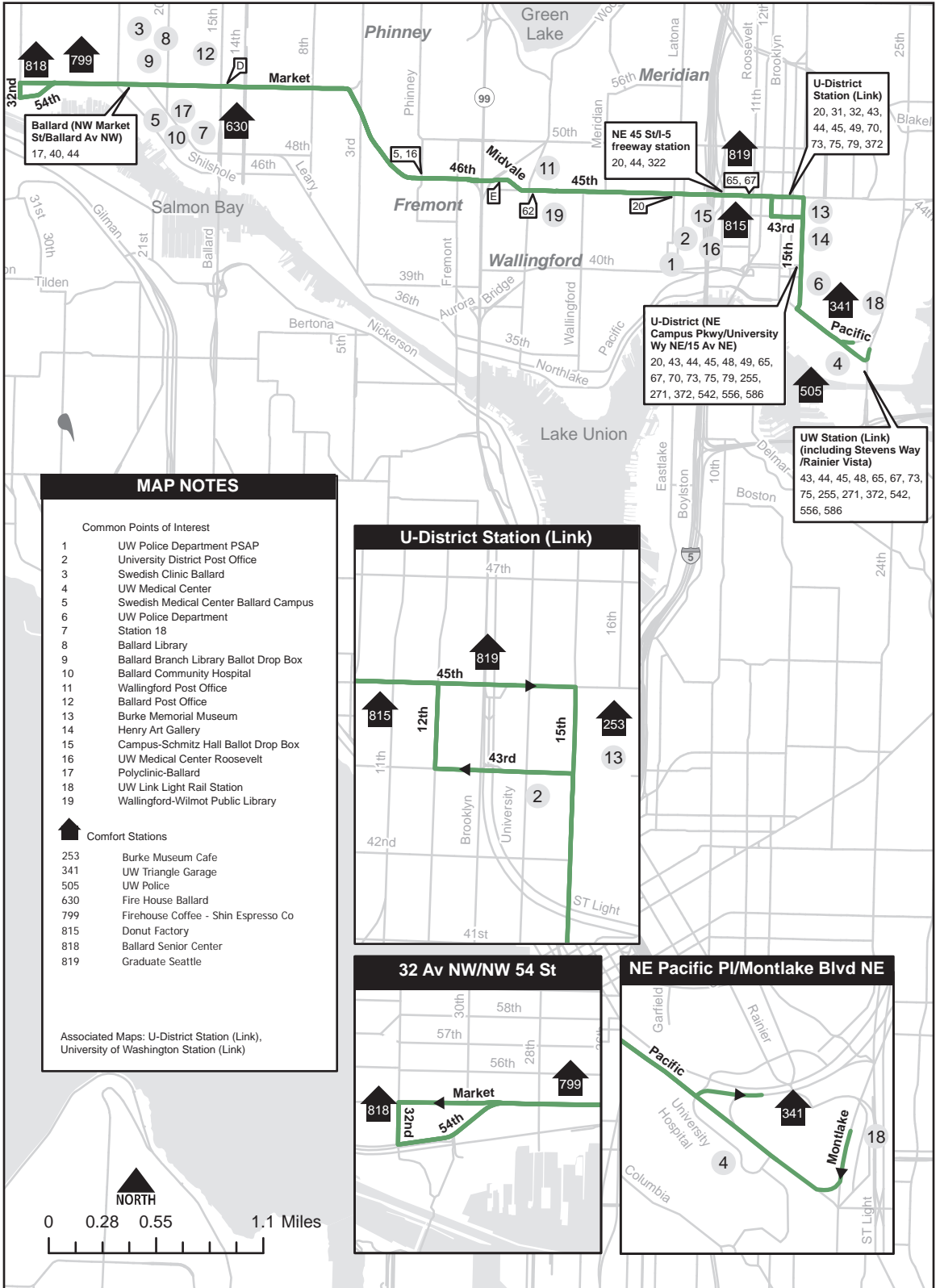
When approaching 32 Av NW, use the cutout  
 and scan for coaches in the layover. If there are  
 two coaches in the layover, hold in the cutout.  
 Do not pull forward to the stop sign to hold for  
 room at the layover.

**Cutout hours of operation:**

7:00-11:30 AM & 3:00-7:30 PM

Route 44 is grouped with Route 43

To	Base		
Ballard	061E	Atlantic Base	04D1
U-District Station	0620	Atlantic Base (via Broadway/S Jackson)	
Downtown (via UW Medical Center)		at Broadway/John St	031F
at 12 Av NE/NE 45 St		at 12 Av S/S Jackson St	059E
To Route 43 Downtown	0295		
To Route 43 Capitol Hill	061D		



### University District

From: Loyal Heights

◆ Loyal Wy NW  
 R 32 Av NW  
 R NW 85 St  
 C N 85 St  
 R Wallingford Av N  
 L E Green Lake Dr N  
 L NE Ravenna Blvd  
 L NE 65 St  
 R 15 Av NE  
 R Cowen Pl NE  
 C University Wy NE  
 S University Wy NE/  
 NE 41 St

**When Scheduled via  
 15 Av NE (Saturdays)**

Operate regular route

2 NE 65 St  
 R 15 Av NE  
 R NE 50 St  
 L University Wy NE  
 C regular route

### Loyal Heights

From: UW Medical Center

◆ Sandpoint Wy NE  
 C NE 45 St  
 L Montlake Blvd NE  
 R NE 44 St  
 C Pend Oreille Rd  
 L E Stevens Wy NE  
 C W Stevens Wy NE  
 R 15 Av NE  
 L NE Campus Pkwy  
 R University Wy NE  
 C Cowen Pl NE  
 L 15 Av NE  
 L NE 65 St  
 R NE Ravenna Blvd  
 R E Green Lake Dr N  
 R Wallingford Av N  
 L N 85 St  
 C NW 85 St  
 L 31 Av NW  
 R Loyal Wy NW  
 S W/B Loyal Wy NW

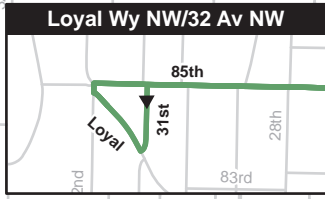
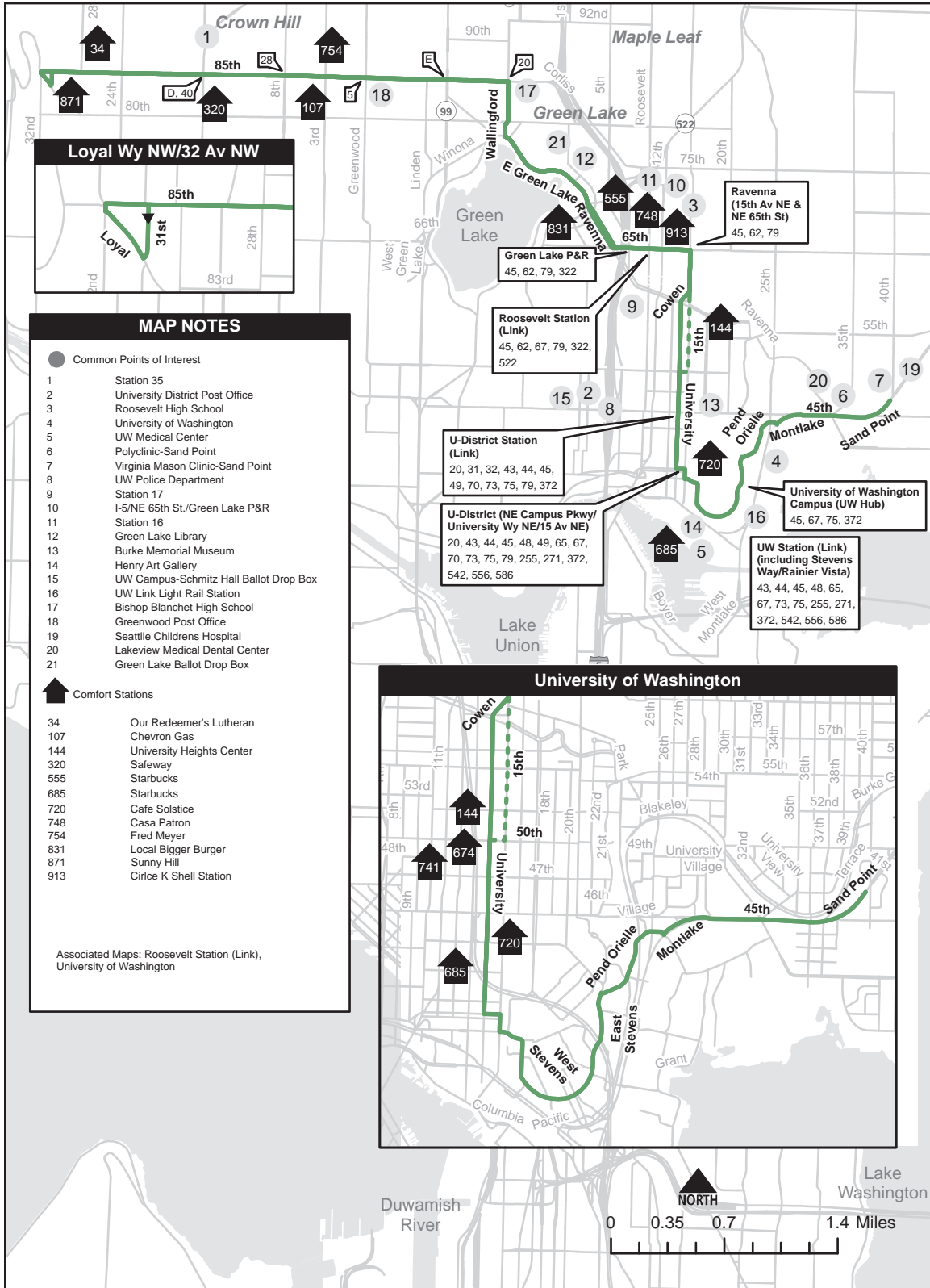
**When Scheduled via  
 15 Av NE (Saturdays)**

Operate regular route

2 University Wy NE  
 R NE 50 St  
 L 15 Av NE  
 L NE 65 St  
 C regular route

Route 45 is grouped with Route 75

<b>To</b>	<b>Base</b>		
Loyal Heights (Roosevelt Station)	028E	North Base	04D5
U-District (Roosevelt Station)	067E		

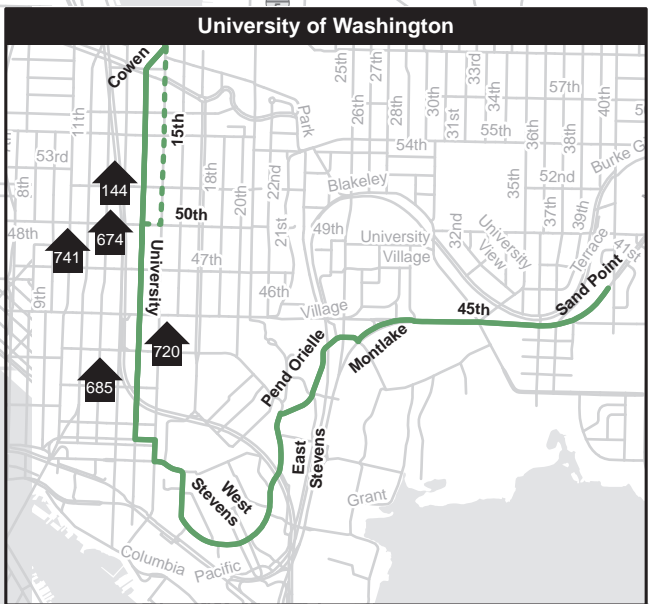


### MAP NOTES

- Common Points of Interest
- 1 Station 35
- 2 University District Post Office
- 3 Roosevelt High School
- 4 University of Washington
- 5 UW Medical Center
- 6 Polyclinic-Sand Point
- 7 Virginia Mason Clinic-Sand Point
- 8 UW Police Department
- 9 Station 17
- 10 I-5/NE 65th St./Green Lake P&R
- 11 Station 16
- 12 Green Lake Library
- 13 Burke Memorial Museum
- 14 Henry Art Gallery
- 15 UW Campus-Schmitz Hall Ballot Drop Box
- 16 UW Link Light Rail Station
- 17 Bishop Blanchet High School
- 18 Greenwood Post Office
- 19 Seattle Childrens Hospital
- 20 Lakeview Medical Dental Center
- 21 Green Lake Ballot Drop Box

- ▲ Comfort Stations
- 34 Our Redeemer's Lutheran
- 107 Chevron Gas
- 144 University Heights Center
- 320 Safeway
- 555 Starbucks
- 685 Starbucks
- 720 Cafe Solstice
- 748 Casa Patron
- 754 Fred Meyer
- 831 Local Bigger Burger
- 871 Sunny Hill
- 913 Cirice K Shell Station

Associated Maps: Roosevelt Station (Link), University of Washington



## University District

From: Mount Baker Transit Center

- ◆ Mount Baker TC Bay 2
- C TC rdwy
- C bus loop exit
- R Rainier Av S
- R 23 Av S
- C 23 Av
- C Turner Wy E
- C 24 Av E
- C E Montlake Pl E
- C Montlake Blvd E
- C Montlake Blvd NE
- L NE Pacific St
- 2 UW Station Bay 2
- C NE Pacific St
- R 15 Av NE
- L NE 50 St
- S

### *When Scheduled via NE 45 St (Saturdays)*

Operate regular route

- 2 NE 15 Av
- L NE 45 St
- R 11 Av NE
- R NE 47 St
- R 12 Av NE
- S

## Mount Baker Transit Center

From: University Wy NE/NE 52 St

- ◆ University Wy NE
- L NE 50 St
- R 15 Av NE
- L NE Pacific St
- 2 UW Station Bay 1
- R Montlake Blvd NE
- C Montlake Blvd E
- C E Montlake Pl E
- C 24 Av E
- C Turner Wy E
- C 23 Av E
- C 23 Av
- C 23 Av S
- L Rainier Av S
- R S McClellan St
- R M.L. King Jr Wy S
- R enter Mount Baker TC
- C TC rdwy (stay left)
- 2 Bay 2 (drop off)

### *When Scheduled via NE 45 St (Saturdays)*

- ◆ 12 Av NE
- L NE 45 St
- R 15 Av NE
- C regular route

### *When Layover Area A is Fully Occupied*

- C E/B on north TC rdwy
- C U-turn; proceed W/B on southbound TC rdwy
- S Overflow Layover Area C

### **Awareness Areas**

*Montlake Blvd NE/  
NE Pacific St*

*Rainier Av S/  
Mount Baker TC*

**Sight-Impaired  
Customers at  
Rainier Av S/23 Av S**

### To

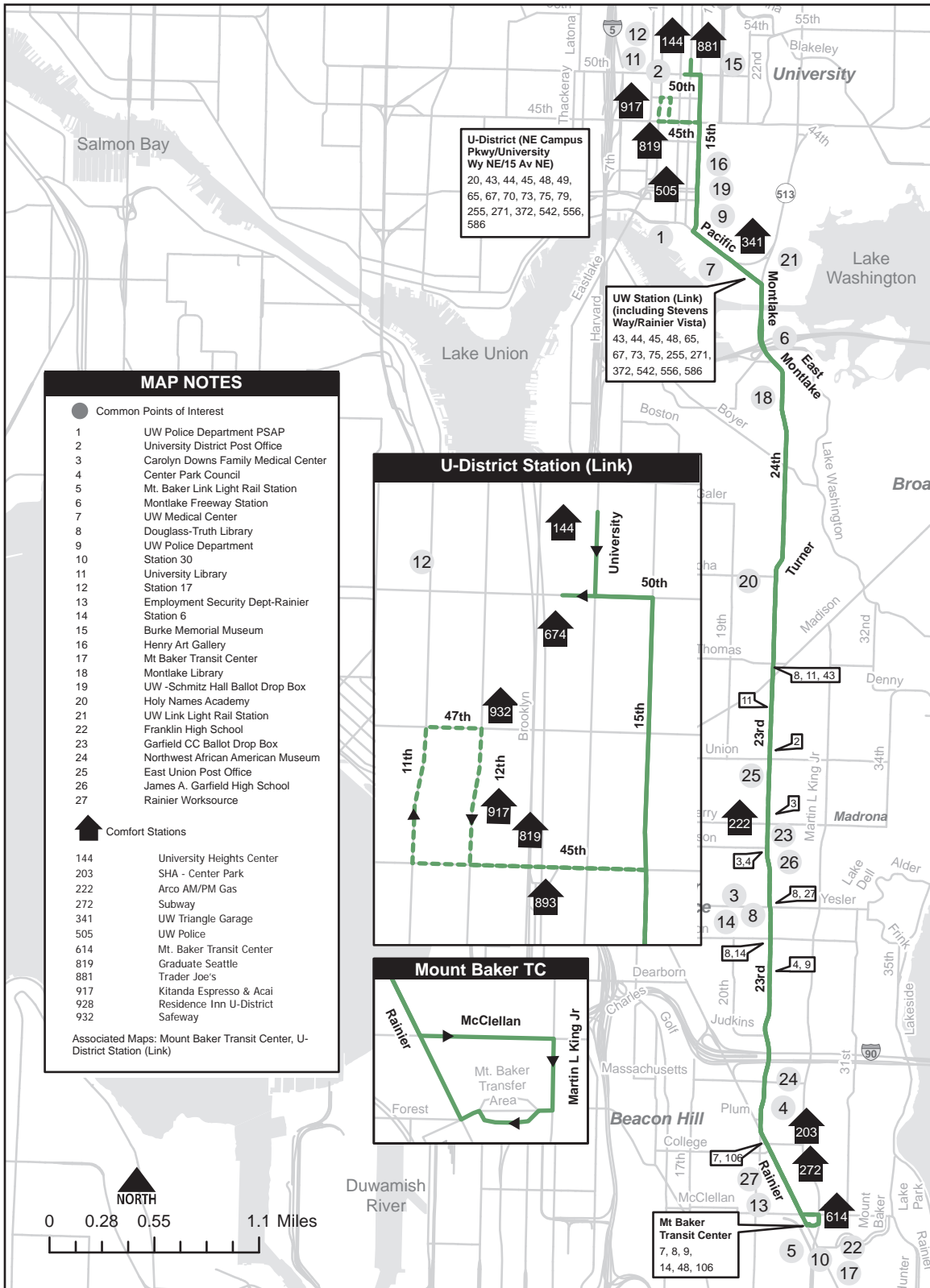
University District  
Mt Baker TC

### Base

Ryerson Base 04D8

06A9  
0253





**U-District (NE Campus Pkwy/University Wy NE/15 Av NE)**  
 20, 43, 44, 45, 48, 49, 65, 67, 70, 73, 75, 79, 255, 271, 372, 542, 556, 586

**UW Station (Link) (including Stevens Way/Rainier Vista)**  
 43, 44, 45, 48, 65, 67, 73, 75, 255, 271, 372, 542, 556, 586

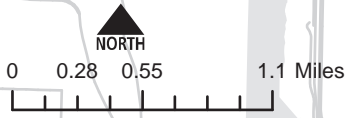
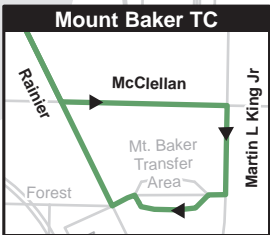
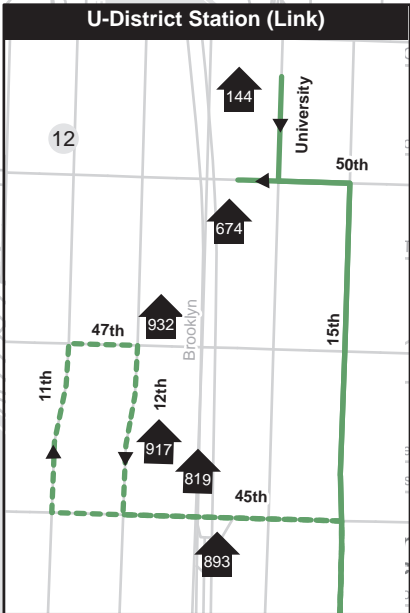
**MAP NOTES**

- Common Points of Interest
- 1 UW Police Department PSAP
- 2 University District Post Office
- 3 Carolyn Downs Family Medical Center
- 4 Center Park Council
- 5 Mt. Baker Link Light Rail Station
- 6 Montlake Freeway Station
- 7 UW Medical Center
- 8 Douglass-Truth Library
- 9 UW Police Department Station 30
- 11 University Library
- 12 Station 17
- 13 Employment Security Dept-Rainier Station 6
- 14 Burke Memorial Museum
- 16 Henry Art Gallery
- 17 Mt Baker Transit Center
- 18 Montlake Library
- 19 UW -Schmitz Hall Ballot Drop Box
- 20 Holy Names Academy
- 21 UW Link Light Rail Station
- 22 Franklin High School
- 23 Garfield CC Ballot Drop Box
- 24 Northwest African American Museum
- 25 East Union Post Office
- 26 James A. Garfield High School
- 27 Rainier Worksource

▲ Comfort Stations

- 144 University Heights Center
- 203 SHA - Center Park
- 222 Arco AM/PM Gas
- 272 Subway
- 341 UW Triangle Garage
- 505 UW Police
- 614 Mt. Baker Transit Center
- 819 Graduate Seattle
- 881 Trader Joe's
- 917 Kitanda Espresso & Acai
- 928 Residence Inn U-District
- 932 Safeway

Associated Maps: Mount Baker Transit Center, U-District Station (Link)



## Downtown Seattle

From: U-District Station (Link)

◆ Bay 3  
 C NE 45 St  
 R 15 Av NE  
 R NE Campus Pkwy  
 L University Bridge  
 C Eastlake Av E  
 L Harvard Av E  
 L E Roanoke St  
 R 10 Av E  
 C E Roy St  
 L Broadway E  
 C Broadway  
 R E Pine St  
 C Pine St  
 S 5 Av

**When Scheduled to  
Boren Av/E Yesler Wy**

Operate regular route

2 Broadway  
 C Broadway  
 L Boren Av  
 C base route

**When Scheduled to  
S Jackson St/5 Av S**

Operate regular route

2 Pine St  
 C Pine St  
 L 3 Av  
 C 3 Av S  
 L 2 Av Ext S  
 L S Jackson St  
 S 5 Av S

## U-District Station (Link)

From: Downtown Seattle

◆ Pike St  
 C E Pike St  
 L Bellevue Av  
 R E Pine St  
 L Broadway  
 C Broadway E  
 R E Roy St  
 C 10 Av E  
 L E Roanoke St  
 R Harvard Av E  
 R Eastlake Av E  
 C University Bridge  
 C Eastlake Av NE  
 R NE Campus Pkwy  
 L 15 Av NE  
 L NE 43 St  
 S Bay 1

**When Scheduled from  
Boren Av/E Yesler Wy**

◆ Boren Av  
 R Broadway  
 C regular route

**When Scheduled from  
S Jackson St/12 Av S**

Operate regular route

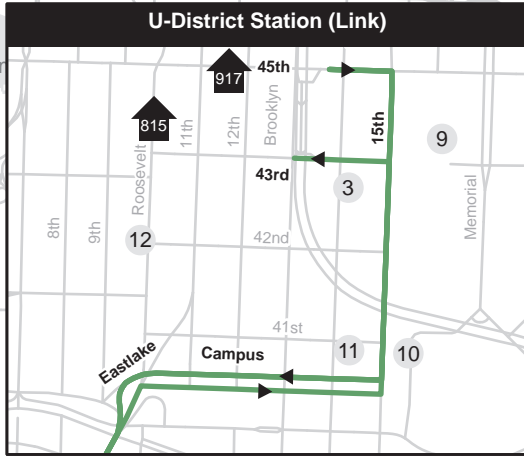
◆ S Jackson St  
 R 4 Av S  
 L Prefontaine Pl S  
 C 3 Av  
 R Pike St  
 C regular route

**Allow off board fare  
 collection in  
 designated area on 3 Av  
 in the CBD.**

**Awareness Areas**

*3 Av between Pine St &  
 Spring St*

To	Base	Base	
Downtown	033B	Atlantic Base (via Jackson St)	059E
at Pine St/Boren Av		Central Base (via Jackson St)	000D
To Route 7 (Prentice Street)	00AF	Atlantic Base (via Broadway)	0345
To Route 7 (Henderson)	020A	at 10 Av E/Mercer St	031F
U-District Station	00B1	at 12 Av S/Jackson St	059E
U-District Station (Capitol Hill)	00AE		



**U-District Station (Link)**  
20, 31, 32, 43, 44, 45, 49,  
70, 73, 75, 79, 372

**U-District (NE Campus Pkwy/  
University Wy NE/15 Av NE)**  
20, 43, 44, 45, 48, 49, 65, 67,  
70, 73, 75, 79, 255, 271, 372,  
542, 556, 586

**Capitol Hill Station  
(Link) (Broadway  
Av E/E John St)**  
8, 9, 10, 43,  
49, 60, FHSC

### MAP NOTES

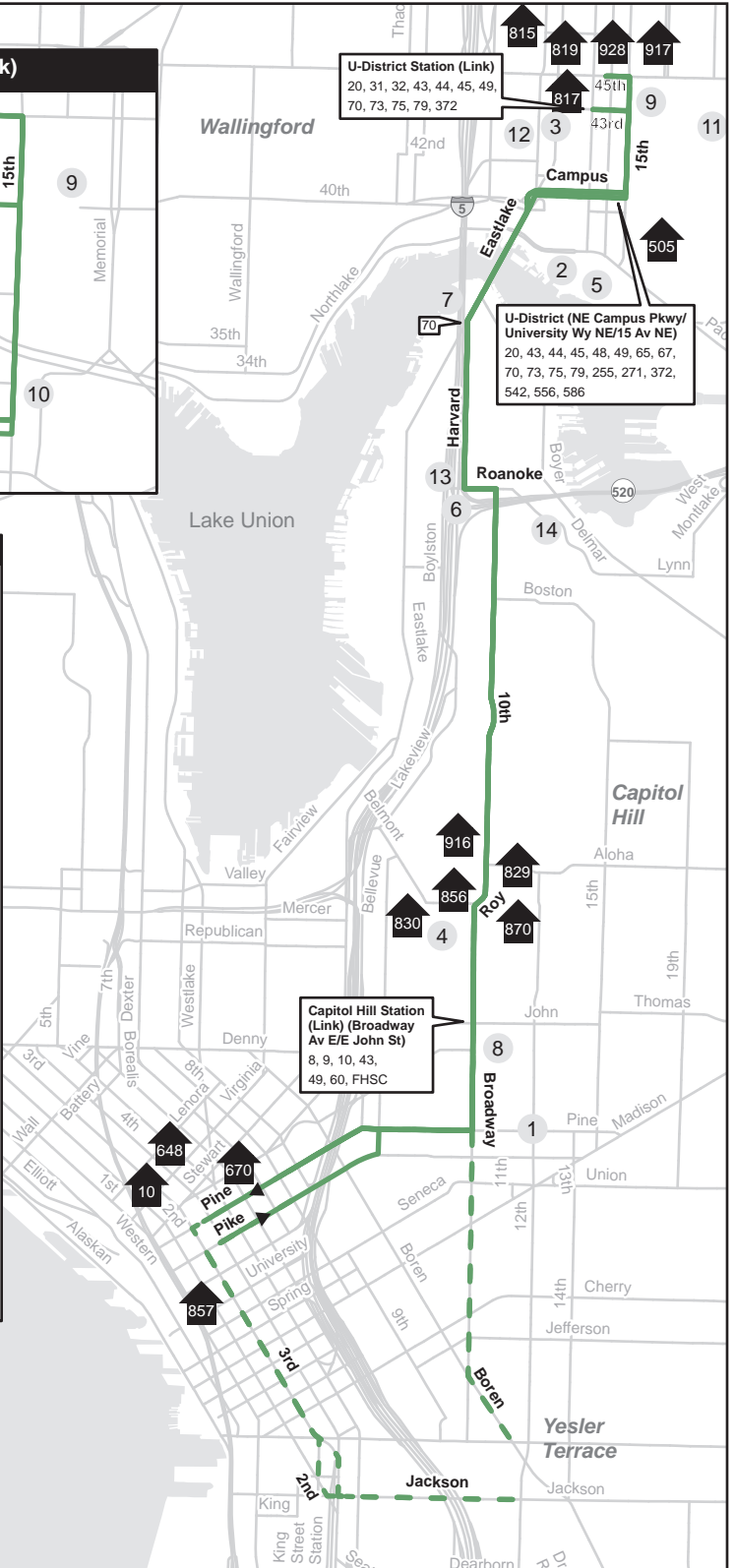
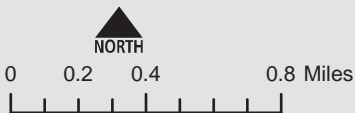
- Common Points of Interest
- 1 Seattle Police East Precinct
- 2 UW Police Department PSAP
- 3 University District Post Office
- 4 Capitol Hill Library
- 5 UW Police Department
- 6 WSP District 2 Seattle N Detachment
- 7 Lake Union Heliport Seattle North
- 8 Capitol Hill Link Light Rail Station
- 9 Burke Memorial Museum
- 10 Henry Art Gallery
- 11 UW -Schmitz Hall Ballot Drop Box
- 12 UW Medical Center Roosevelt
- 13 Station 22
- 14 Seattle Preparatory School

- ▲ Comfort Stations
- 10 Warwick Hotel
- 505 UW Police
- 648 Hotel Andra
- 670 Westin Hotel
- 815 Donut Factory
- 817 Subway U-District
- 819 Graduate Seattle
- 829 Espresso Vivace
- 830 Local Bigger Burger
- 856 Rapport Seattle
- 857 The State Hotel
- 870 La Cocina & Cantina
- 916 Twisted Wings
- 917 Kitanda Espresso & Acai
- 928 Residence Inn U-District

For comfort stations in the CBD see the map in the Comfort Station section.

Associated Maps: U-District Station (Link)

Puget Sound



## West Seattle

From: 38 Av S/S Myrtle St

- ◆ 38 Av S
- R S Myrtle St
- R M. L. King Jr Wy S
- L S Othello St
- L Seward Pk Av S
- R Seward Pk Av S
- C S Dawson St
- R Wilson Av S
- C 50 Av S
- L S Genesee St
- L Rainier Av S
- R S Alaska St
- C S Columbian Wy
- R VA Med Center
- C serve "Bus Only" zone on VA Med Center driveway
- C follow counter-clockwise loop on lower loop
- R S Columbian Wy
- R 15 Av S
- L S Columbian Wy
- L "6 Av S" exit
- C S Spokane St
- R SODO Busway
- L S Lander St
- L 1 Av S
- C W Seattle Bridge on-ramp (left lane)
- C W Seattle Bridge
- R "Delridge Wy SW" exit
- L "Delridge Wy SW" exit
- C Delridge Wy SW
- R SW Genesee St
- L SW Avalon Wy
- L 35 Av SW
- R SW Alaska St
- R 44 Av SW
- R SW Oregon St
- L California Av SW

L SW Admiral Wy

**Slow Order:**

20 mph or less between  
59 Av SW & 63 Av SW

- R 63 Av SW
- R Alki Av SW
- S 61 Av SW

## Othello Station (Link)

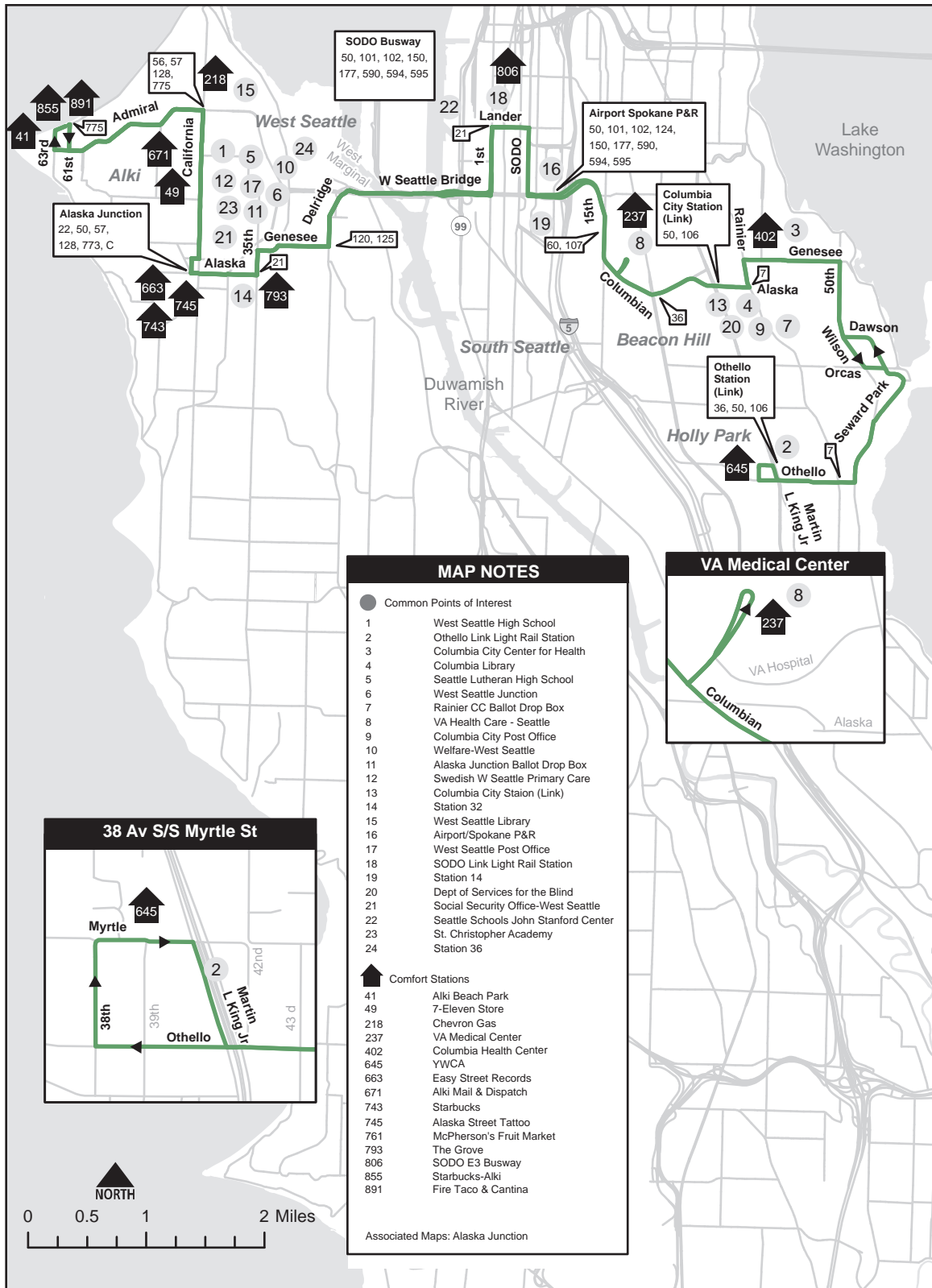
From: Alki Av SW/61 Av SW

- ◆ Alki Av SW
- R 61 Av SW
- L SW Admiral Wy
- R California Av SW
- R SW Oregon St
- L 44 Av SW
- L SW Alaska St
- L 35 Av SW
- R SW Avalon Wy
- R SW Genesee St
- L Delridge Wy SW
- C W Seattle Bridge (To City Center/I-5/SR-99)
- C W Seattle Bridge (bus only lane)
- R "1 Ave S" exit
- L 1 Av S
- R S Lander St
- R SODO Busway
- L S Spokane St
- C enter "S Columbian Way"
- C S Columbian Wy
- R 15 Av S
- L S Columbian Wy
- L enter VA Med Center
- C serve "Bus Only" zone on VA Med Center driveway
- C follow counter-clockwise loop on lower loop
- L S Columbian Wy
- C S Alaska St
- L Rainier Av S
- R S Genesee St
- R 50 Av S
- C Wilson Av S
- L S Orcas St
- R Seward Pk Av S
- L Seward Pk Av S

- R S Othello St
- R 38 Av S
- S S Myrtle St (ns)

**To****Base**

West Seattle	0249	South Base	04D9
at 1 Av S/S Lander St	024A		
Othello Station	024C		
at 1 Av S/S Lander St	024D		



**SODO Busway**  
50, 101, 102, 150,  
177, 590, 594, 595

**Airport Spokane P&R**  
50, 101, 102, 124,  
150, 177, 590,  
594, 595

**Alaska Junction**  
22, 50, 57,  
128, 773, C

**Columbia City Station (Link)**  
50, 106

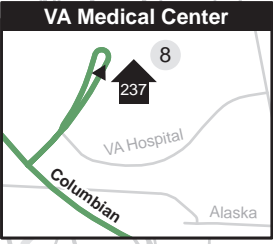
**Othello Station (Link)**  
36, 50, 106

### MAP NOTES

- Common Points of Interest
- 1 West Seattle High School
- 2 Othello Link Light Rail Station
- 3 Columbia City Center for Health
- 4 Columbia Library
- 5 Seattle Lutheran High School
- 6 West Seattle Junction
- 7 Rainier CC Ballot Drop Box
- 8 VA Health Care - Seattle
- 9 Columbia City Post Office
- 10 Welfare-West Seattle
- 11 Alaska Junction Ballot Drop Box
- 12 Swedish W Seattle Primary Care
- 13 Columbia City Station (Link)
- 14 Station 32
- 15 West Seattle Library
- 16 Airport/Spokane P&R
- 17 West Seattle Post Office
- 18 SODO Link Light Rail Station
- 19 Station 14
- 20 Dept of Services for the Blind
- 21 Social Security Office-West Seattle
- 22 Seattle Schools John Stanford Center
- 23 St. Christopher Academy
- 24 Station 36

- ▲ Comfort Stations
- 41 Alki Beach Park
- 49 7-Eleven Store
- 218 Chevron Gas
- 237 VA Medical Center
- 402 Columbia Health Center
- 645 YWCA
- 663 Easy Street Records
- 671 Alki Mail & Dispatch
- 743 Starbucks
- 745 Alaska Street Tattoo
- 761 McPherson's Fruit Market
- 793 The Grove
- 806 SODO E3 Busway
- 855 Starbucks-Alki
- 891 Fire Taco & Cantina

Associated Maps: Alaska Junction



**Downtown Seattle****From: Alki Av SW/61 Av SW**

- ◆ Alki Av SW
- R 61 Av SW
- L SW Admiral Wy
- C SW Spokane St
- L enter "Harbor Island/  
SR-99"
- C SW Spokane St  
(bus-only lane)
- C W Seattle Bridge
- R enter N/B SR-99
- C N/B SR-99
- R "Alaskan Way S/  
Downtown" exit
- C Alaskan Wy S
- C Alaskan Wy
- R Columbia St

**Slow Order:**

*5 mph on Columbia St  
crossing 1 Av and 2 Av*

- L 3 Av
- S Pine St (fs)

**Alki****From: Bell St/3 Av**

- ◆ 3 Av
- R Columbia St
- Slow Order:**  
*10 mph (5 mph on wet  
pavement) or less on  
Columbia St between 3  
Av and 1 Av*
- L Alaskan Wy
- C Alaskan Wy S
- C S/B SR-99
- R "West Seattle Bridge" exit
- C W Seattle Bridge
- R "SW Admiral Way" exit
- C SW Admiral Wy

**Slow Order**

*20 mph or less on  
SW Admiral Wy between  
59 Av SW & 63 Av SW*

- R 63 Av SW
- R Alki Av SW
- S 61 Av SW

**Awareness Areas**

*3 Av between Virginia St  
& Spring St*

**Allow off board  
fare collection in  
designated area on  
3 Av in the CBD.**

<b>To</b>	<b>Base</b>		
Downtown Seattle	020C	Central Base	04D3
Alki	0229		

## MAP NOTES

- Common Points of Interest
  - 1 West Seattle Library
  - 2 SW Spokane St P&R
  - 3 Seattle Station 36
- 
- ▲ Comfort Stations
  - 41 Alki Beach Park
  - 142 Starbucks
  - 218 Chevron Gas
  - 671 Alki Mail & Dispatch
  - 824 Belltown Inn
  - 855 Starbucks-Alki
  - 865 La Parisienne French Bakery
  - 891 Fire Tacos & Cantina

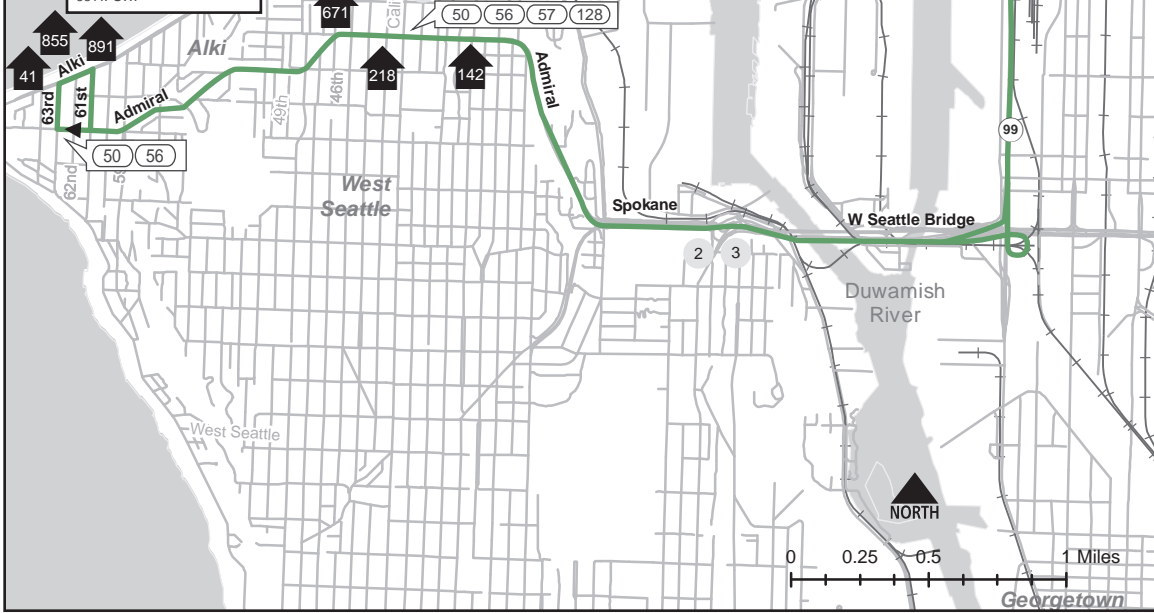
For comfort stations in the CBD see the map in the Comfort Station section.

## W Seattle Bridge (East)



**Slow Order**  
 W/B: 10 mph (5 mph when wet) or less on Columbia St between 3 Av and 1 Av.  
 E/B: Columbia St 5 mph crossing 1 Av and 2 Av.

**Slow Order**  
 20 mph or less on Admiral Wy between 59 Av SW and 63 Av SW.



**Downtown Seattle****From: Alaska Junction Bay 5**

- ◆ 44 Av SW
- L SW Oregon St
- R Glenn Wy SW
- L SW Genesee St
- R 55 Av SW
- R SW Charlestown St
- L 49 Av SW
- R SW Admiral Wy
- C SW Spokane St
- L enter "Harbor Island/  
SR-99"
- C SW Spokane St  
(bus-only lane)
- C W Seattle Bridge
- R enter N/B SR-99
- C N/B SR-99
- R "Alaskan Way S/  
Downtown" exit
- C Alaskan Wy S
- C Alaskan Wy
- R Columbia St

**Slow Order:**

*5 mph on Columbia St  
crossing 1 Av and 2 Av*

- L 3 Av
- S Pine St (fs)

**Alaska Junction****From: 3 Av/Bell St**

- ◆ 3 Av
- R Columbia St
- Slow Order:**  
*10 mph (5 mph on wet  
pavement) or less on  
Columbia St between 3  
Av and 1 Av*
- L Alaskan Wy
- C Alaskan Wy S
- C S/B SR-99
- R "West Seattle Bridge" exit
- C W Seattle Bridge
- R "SW Admiral Way" exit
- C SW Admiral Wy
- L 49 Av SW
- R SW Charlestown St
- L 55 Av SW
- L SW Genesee St
- R Glenn Wy SW
- L SW Alaska St
- S Bay 2

**Awareness Areas**

*3 Av between Virginia St  
& Spring St*

**Allow off board  
fare collection in  
designated area on  
3 Av in the CBD.**

<b>To</b>	<b>Base</b>	
Downtown Seattle	020D	Central Base 04D3
Alaska Junction	022A	



## MAP NOTES

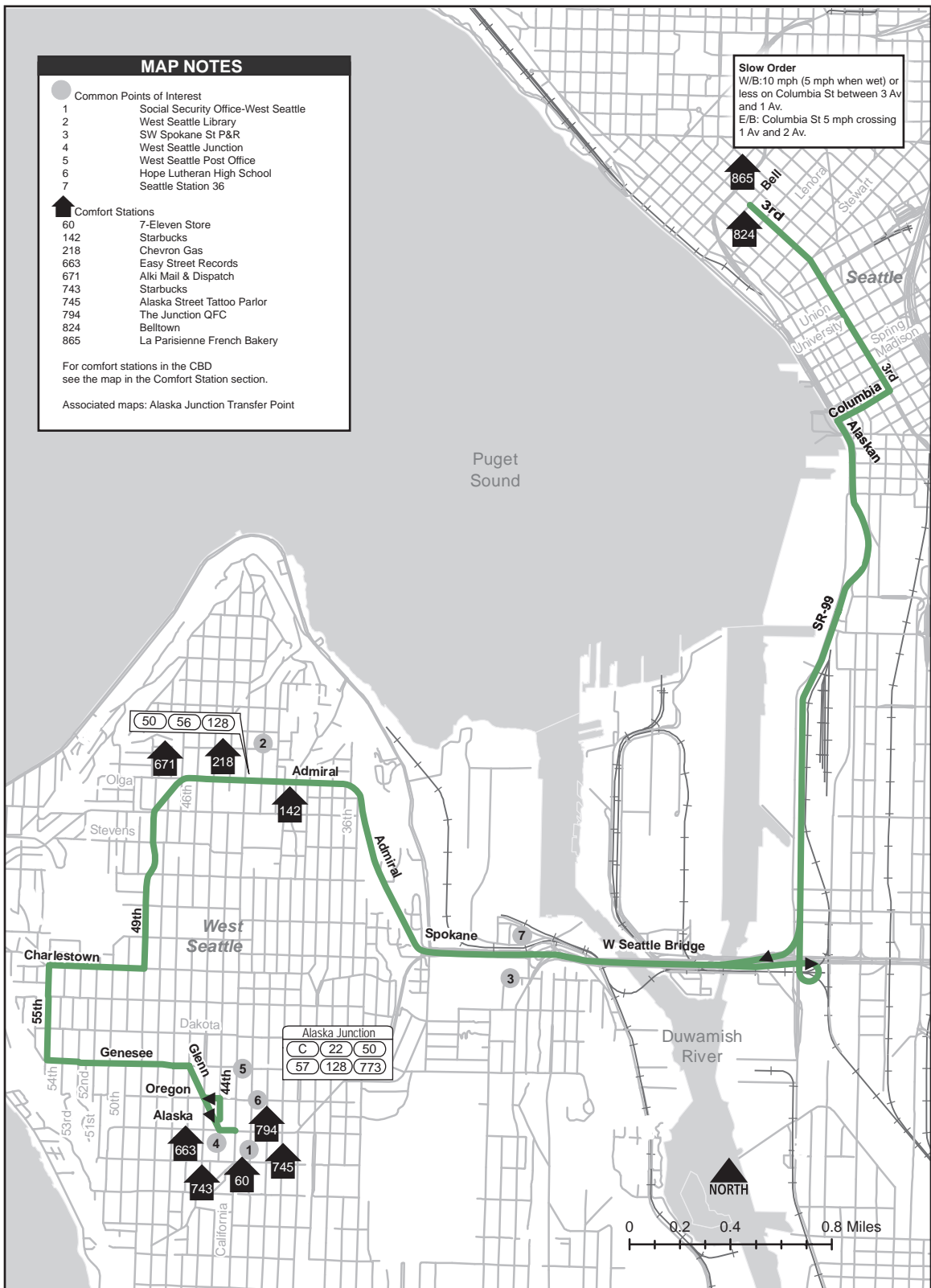
- Common Points of Interest
- 1 Social Security Office-West Seattle
- 2 West Seattle Library
- 3 SW Spokane St P&R
- 4 West Seattle Junction
- 5 West Seattle Post Office
- 6 Hope Lutheran High School
- 7 Seattle Station 36

- ▲ Comfort Stations
- 60 7-Eleven Store
- 142 Starbucks
- 218 Chevron Gas
- 663 Easy Street Records
- 671 Alki Mail & Dispatch
- 743 Starbucks
- 745 Alaska Street Tattoo Parlor
- 794 The Junction QFC
- 824 Belltown
- 865 La Parisienne French Bakery

For comfort stations in the CBD see the map in the Comfort Station section.

Associated maps: Alaska Junction Transfer Point

**Slow Order**  
 W/B: 10 mph (5 mph when wet) or less on Columbia St between 3 Av and 1 Av.  
 E/B: Columbia St 5 mph crossing 1 Av and 2 Av.



Alaska Junction			
C	22	50	
57	128	773	

50	56	128
----	----	-----

**Broadway****From: 25 Av SW/SW Henderson St**

- ◆ 25 Av SW  
(ns SW Henderson St)
- L SW Barton St
- C SW Barton Pl
- C SW Henderson St
- R Delridge Wy SW
- C Delridge Wy SW  
(just south of  
SW Cambridge St,  
at stop sign, veer to  
the left and stay on  
Delridge Way SW)
- L SW Roxbury St
- L Olson Pl SW
- R enter Myers Wy P&R
- C through P&R  
(clockwise loop)
- L Myers Way S
- C 1 Av S
- R S Cloverdale St
- L 14 Av S
- C South Park Bridge
- C 16 Av S
- L E Marginal Wy S
- R Corson Av S
- R S Bailey St
- R 13 Av S
- L S Albro Pl
- L Swift Av S
- C 15 Av S
- R S McClellan St
- L Beacon Av S
- R 14 Av S
- L S Massachusetts St
- R 12 Av S
- C S Charles St
- L 12 Av S
- L Boren Av S
- L E Yesler Wy
- R Broadway
- L Fir St
- R 9 Av
- R Madison St
- L Broadway
- C Broadway E
- S E Republican St

**Westwood Village****From: 10 Av E/E Republican St**

- ◆ 10 Av E
- R E Republican St
- L Broadway E
- C Broadway
- R Madison St
- L 9 Av
- R 8 Av S
- L E Yesler Wy
- R Boren Av S
- R 12 Av S
- C Golf Dr S
- R 14 Av S
- L Beacon Av S
- R S McClellan St
- L 15 Av S
- L Swift Av S
- R S Albro Pl
- R Stanley Av S
- L 13 Av S
- R S Albro Pl
- L Ellis Av S
- L E Marginal Wy S
- R 16 Av S
- C South Park Bridge
- C 14 Av S
- R S Cloverdale St
- L 1 Av S
- C Myers Wy S
- R enter Myers Wy P&R
- C through P&R
- L Myers Wy S
- L Olson Pl SW
- R SW Roxbury St
- R Delridge Wy SW
- C Delridge Wy S
- L SW Trenton St
- L 25 Av SW
- S SW Trenton St (fs)

**Awareness Areas***9 Av/Jefferson St**Boren Av/Madison St**SW Roxbury St/15 Av SW*

<b>To</b>	<b>Base</b>		
Westwood Village	022B	Central Base	04D3
Broadway	0535	Ryerson Base	04D5

## MAP NOTES

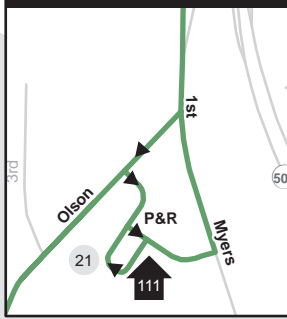
- Common Points of Interest
- 1 Station 26
- 2 South Park Library Ballot Drop Box
- 3 White Center Multiservice DSHS
- 4 Department of Licensing-West Seattle
- 5 Station 27
- 6 Beacon Hill Library
- 7 Seattle University
- 8 Beacon Hill Link Light Rail Station
- 9 South Park Library
- 10 Westwood Post Office
- 11 Sunrise Evangelical Free Church P&R
- 12 Seattle Police East Precinct
- 13 Greenbridge Library
- 14 Holy Family Church P&R
- 15 South Seattle College-Georgetown Campus
- 16 Capitol Hill Link Light Rail Station
- 17 Capitol Hill Library
- 18 Pacific Medical Center-Central
- 19 Polyclinic-Jefferson park
- 20 Beacon Hill Library Ballot Drop Box
- 21 Olson PI SW/Myers Way P&R

## ↑ Comfort Stations

- 51 Fire Station #26
- 111 P&R - Meyers Way
- 152 Miller Paint Co
- 722 Fresh Flours
- 726 Beacon Hill Shell
- 731 Beacon Hill Library
- 761 McPherson's
- 762 Walgreens
- 811 Hilltop Red Apple
- 829 Espresso Vivace
- 830 Local Bigger Burger
- 867 Franciscan Medical Center
- 868 West Seattle Drivers Licensing Office
- 869 Rite Aid-Westwood Village
- 870 La Cocina & Cantina
- 872 Nektar Juice Bar
- 887 Marshalls - Westwood Village
- 916 Twisted Wings
- 922 7-Eleven
- 924 Reunion House
- 956 McDonalds - Westwood Village

Associated Maps: Olsen-Myers Wy P&R

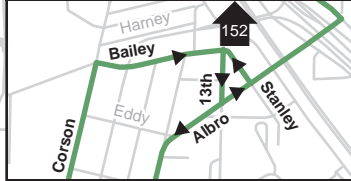
### Olsen-Myers Wy P&R



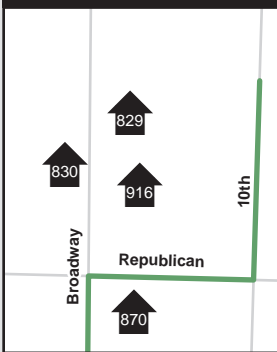
### Beacon Av S/S McClellan St



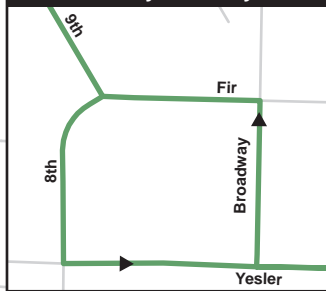
### Stanley Av S/S Albro PI



### Broadway E/E Republican St



### Broadway E/E Terry St



**Westwood Village**  
21, 22, 60, 120,  
125, 673, S560

**White Center (SW Roxbury St/15 Av SW)**  
60, 113, 120, 128

**Capitol Hill Station (Link) (Broadway Av E/E John St)**  
8, 9, 10, 43, 49,  
60, 636

**12 Av S & S Jackson St**  
1, 7, 9, 14, 36, 49, 60,  
70, 106, 858, 984

36, 60, 107,  
858

50, 60, 107

60, 107, 124

60, 132, 987

60, 113

Puget Sound



**Northbound****From: N 85 St / 1 Av NW**

- ◆ N 85 St
- L Wallingford Av N
- R N 92 St
- L 1 Av NE
- R NE 103 St
- L 5 Av NE
- R NE Northgate Way
- C Lake City Way NE
- S NE 135 St (ns)

**Southbound****From: NE 130 St / 33 Av NE**

- ◆ NE 130 St
- L Lake City Way NE
- R NE Northgate Way
- L 5 Av NE
- R NE 103 St
- L enter Northgate TC  
(Bay 4)
- R NE 100 St
- L 1 Av NE
- R N 92 St
- L Wallingford Av N
- R N 85 St
- R Greenwood Av N
- L N 90 St
- C NW 90 St
- L 3 Av NW
- L NW 85 St
- C N 85 St
- S 1 Av NW (fs)

<b>To</b>	<b>Base</b>	
Greenwood	North Base	04D5
Via Northgate	04AD	
Greenwood	0623	
Lake City		
Via Northgate	0215	
Lake City	0155	

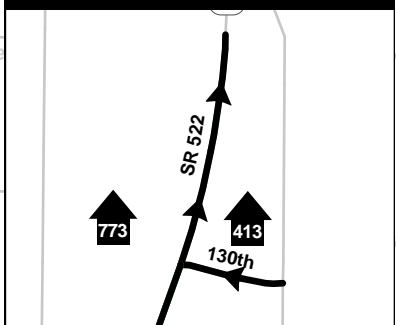
### MAP NOTES



Comfort Stations

- 181 Northgate TC
- 413 Fred Meyers
- 773 Lake City Shell
- 792 Lake City Chevron
- 814 North Star Diner

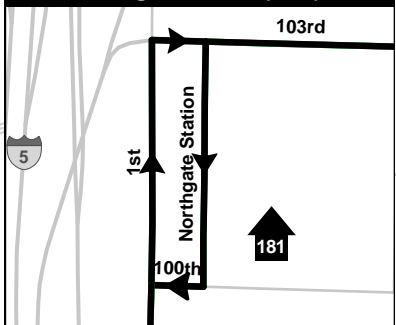
### NE Route End



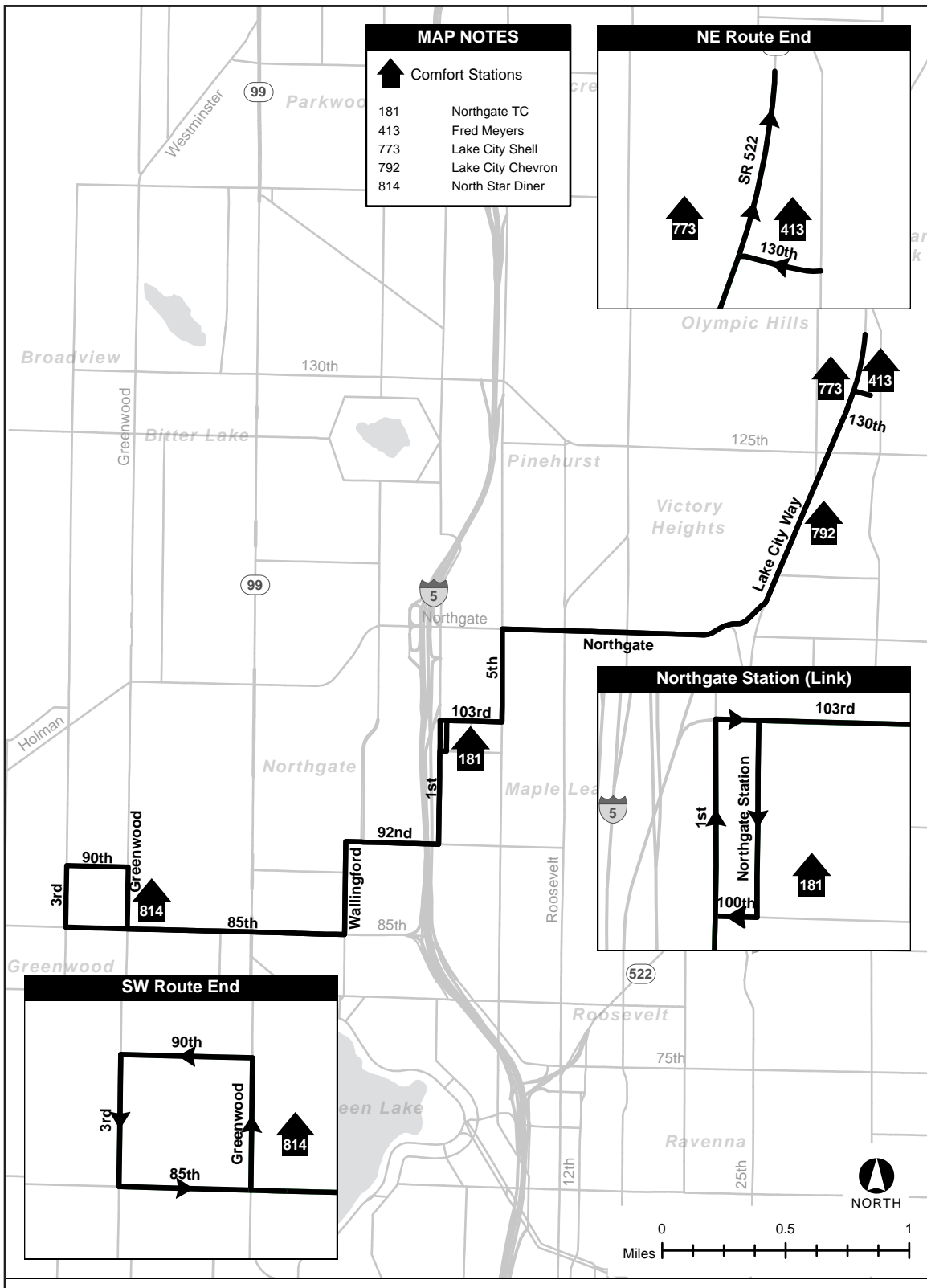
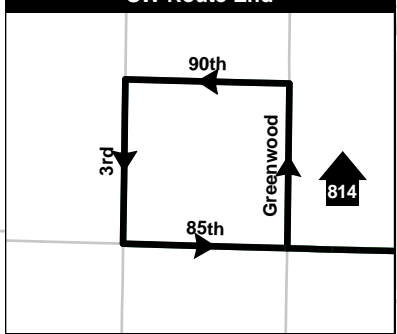
Olympic Hills

Victory Heights

### Northgate Station (Link)



### SW Route End



## Downtown

### From: Sand Point

- ◆ NOAA layover zone

#### Slow Order

10 mph or less on all roadways in NOAA except NE NOAA Dr

- L Main rdwy to NE NOAA Dr
- L NE NOAA Dr
- L N-S rdwy (at signs to Bldg 3)
- C counterclockwise loop
- R first rdwy
- R enter Bldg 1 loop
- C counterclockwise loop
- 2 Bldg 1
- C counterclockwise loop to complete loop
- R main rdwy to NE NOAA Dr
- R NE NOAA Dr
- L Sand Point Wy NE

#### Slow Order

5 mph or less when passing gate guard exiting NOAA

- R NE 65 St
- C NE Princeton Wy
- L NE 65 St

#### Slow Order

20 mph or less on NE 65 St between 40 Av NE and 35 Av NE

- R NE Ravenna Blvd

#### Slow Order

20 mph or less between Woodlawn Av NE/NE 65 St and N 55 St/Meridian Av N

- L Woodlawn Av NE
- C Woodland Av N
- L Meridian Av N
- C Kirkwood Pl N
- R N 56 St & N 55 St

- L Meridian Av N
- R N 45 St
- L Stone Wy N
- R N 35 St
- L Fremont Av N
- C Fremont Bridge
- C 4 Av N
- C Dexter Av N
- C Dexter Av
- L 7 Av
- R Lenora St
- L 3 Av
- C 3 Av S
- L S Washington St
- S 4 Av S (ns)

#### On Evenings/Weekends

- ◆ Sand Point Wy NE (ns) NE 74 St
- R NE 74 St
- R 62 Av NE
- R NE 65 St
- C regular route

#### When Scheduled from NE Ravenna Blvd/ 8 Av NE

- ◆ NE Ravenna Blvd
- C NE Ravenna Blvd
- C regular route

**Allow off board fare collection in designated area on 3 Av in the CBD.**

## Sand Point

### From: Downtown

- ◆ 5 Av S
- R S Jackson St
- R 4 Av S
- L Prefontaine Pl S
- C 3 Av
- R Blanchard St
- L 7 Av
- C Dexter Av
- C Dexter Av N
- C 4 Av N
- C Fremont Bridge
- C Fremont Av N
- R N 35 St
- L Stone Way N
- R N 45 St
- L Meridian Av N
- R N 56 St & N 55 St

#### Slow Order

20 mph or less between Woodlawn Av NE/NE 65 St and N 56 St/Meridian Av N

- L Kirkwood Pl N
- R Meridian Av N
- R Woodlawn Av N
- C Woodlawn Av NE
- R NE Ravenna Blvd
- L NE 65 St

#### Slow Order

20 mph or less on NE 65 St between 35 Av NE and 40 Av NE

- R NE Princeton Wy
- C NE 65 St
- L Sand Point Way NE
- R NE NOAA Dr

#### Slow Order

5 mph or less when passing gate guard entering NOAA

- C NE NOAA Dr
- L N-S rdwy (follow signs to Bldg 3)

#### Slow Order

10 mph or less on all roadways in NOAA except NE NOAA Dr

- C counterclockwise loop
- R first rdwy
- R enter Bldg 1 loop
- C counterclockwise loop
- R main rdwy to NE NOAA Dr
- L NE NOAA Dr
- L N-S rdwy (at signs to Bldg 3)
- C counterclockwise loop
- R first rdwy
- S Layover zone

#### On Evenings/Weekends

Operate regular route

- 2 NE 65 St
- C NE 65 St
- L Sand Point Wy NE
- S (layover ns NE 74 St)

#### NOAA Hours

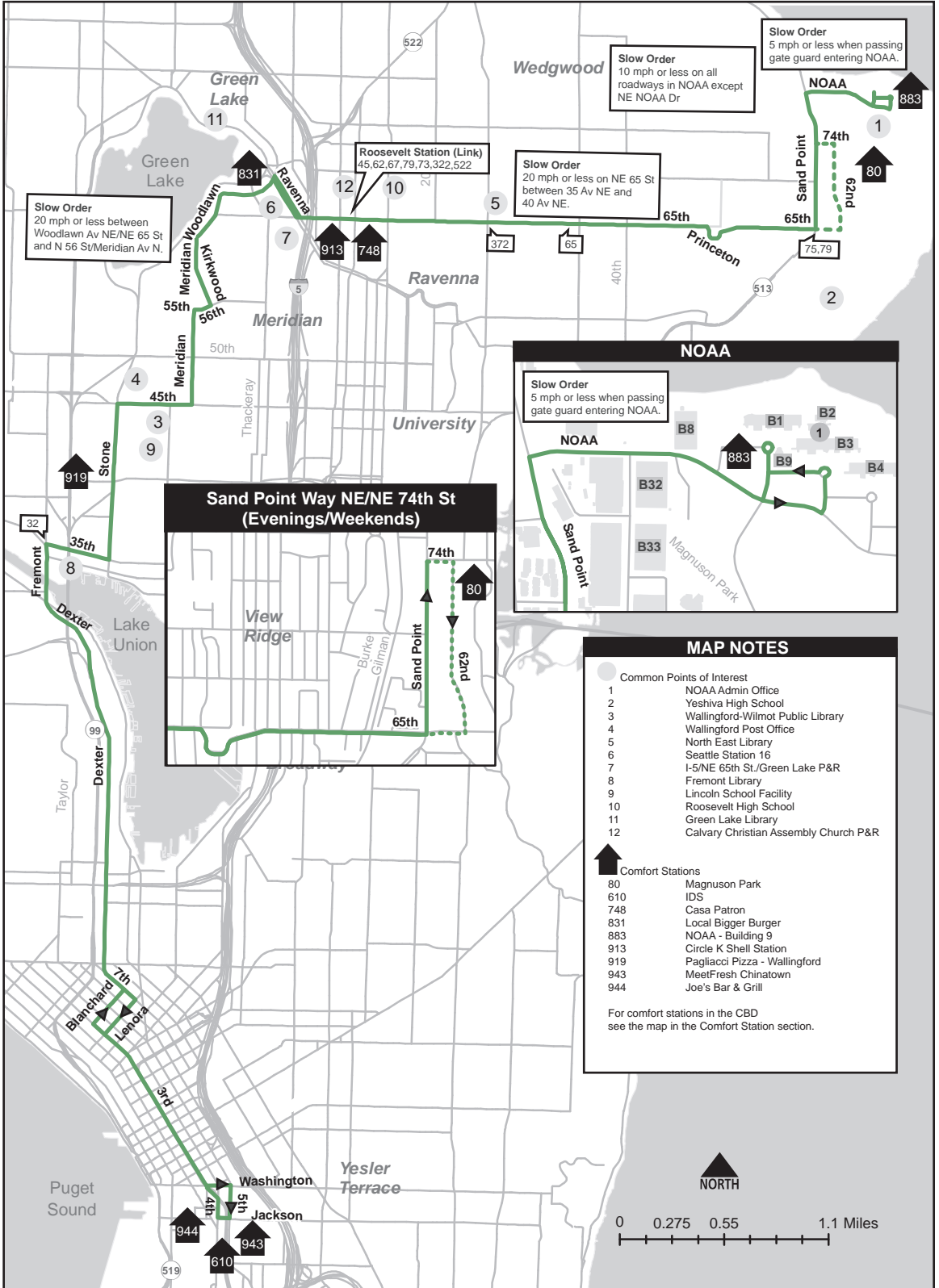
5:30 a.m. to approximately 6:30 p.m.

#### Awareness Areas

S Jackson St between 2 Av Ext S & 5 Av S

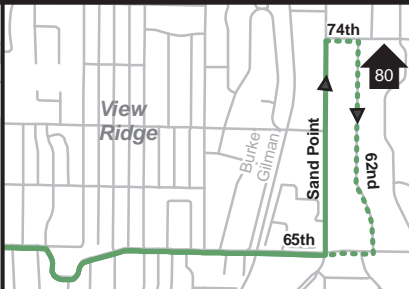
3 Av between Virginia St & Spring St

To	Base		
Downtown	06DE	Ryerson Base	04D5
at Fremont	06D1		
Sand Point	07A1		
E Green Lake	079E		



**Slow Order**  
20 mph or less between Woodlawn Av NE/NE 65 St and N 56 St/Meridian Av N.

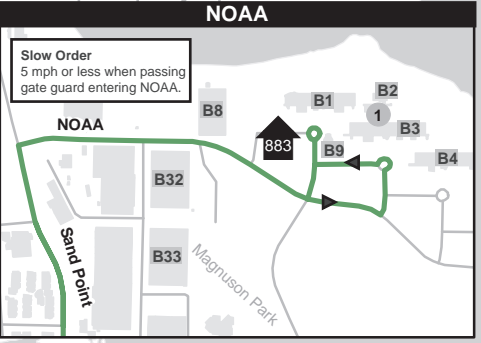
**Sand Point Way NE/NE 74th St (Evenings/Weekends)**



**Slow Order**  
10 mph or less on all roadways in NOAA except NE NOAA Dr

**Slow Order**  
20 mph or less on NE 65 St between 35 Av NE and 40 Av NE.

**Slow Order**  
5 mph or less when passing gate guard entering NOAA.

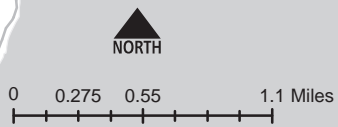


**MAP NOTES**

- Common Points of Interest
- 1 NOAA Admin Office
- 2 Yeshiva High School
- 3 Wallingford-Wilnot Public Library
- 4 Wallingford Post Office
- 5 North East Library
- 6 Seattle Station 16
- 7 I-5/NE 65th St/Green Lake P&R
- 8 Fremont Library
- 9 Lincoln School Facility
- 10 Roosevelt High School
- 11 Green Lake Library
- 12 Calvary Christian Assembly Church P&R

- ▲ Comfort Stations
- 80 Magnuson Park
- 610 IDS
- 748 Casa Patron
- 831 Local Bigger Burger
- 883 NOAA - Building 9
- 913 Circle K Shell Station
- 919 Pagliacci Pizna - Wallingford
- 943 MeetFresh Chinatown
- 944 Joe's Bar & Grill

For comfort stations in the CBD see the map in the Comfort Station section.



## Shoreline South/148th Station Bay 2

From: Roosevelt Way NE/NE 45 St

- ◆ Roosevelt Wy NE
- L NE Campus Pkwy
- 2 Bay 2
- C NE Campus Pkwy
- R 15 Av NE
- L NE Pacific St
- L NE Pacific Pl
- L Montlake Blvd NE
- 2 UW Station Bay 5
- C Montlake Blvd NE
- C NE 45 St
- C NE 45 St (stay right  
as Sand Point Wy NE  
veers left)
- L 40 Av NE
- L NE 55 St

**Slow Order**

*20 mph or less on  
NE 55 St between  
40 Av NE & 35 Av NE*

- R 35 Av NE
- C 35 Av NE
- L NE 125 St
- R 30 Av NE
- L NE 145 St
- R 5 Av NE
- L Shoreline South Station
- S Bay 2

## University District

From: Shoreline South/148th Station Bay 2

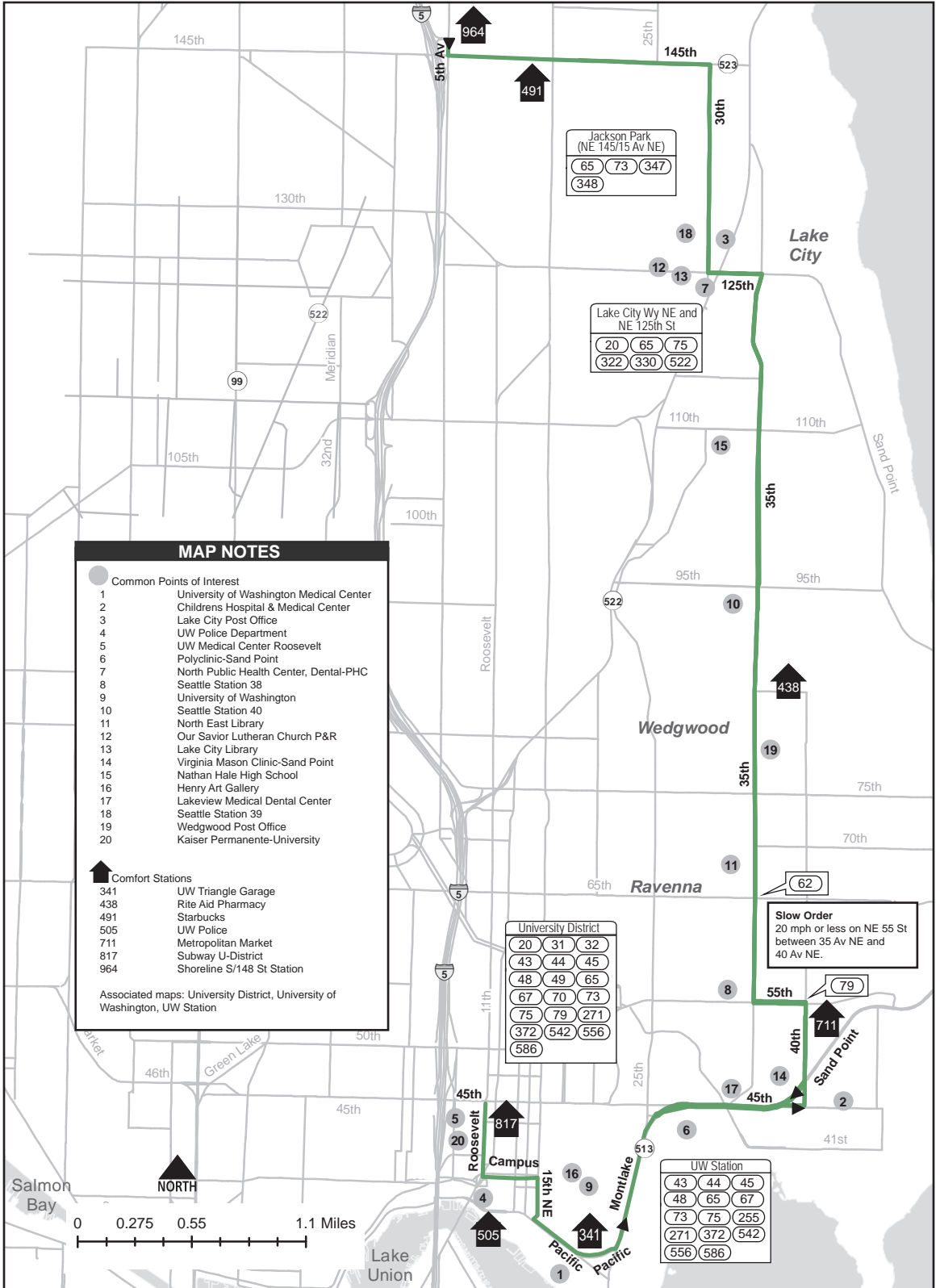
- ◆ Shoreline South  
Station AcRd
  - R 5 Av
  - L NE 145 St
  - R 30 Av NE
  - L NE 125 St
  - R 35 Av NE
  - C 35 Av NE
  - L NE 55 St
- Slow Order**  
*20 mph or less on  
NE 55 St between  
35 Av NE & 40 Av NE*
- R 40 Av NE
  - R Sand Pt Wy NE
  - S 40 Av NE (trips continue as  
Routes 67 to University  
District)

Route 65 is grouped with Route 67

To	Base
Shoreline South	0376 North 04D5
University District	0374

*When scheduled from Routes 67 to Route 65, change signs at Roosevelt Way NE/NE 45 St.  
When scheduled from Routes 65 to Route 67, change signs at NE 40 St/Sand Point Wy NE.*





**Northgate Station (Link)****From: Sand Point Way NE/40 Av NE**

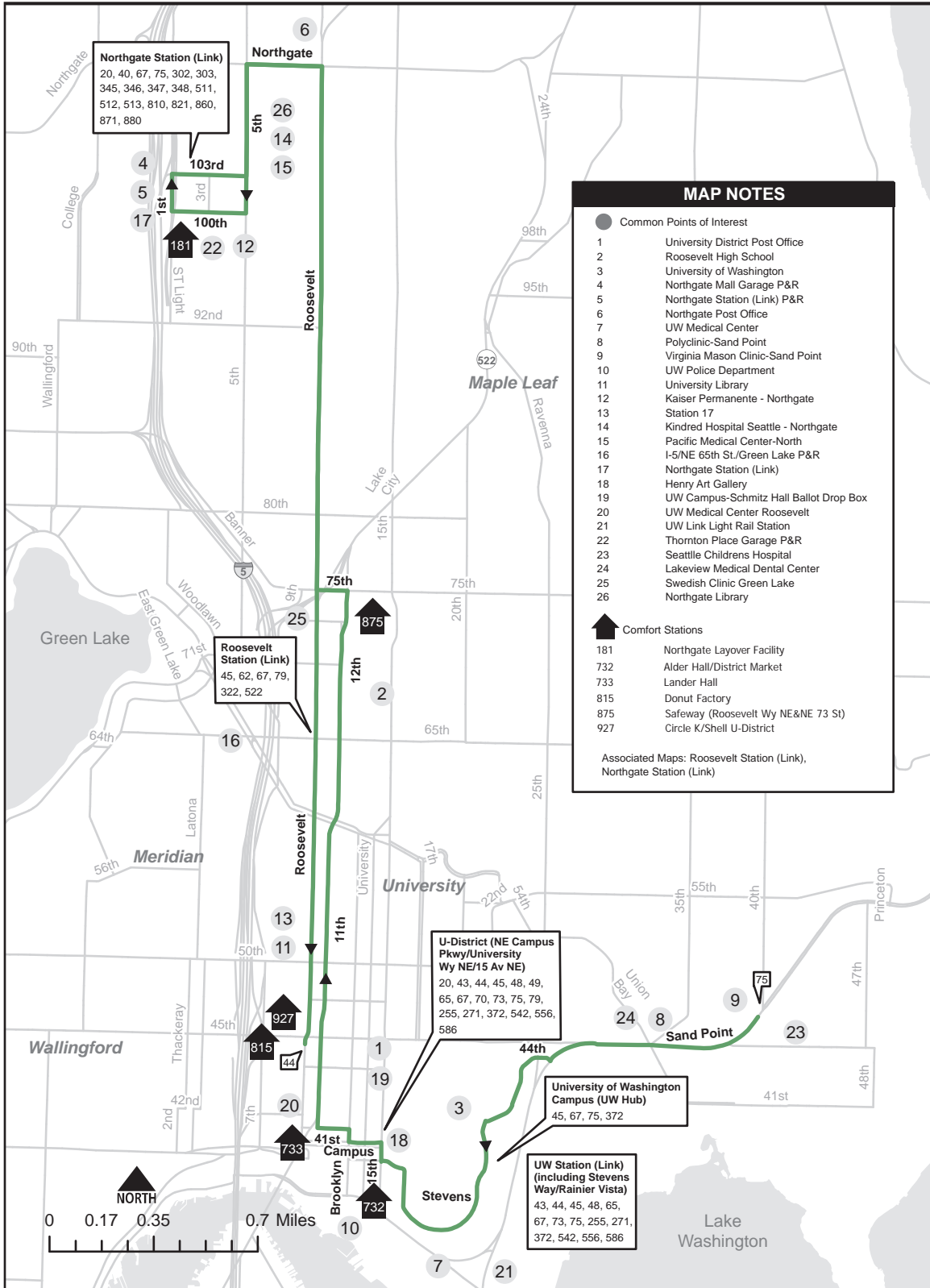
- ◆ Sand Point Wy NE  
(from Route 65)
- C NE 45 St
- L Montlake Blvd NE
- R NE 44 St
- C Pend Oreille Rd  
(enter UW campus)
- L Stevens Wy
- L Grani Lane  
(NE 40 St)
- R 15 Av NE
- L NE Campus Pkwy
- R Brooklyn Av NE
- L NE 41 St
- R 11 Av NE
- C 12 Av NE
- L NE 75 St
- R Roosevelt Wy NE
- L NE Northgate Wy
- L 5 Av NE
- R NE 100 St
- R 1 Av NE
- S Bay 1

**University District****From: Northgate Station (Link)**

- ◆ 1 Av NE
- 2 Bay 1
- R NE 103 St
- L 5 Av NE
- R NE Northgate Wy
- R Roosevelt Wy NE
- S NE 45 St (All trips continue  
as Route 65)

Route 67 is grouped with Route 65

<b>To</b>	<b>Base</b>		
Northgate Station (Roosevelt Station)	04BA	North Base	04D5
University District	0403		
<i>Southbound 67 to northbound 65 change at Roosevelt Wy NE/NE 45 St.</i>			
<i>Northbound 67 from southbound 65 change at Sand Point Wy/40 Av NE.</i>			



**Northgate Station (Link)**  
 20, 40, 67, 75, 302, 303,  
 345, 346, 347, 348, 511,  
 512, 513, 810, 821, 860,  
 871, 880

**Roosevelt Station (Link)**  
 45, 62, 67, 79,  
 322, 522

**U-District (NE Campus Pkwy/University Wy NE/15 Av NE)**  
 20, 43, 44, 45, 48, 49,  
 65, 67, 70, 73, 75, 79,  
 255, 271, 372, 542, 556,  
 586

**University of Washington Campus (UW Hub)**  
 45, 67, 75, 372

**UW Station (Link) (including Stevens Way/Rainier Vista)**  
 43, 44, 45, 48, 65,  
 67, 73, 75, 255, 271,  
 372, 542, 556, 586

**MAP NOTES**

- Common Points of Interest
- 1 University District Post Office
- 2 Roosevelt High School
- 3 University of Washington
- 4 Northgate Mall Garage P&R
- 5 Northgate Station (Link) P&R
- 6 Northgate Post Office
- 7 UW Medical Center
- 8 Polyclinic-Sand Point
- 9 Virginia Mason Clinic-Sand Point
- 10 UW Police Department
- 11 University Library
- 12 Kaiser Permanente - Northgate
- 13 Station 17
- 14 Kindred Hospital Seattle - Northgate
- 15 Pacific Medical Center-North
- 16 I-5/NE 65th St./Green Lake P&R
- 17 Northgate Station (Link)
- 18 Henry Art Gallery
- 19 UW Campus-Schmitz Hall Ballot Drop Box
- 20 UW Medical Center Roosevelt
- 21 UW Link Light Rail Station
- 22 Thornton Place Garage P&R
- 23 Seattle Childrens Hospital
- 24 Lakeview Medical Dental Center
- 25 Swedish Clinic Green Lake
- 26 Northgate Library

- ▲ Comfort Stations
- 181 Northgate Layover Facility
- 732 Alder Hall/District Market
- 733 Lander Hall
- 815 Donut Factory
- 875 Safeway (Roosevelt Wy NE&NE 73 St)
- 927 Circle K/Shell U-District

Associated Maps: Roosevelt Station (Link), Northgate Station (Link)

**Downtown Seattle****From: U-District Station (Link)**

◆ Bay 3  
 C NE 45 St  
 R 15 Av NE  
 R NE Campus Pkwy  
 L University Bridge  
 C Eastlake Av E  
 R Fairview Av E  
 C Fairview Av N  
 C Fairview Av  
 L Boren Av  
 R Stewart St  
 L 3 Av  
 R 3 Av S  
 L S Main St  
 S

**When Scheduled to  
S Jackson St/5 Av S**

Operate regular route  
 2 3 Av S  
 L 2 Av Ext S  
 L S Jackson St  
 S

**U-District Station (Link)****From: Prefontaine PI S/Yesler Way**

◆ Prefontaine PI S  
 C 3 Av  
 R Virginia St  
 L Fairview Av  
 C Fairview Av N  
 C Fairview Av E  
 L Eastlake Av E  
 C University Bridge  
 R NE Campus Pkwy  
 L 15 Av NE  
 L NE 43 St  
 S Bay 1

**When Scheduled from  
S Jackson St/5 Av S**

◆ S Jackson St  
 R 4 Av S  
 C regular route

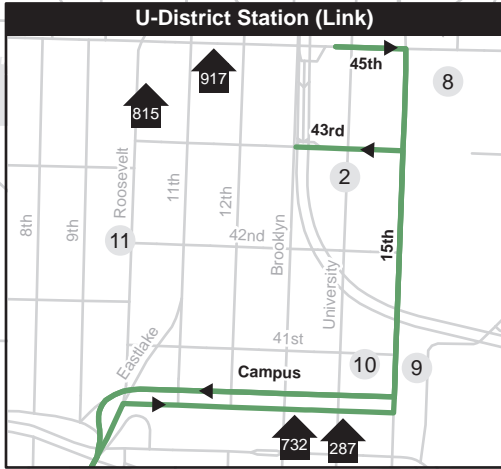
**When Scheduled from  
S Jackson St/12 Av S**

◆ S Jackson St  
 R 4 Av S  
 C regular route

**Awareness Areas***Virginia St/4 Av**3 Av between Virginia St &  
Spring St*

**Allow off board  
 fare collection in  
 designated area on  
 3 Av in the CBD.**

<b>To</b>	<b>Base</b>		
Downtown Seattle	0604	Central Base	04D3
U-District Station (Eastlake)	00D3		



**U-District Station (Link)**  
 20, 31, 32, 43, 44, 45, 49, 70, 73, 75, 79, 372

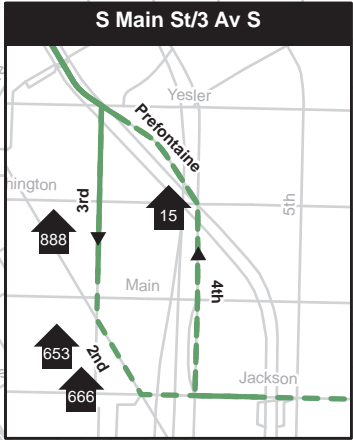
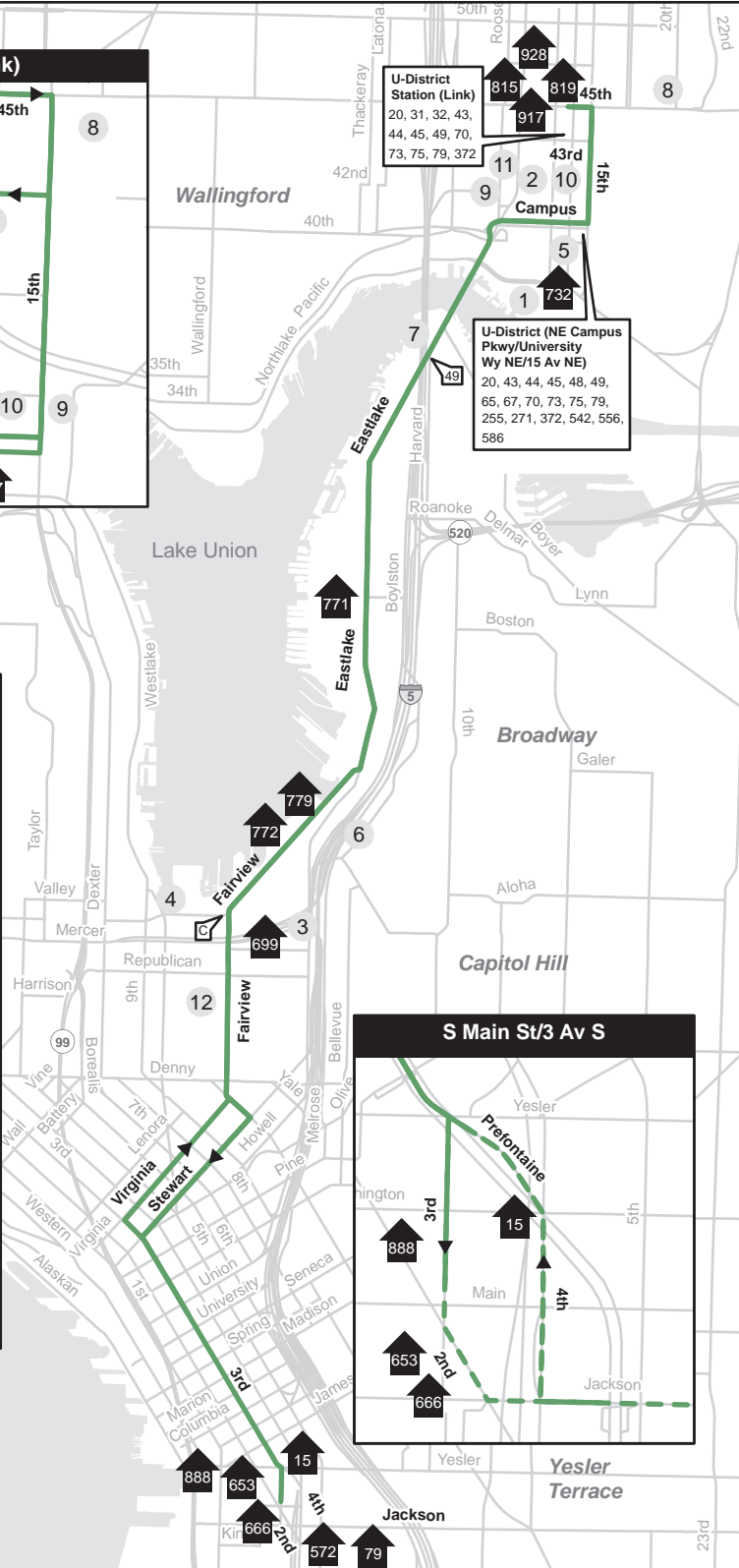
**U-District (NE Campus Pkwy/University Wy NE/15 Av NE)**  
 20, 43, 44, 45, 48, 49, 65, 67, 70, 73, 75, 79, 255, 271, 372, 542, 556, 586

### MAP NOTES

- Common Points of Interest
- 1 UW Police Department PSAP
- 2 University District Post Office
- 3 Seattle Cancer Care Alliance
- 4 Museum of History and Industry
- 5 UW Police Department
- 6 Fred Hutchinson Research Center
- 7 Lake Union Heliport Seattle North
- 8 Burke Memorial Museum
- 9 Henry Art Gallery
- 10 UW - Schmitz Hall Ballot Drop Box
- 11 UW Medical Center Roosevelt
- 12 South Lake Union Ballot Drop Box

- ▲ Comfort Stations
- 15 Metro-4th Ave S/S Washington St
- 79 Central/Atlantic Base Ops
- 572 Metro Parking Garage
- 653 Elm Coffee Roasters
- 666 Good Bar
- 699 Residence Inn Lake Union
- 732 Alder Hall/District Market
- 771 Voxx Coffee
- 772 Fred Hutchinson
- 779 Silver Cloud
- 815 Donut Factory
- 819 Graduate Seattle
- 888 Masins Bldg.
- 917 Kitanda Espresso & Acai
- 928 Residence Inn By Marriott U-District

For comfort stations in the CBD see the map in the Comfort Station section.  
 Associated Maps: Downtown RapidRide Layovers, University of Washington, U-District Station (Link)



## University District

From: Northgate Station (Link)

- ◆ Bay 1
- C 1 Av NE
- R NE 103 St
- L 5 Av NE
- R NE 125 St
- C Sand Point Wy NE
- S all trips to Rt 45 or to  
University Wy NE  
/NE 45 St

**When Scheduled to  
University Wy NE/  
NE 45 St**

- Operate regular route
- 2 Sand Point Wy NE
- C NE 45 St
- C Montlake Blvd NE
- R NE 44 St
- C Pend Oreille Rd (enter  
UW Campus)
- L E Stevens Wy NE
- C W Stevens Wy NE
- R 15 Av NE
- L NE Campus Pkwy
- R University Wy NE
- S University Wy NE/  
NE 45 St

## Northgate Station (Link)

From: NE Pacific St/Brooklyn Av NE

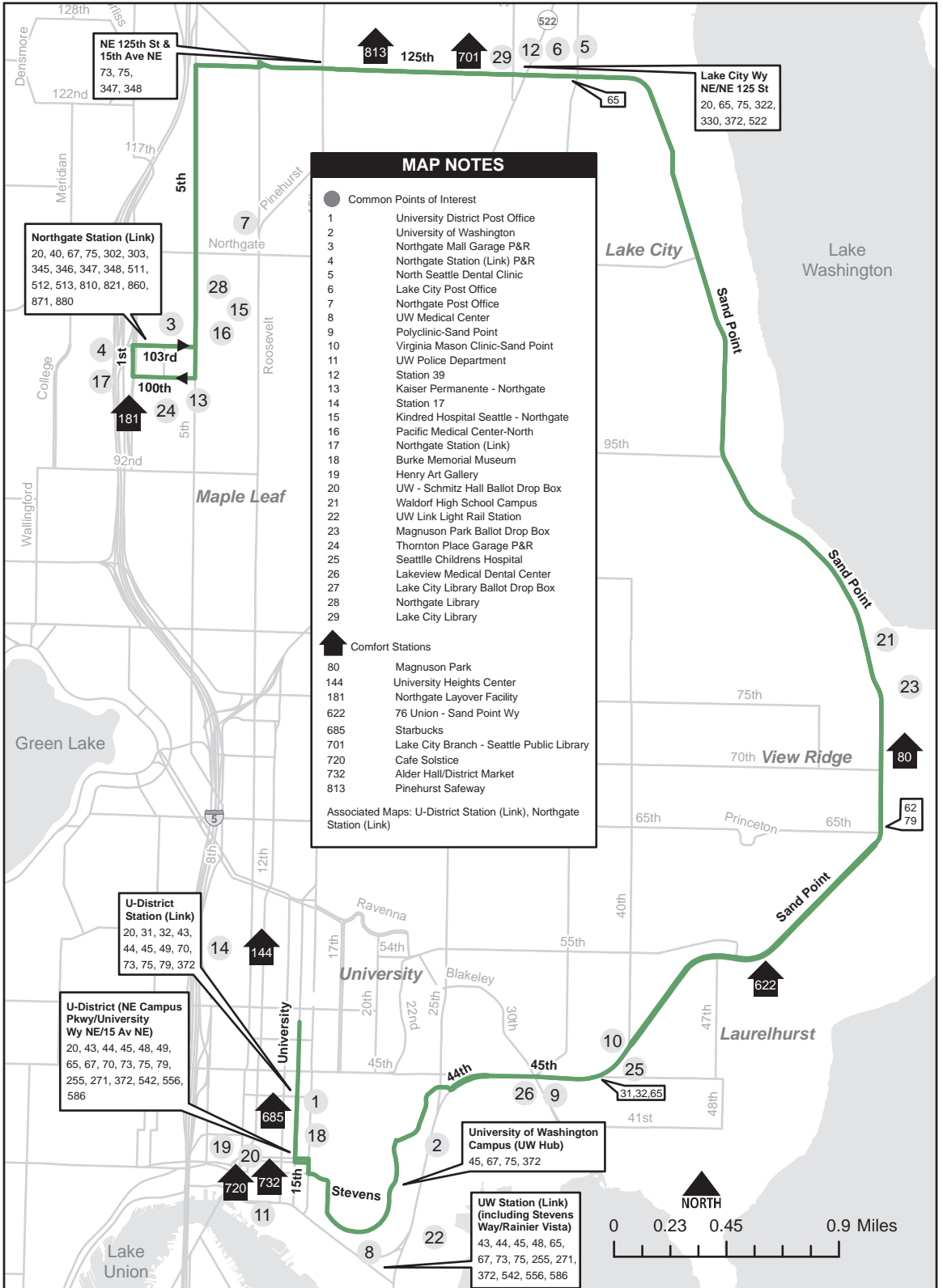
- ◆ University Wy NE/  
NE 50 St
- C University Wy NE
- L NE Campus Pkwy
- R 15 Av NE
- L W Stevens Wy NE
- C E Stevens Wy NE
- R Pend Oreille Rd
- C NE 44 St
- L Montlake Blvd NE
- C NE 45 St
- C Sand Point Wy NE
- C NE 125 St
- L Roosevelt Wy NE
- R NE 125 St
- L 5 Av NE
- R NE 100 St
- R 1 Av NE
- S Bay 1

Route 75 is grouped with Route 45

To	Base
Northgate Station	015E North Base 04D5
Northgate Station (Sand Point)	054D
University District	013F
at Lake City Way/NE 125 St	0196

When scheduled from Routes 45 to Routes 75, change signs at University Wy NE/NE 50 St.

When scheduled from Routes 75 to Routes 45, change signs at NE 40 St/Sand Point Wy NE.



### MAP NOTES

- Common Points of Interest
  - 1 University District Post Office
  - 2 University of Washington
  - 3 Northgate Mall Garage P&R
  - 4 Northgate Station (Link) P&R
  - 5 North Seattle Dental Clinic
  - 6 Lake City Post Office
  - 7 Northgate Post Office
  - 8 UW Medical Center
  - 9 Polyclinic-Sand Point
  - 10 Virginia Mason Clinic-Sand Point
  - 11 UW Police Department
  - 12 Station 39
  - 13 Kaiser Permanente - Northgate
  - 14 Station 17
  - 15 Kindred Hospital Seattle - Northgate
  - 16 Pacific Medical Center-North
  - 17 Northgate Station (Link)
  - 18 Burke Memorial Museum
  - 19 Henry Art Gallery
  - 20 UW - Schmitz Hall Ballot Drop Box
  - 21 Waldorf High School Campus
  - 22 UW Link Light Rail Station
  - 23 Magnuson Park Ballot Drop Box
  - 24 Thornton Place Garage P&R
  - 25 Seattle Childrens Hospital
  - 26 Lakeview Medical Dental Center
  - 27 Lake City Library Ballot Drop Box
  - 28 Northgate Library
  - 29 Lake City Library
- 
- ▲ Comfort Stations
  - 80 Magnuson Park
  - 144 University Heights Center
  - 181 Northgate Layover Facility
  - 622 76 Union - Sand Point Wy
  - 685 Starbucks
  - 701 Lake City Branch - Seattle Public Library
  - 720 Cafe Solstice
  - 732 Alder Hall/District Market
  - 813 Pinehurst Safeway
- Associated Maps: U-District Station (Link), Northgate Station (Link)

**NE 125th St & 15th Ave NE**  
73, 75, 347, 348

**Lake City Wy NE/NE 125 St**  
20, 65, 75, 322, 330, 372, 522

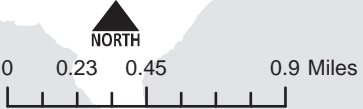
**Northgate Station (Link)**  
20, 40, 67, 75, 302, 303, 345, 346, 347, 348, 511, 512, 513, 810, 821, 860, 871, 880

**U-District Station (Link)**  
20, 31, 32, 43, 44, 45, 49, 70, 73, 75, 79, 372

**U-District (NE Campus Pkwy/University Wy NE/15 Av NE)**  
20, 43, 44, 45, 48, 49, 65, 67, 70, 73, 75, 79, 255, 271, 372, 542, 556, 586

**University of Washington Campus (UW Hub)**  
45, 67, 75, 372

**UW Station (Link) (including Stevens Way/Rainier Vista)**  
43, 44, 45, 48, 65, 67, 73, 75, 255, 271, 372, 542, 556, 586



**Roosevelt Station (Link)****From: University District**

- ◆ Brooklyn Av NE
- R NE Campus Pkwy
- L University Wy NE
- R NE 50 St
- L 20 Av NE
- R NE Ravenna Blvd
- R Ravenna Av NE
- L NE 54 St
- C NE 55 St

**Slow Order**

*20 mph or less on  
NE 55 St between  
35 Av NE and 40 Av NE*

- R Princeton Av NE
- L Sand Point Wy NE
- L NE 65 St
- C NE Princeton Wy
- R NE 65 St
- L 50 Av NE
- L NE 75 St
- L 15 Av NE
- R NE 65 St
- S Oswego Pl NE  
(Green Lake P&R)

**University District****From: Roosevelt Station (Link)**

- ◆ 8 Av NE
- R NE 65 St
- L 15 Av NE
- R NE 75 St
- R 55 Av NE

**Slow Order**

*10 mph or less on  
55 Av NE between  
NE 75 St and NE 65 St*

- L NE 65 St
- R Sand Point Wy NE
- R Princeton Av NE
- L NE 55 St

**Slow Order**

*20 mph or less on  
NE 55 St between  
35 Av NE and 40 Av NE*

- C NE 54 St
- R Ravenna Av NE
- C NE Ravenna Blvd
- L 20 Av NE
- R NE 50 St
- L University Wy NE
- L NE Campus Pkwy
- R 15 Av NE
- S NE Pacific St

**To****Base**

University District (Sand Point)	04AC	North Base	04D5
Roosevelt Station (Sand Point)	021E		





## Northgate Station

From: Angle Lake Station

**Angle Lake Station**  
**E/B S 200 St/  
28 Av S(fs)**

◆ S 200 St  
R 26 Av S  
C 28 Av S  
R S 188 St  
L International Blvd S

**SeaTac/Airport  
Station**

S Tukwila International Blvd  
(fs S 176 St)  
C Tukwila International Blvd  
R Southcenter Blvd  
R enter Tukwila  
International Boulevard  
Station  
L E-W rdwy  
R N-S rdwy  
R Bus-Only rdwy

**Tukwila International  
Boulevard Station**

S Bay 2  
C Bus-only rdwy  
C E-W Central rdwy  
L N-S rdwy  
L Southcenter Blvd  
L International Blvd  
L enter E/B SR-518  
C enter N/B I-5  
R "M. L. King Jr Way S"  
(Exit 157)  
C M.L. King Jr Wy S

**Rainier Beach Station**

S S Henderson St (fs)  
C M.L. King Jr Wy S

**Othello Station**

S S Myrtle St (fs)  
C M.L. King Jr Wy S

**Columbia City Station**

S S Edmunds St (fs)  
C M.L. King Jr Wy S  
L Rainier Av S

**Mount Baker Station**

S S Forest St (ns)  
C Rainier Av S  
L S College St  
L 17 Av S  
R S McClellan St  
R Beacon Av S

**Beacon Hill Station**

S S Lander St (ns)  
C Beacon Av S  
C S Holgate St  
L 6 Av S  
R S Lander St  
R SODO Busway

**SODO Station**

S Lander St (fs)  
C SODO Busway

**Stadium Station**

S S Royal Brougham Wy  
(ns)  
L S Royal Brougham Wy  
R 4 Av S  
S S Jackson St (ns)  
L Prefontaine Pl S  
C 3 Av  
S James St (ns)  
S Cherry St (fs)  
S Seneca St (ns)  
S Unions St (ns)

S Pine St (fs)  
R Stewart St  
C Olive Wy  
C E Olive Wy

**Capitol Hill Station**

S Broadway E (fs)  
Capitol Hill Station  
C E John St  
L 15 Ave E  
R E Thomas St  
C E John St  
L 23 Av E  
C Turner Wy E  
C 24 Av E  
C E Montlake Pl E  
C Montlake Blvd E  
C Montlake Blvd NE

**UW Station**

S NE Montlake Blvd/  
NE Pacific Pl Bay 4 (ns)  
L NE Pacific Pl (from curb  
lane, use bus signal)  
R NE Pacific St  
R 15 Av NE  
L NE 43 St

**U-District Station**

S NE 43 St /  
Brooklyn Av NE (ns)  
C NE 43 St  
R 11 Av NE  
C 12 Av NE

**Roosevelt Station**

S 12 Av NE/NE 67 St (fs)  
C 12 Av NE  
L NE 75 St  
C Banner Wy NE  
C N/B I-5  
R Exit 173  
R 1 Av NE  
L NE 103 St  
R Northgate Station

**Northgate Station**

S Bay 4  
C 1 Av NE  
L Entr to NB I-5  
C NB I-5

C NB I-5  
R Exit 175 to "NE 145 St"  
C 5 Av NE  
L Entr to "Shoreline / 148th  
Station"  
C Counter-clockwise loop

**South Shoreline/  
148 Station**

S Bay 3  
C Exit to 5 Av NE  
L 5 Av NE  
C Entr to "North Shoreline /  
NE 185 St Station"  
C Counterclockwise Loop

**North Shoreline/  
185 Station**

S Bay 3  
C Exit to NE 185 St  
C 5 Av NE  
R NE 175 St  
R Entr to "NB I-5"  
C NB I-5 HOV Lane  
L "Transit Only" Exit for  
Mountlake Terrace Frwy  
Station

*When scheduled to  
turnback at Mountlake  
Terrace or scheduled  
via Mountlake Terrace  
Station (non-Frwy  
Station routing)*

C Exit to NE 185 St  
C 5 Av NE  
R NE 175 St  
R Entr to "NB I-5"  
C NB I-5  
C Entr to Mountlake Terrace  
Station  
2 Mountlake Terrace  
Station Bay 1

To	Base		
Link shuttle	0017	Central Base	04D3
Seattle (via MLK Jr Way)	0021	Atlantic	04D1
Seattle (via I-5)	0023	Ryerson	04D8
Seattle	0017	South	04D9
Beacon Hill	0018		
Mt Baker	0019		
Columbia City	001A		
Othello	001B		
Rainier Beach	001D		

### Mountlake Terrace NB Freeway Station

- S Mountlake Terrace NB Freeway Station
- C NB I-5 HOV Lane
- L HOV Exit to "Lynnwood Station"
- L HOV Overpass
- C 46 Av W
- L Entrance to Lynnwood Transit Center
- C Counterclockwise Loop

### *When scheduled from Montlake Terrace Station Bay 1*

- C Mtik Terr Stn Loop
- L 236 St SW
- L 48 Av W
- L 220 St SW
- R Ent to "NB I-5"
- C NB I-5 HOV Lane
- L HOV Exit to "Lynnwood Station"
- L HOV Overpass
- C 46 Av W
- L Entrance to Lynnwood Transit Center
- C Counterclockwise Loop

### Lynnwood Transit Center

- S Bay D3

### *N/B Bus Bridge Stops*

- S 200 St/28 Av S(fs)
- Tukwila International Blvd S/S 176 St (fs)
- Tukwila International Boulevard Station Bay 2
- M.L. King Jr Wy S/ S Henderson St (fs)
- M.L. King Jr Wy S/ S Myrtle St (fs)
- M.L. King Jr Wy S/ S Edmunds St (fs)
- Rainier Av S/ S Forest St (ns)
- Beacon Av S/ S Lander St (ns)
- SODO Busway/ S Lander St (fs) (S/B & N/B service at this stop)
- SODO Busway/S Royal Brougham Wy (ns)
- 4 Av S/S Jackson St (ns)
- 3 Av/James St (ns)
- 3 Av/Cherry St (fs)
- 3 Av/Seneca St (ns)
- 3 Av/Union St (ns)
- 3 Av/Pine St (fs)
- EB E John St/ Broadway (fs)
- NE Montlake Blvd / NE Pacific Pl Bay 4 (ns)
- NE 43 St/ Brooklyn Av NE (ns)
- 12 Av NE/ NE 67 St (fs)
- Northgate Station Bay 4
- South Shoreline/148 Station Bay 3
- North Shoreline/185 Station Bay 3
- Mountlake Terrace NB Freeway Station
- OR
- Mountlake Terrace Station Bay 1
- Lynnwood Station Bay D3

## SeaTac/Airport Station

From: Northgate Station

Lynnwood Station  
(Lynnwood TC)

- ◆ Bay D3
- C Exit to 46 Av W
- R 46 Av W
- C HOV I-5 Ramp
- R Entr to "SB I-5"
- C SB I-5 HOV Lane
- L "Transit Only Exit to Mountlake Terrace Freeway Station"

**When scheduled to turnback at Mountlake Terrace or scheduled via Mountlake Terrace Station (non-Frwy Station routing)**

- C Exit to 46 Av W
- R 46 Av W
- C HOV I-5 Ramp
- R Entr to "SB I-5"
- C SB I-5 (merge right)
- R Exit 179 to "220 St SW/ Mountlake Terrace"
- L 220 St SW
- R 48 Av W
- R 236 St SW
- R Entr to Mountlake Terrace Station
- 2 Mountlake Terrace Station Bay 1

## Mountlake Terrace Freeway Station

- S Mountlake Terrace SB Freeway Station
- C SB I-5
- R Exit to "NE 175 St"
- L NE 175 St
- L 5 Av NE
- C Entr to "N. Shoreline / 185 Station"
- R Counterclockwise Loop

**When scheduled from Montlake Terrace Station Bay 1**

- C Milk Terr Stn Loop
- R 236 St SW
- L Entr to "SB I-5"
- C SB I-5
- R Exit 176 "NE 175 St/ Shoreline"
- L NE 175 St
- L 5 Av NE
- L Entr to "North Shoreline/ 185 Station"
- C Counterclockwise Loop
- 2 Bay 3

North Shoreline/  
185 Station

- S Bay 3
- C Exit to "NE 185 St"
- C 5 Av NE
- R Entr to "South Shoreline / NE 148 St Station"
- S Counterclockwise Loop

South Shoreline/  
148 Station

- S Bay 2
- C Exit to "5 Av NE"
- R 5 Av NE
- R NE 145 St
- L Entr to "SB I-5"
- C SB I-5
- R Exit 173 to "Northgate Wy / 1 Av NE"
- C EB "Northgate Wy" Exit
- R NE Northgate Wy
- R 1 Av NE
- L NE 103 St
- R Entr to "Northgate Station"

## Northgate Station

- S Bay 4
- L NE 100 St

- R 5 Av NE
- L Banner Wy NE
- C NE 75 St
- R Roosevelt Wy NE

## Roosevelt Station

- S Roosevelt Wy NE/ NE 65 St (fs)
- C Roosevelt Wy NE
- L NE Ravenna Blvd
- R University Wy

## U-District Station

- S Universirt Wy NE/ NE 43 St (ns)
- C University Wy
- L NE Pacific St
- L NE Pacific Pl
- R Montlake Blvd NE

## UW Station

- S Montlake Blvd NE/ NE Pacific Pl Bay 3 (fs)
- C Montlake Blvd E
- C E Montlake Pl E
- C 24 Av E
- C Turner Wy E
- C 23 Av E
- R E John St
- C E Thomas St
- L 15 Av E
- R E John St

## Capitol Hill Station

- S 10 Av (fs) Capitol Hill Station
- C E Olive Wy
- L Bellevue Av
- R Pine St
- S 5 Av (ns)
- S 4 Av (fs)
- L 3 Av
- S Union St (fs)
- S Seneca St (fs)
- S Cherry St (ns)

- S James St (ns)
- C 3 Av S
- L S Washington St
- R 5 Av S
- S S Weller St (ns)
- L Seattle Blvd S
- C Airport Wy S
- R S Royal Brougham Wy
- L 6 Av S

## Stadium Station

- S Royal Brougham Wy (fs)
- C 6 Av S
- R S Lander St
- R SODO Busway

## SODO Station

- S S Lander St (fs)
- C SODO Busway
- R S Holgate St
- C S Holgate overpass
- C Beacon Av S
- R Beacon Av S

## Beacon Hill Station

- S S Lander St (fs)
- L S McClellan St
- L 17 Av S
- R S College St
- R Rainier Av S

## Mount Baker Station

- S S Forest St (fs) (mid-block S Forest St & M.L. King Jr Wy S)
- R M.L. King Jr Wy S

## Columbia City Station

- S S Alaska St (fs)
- C M.L. King Jr Wy S

## Othello Station

- S S Myrtle St (fs)
- C M.L. King Jr Wy S

## To

## Base

Tukwila International Station (via MLK Jr Way)	0025	Central Base	04D3
Tukwila International Station (via I-5)	0027	Atlantic	04D1
SeaTac (via MLK Jr Way)	001E	Ryerson	04D8
SeaTac (via I-5)	001F	South	04D9

**Rainier Beach Station**

- S S Henderson St (fs)  
(temporary stop)
- C M.L. King Jr Wy S
- R enter S/B I-5
- R "Southcenter Blvd" (Exit  
154B)
- R Southcenter Blvd
- L enter Tukwila International  
Boulevard Station
- L E-W rdwy
- R N-S rdwy
- R Bus-Only rdwy

**Tukwila International  
Boulevard Station**

- S Bay 2
- C Bus-Only rdwy
- C E-W rdwy
- L N-S rdwy (exit rdwy)
- L Southcenter Blvd
- L Tukwila International Blvd

**SeaTac/Airport Station**

- S S 176 St

**Angle Lake Station**

- S International Blvd S
- R S 200 St
- S 28 Av S (fs)

**S/B Bus Bridge Stops**

- Lynnwood Station Bay D3
  - Mountlake Terrace SB  
Freeway Station
- OR**
- Mountlake Terrace Station  
Bay 1
  - North Shoreline/185 Station  
Bay 3
  - South Shoreline/148 Station  
Bay 2
  - Northgate Station Bay 4
  - Roosevelt Wy NE/  
NE 65 St (fs)
  - University Wy NE/  
NE 43 St (ns)
  - Montlake Blvd NE/  
NE Pacific Pl Bay 3 (fs)
  - WB E John St/10 Av E (fs)
  - Pine St/5 Av (ns)
  - Pine St/4 Av (fs)
  - 3 Av/Pine St (ns)
  - 3 Av/Union St (fs)
  - 3 Av/Seneca St (fs)
  - 3 Av/Cherry St (ns)
  - 3 Av/James St (ns)
  - 5 Av S/S Weller St (ns)
  - SODO Busway/  
S Royal Brougham Wy (fs)
  - SODO Busway/  
S Lander St (fs)  
(SB & NB service at this  
stop)
  - Beacon Av S/S Lander St (fs)
  - Rainier Av S/S Forest St (fs)  
(shuttle-only stop -  
no regular bus stop)
  - M.L. King Jr Wy S/  
S Alaska St (fs)
  - M.L. King Jr Wy S/  
S Myrtle St (fs)
  - M.L. King Jr Wy S/  
S Henderson St (fs)  
(shuttle-only stop - no regular  
bus stop)
  - Tukwila International  
Boulevard Station, Bay 2
  - S 200 St/28 Av S (fs)

## Link Shuttle Turnback Routes

**Angle Lake  
Station Turnback**

*No Turnback, uses  
same zone.*

**SeaTac/Airport  
Station Turnback**

**To:**  
S/B Tukwila  
International Blvd  
S/S 176 St (Bay 1)

**From:**  
N/B Tukwila  
International Blvd  
S/S 176 St (Bay 2)  
C N/B International Blvd S  
R Air Cargo Rd S  
R S 160 St  
R International Blvd S  
S S/B International Blvd  
S/S 176 St  
(Bay 1)

**SeaTac/Airport  
Station Turnback**

**To:**  
N/B Tukwila  
International Blvd  
S/S 176 St (Bay 2)

**From:**  
S/B Tukwila  
International Blvd  
S/S 176 St (Bay 1)  
C International Blvd  
L S 188 St  
L 42 Av S  
L S 176 St  
R International Blvd S  
S N/B at International Blvd  
S/S 176 St (Bay 2)

**Tukwila  
International  
Boulevard  
Station Turnback**

*No Turnback, uses  
same zone.*

**Rainier Beach  
Station Turnback**

**To:**  
S/B M.L.King Jr Wy S/  
S Henderson St

**From:**  
N/B M.L.King Jr Wy S/  
S Henderson St

◆ M.L. King Jr Wy S  
R S Trenton St  
R Renton Av S  
R S Henderson St  
L M.L. King Jr Wy S  
(temporary zone S  
Henderson St) (fs)

**To:**  
N/B M.L.King Jr Wy S/  
S Henderson St.

**From:**  
S/B M.L.King Jr Wy S/  
S Henderson St

◆ M.L. King Jr Wy S  
R Merton Wy S  
(u-turn pocket - set up  
at signal for u-turn)  
L M.L.King Jr Wy S  
(temporary zone S  
Henderson St) (fs)

**Othello Street  
Station Turnback**

**To:**  
N/B M.L.King Jr Wy S/  
S Myrtle St  
(Othello Street Station)

**From:**  
S/B M.L.King Jr Wy S/  
S Myrtle St  
(Othello Street Station)

◆ M.L. King Jr Wy S  
L Renton Av S  
S S Kenyon St  
R M.L. King Jr Wy S  
S S Myrtle St (fs)  
(Othello St Station)

**To:**  
S/B M.L.King Jr Wy S/  
S Myrtle St  
(Othello Street Station)

**From:**  
N/B M.L.King Jr. Wy S

◆ M.L. King Jr Wy S  
R S Orca St  
R Rainier Av S  
R S Graham St  
L M.L. King Jr Wy S  
S S Myrtle St (fs)

**Columbia City  
Station Turnback**

**To:**  
S/B M.L.King Jr Wy S/  
S Alaska St (Columbia  
City Station)

**From:**  
N/B M.L.King Jr Wy S/  
S Edmunds St  
(Columbia City Station)

◆ M.L. King Jr Wy S  
R S Walden St  
R Rainier Av S  
R S Alaska St  
L M.L. King Jr Wy S  
S S Alaska St (fs)

**To:**  
N/B M.L.King Jr Wy S/  
S Edmunds St  
(Columbia City Station)

**From:**  
S/B M.L.King Jr Wy S/  
S Alaska St  
(Columbia City Station)

◆ M.L.King Jr Wy S  
R S Dawson St  
L 32 Av S  
L S Brandon St  
(left side of roundabout)  
L M.L. King Jr Wy S  
S S Edmunds St (fs)

**Mount Baker  
Station Turnback**

**To:**  
N/B Rainier Av S/  
S Forest St  
(Mount Baker Station)

**From:**  
S/B Rainier Av S/  
S Forest St  
(Mount Baker Station)  
C Rainier Av S  
R S Walden St  
R M.L. King Jr Wy S  
L Rainier Av S  
S S Forest St (ns)  
(Mount Baker TC Bay 1)

**To:**  
S/B Rainier Av S/  
S Forest St  
(Mount Baker Station)

**From:**  
N/B Rainier Av S/  
S Forest St  
(Mount Baker Station)  
C Rainier Av S  
R S McClellan St.  
R M.L.King Jr Wy S  
R enter Mt. Baker TC  
R through bay 3  
L Rainier Av S  
S S Forest St (fs)

**Beacon Hill Station  
Turnback**

**To:**  
S/B Beacon Av S/  
S Lander St  
(Beacon Hill Station)

**From:**  
N/B Beacon Av S/  
S Lander St  
(Beacon Hill Station)

◆ Beacon Av S  
R 15 Av S  
L S College St  
L 14 Av S  
L Beacon Av S  
S S Lander St (fs)  
(Beacon Hill Station)

**To:**  
N/B Beacon Av S/  
S Lander St

## Link Shuttle Turnback Routes

**S Lander St  
(Beacon Hill Station)****From:**  
**S/B shuttle routing**

◆ Beacon Av S  
 R S McClellan St  
 L 15 Av S  
 L S Spokane St  
 L Beacon Av S  
 S S Lander St (ns)  
 (Beacon Hill Station)

**SODO Station  
Turnback****No Turnback, uses  
same zone.****Stadium Station  
Turnback****To:**  
**S/B SODO Busway/  
S Royal Brougham Wy  
(Stadium Station)****From:**  
**N/B SODO Busway/  
S Royal Brougham Wy  
(Stadium Station)**

◆ S Royal Brougham Wy  
 R 6 Av S  
 S S Royal Brougham Wy  
 (ns)

**To:**  
**N/B SODO Station/  
S Royal Brougham Wy  
(Stadium Station)****From:**  
**S/B SODO/  
S Royal Brougham Wy  
(Stadium Station)**

◆ 6 Av S  
 R S Holgate St  
 L SODO Busway  
 S S Royal Brougham Wy  
 (ns)

**Capitol Hill  
Station Turnback****To:**  
**S/B E John St/10 Av NE****From:**  
**N/B E John St/  
Broadway**

C E John St  
 L 15 Av E  
 L E Aloha St  
 L 12 Av E  
 R E John St  
 S 10 Av E (fs)

**To:**  
**N/B E John St/  
Broadway****From:**  
**S/B E John St/10 Av NE**

C E Olive Wy  
 L E Denny Wy  
 L Broadway E  
 R E John St  
 S Broadway (fs)

**UW Station  
Turnback****To:**  
**S/B Montlake Blvd NE/  
NE Pacific Pl (Bay 3)****From:**  
**N/B Montlake Blvd NE/  
NE Pacific St (Bay 2)**

C Montlake Blvd NE  
 C NE 45 St  
 L Union Bay Pl NE (inside  
 left turn lane, hard left)  
 C NE Blakey St  
 C 25 Av NE  
 C Montlake Blvd NE  
 S NE Pacific Pl (fs) Bay 3

**To:**  
**N/B Montlake Blvd NE/  
NE Pacific St (Bay 2)****From:**  
**S/B Montlake Blvd NE/  
NE Pacific Pl (Bay 3)**

C Montlake Blvd NE  
 C Montlake Blvd E  
 R E Hamlin St  
 C W Park Dr  
 C E Shelby St  
 L Montlake Blvd E  
 C Montlake Blvd NE  
 S Pacific Pl (ns)  
 bus only lane Bay 2

**U-District Station  
Turnback****To:**  
**University Wy NE/****NE 43 St****From:**  
**NE 43 St/  
Brooklyn Av NE**  

C NE 43 St  
 R 11 Av NE  
 R NE 50 St  
 R University Wy NE  
 S NE 43 St (ns)

**To:**  
**NE 43 St/  
Brooklyn Av NE****From:**  
**University Wy NE/  
NE 43 St**

C University Wy NE  
 L NE Campus Pkwy  
 L 15 Av NE  
 L NE 43 St  
 S Brooklyn Av NE (ns)

**Roosevelt Station  
Turnback****To:**  
**S/B Roosevelt Wy NE/  
NE 65 St****From:**  
**N/B 12 Av NE/NE 67 St**

C 12 Av NE  
 L NE 70 St  
 L Roosevelt Wy NE  
 S NE 65 St (fs)

**To:**  
**N/B 12 Av NE/NE 67 St****From:**  
**S/B Roosevelt Wy NE/  
NE 65 St**

C Roosevelt Wy NE  
 L NE Ravenna Blvd  
 L 12 Av NE  
 S NE 67 St (ns)

**Northgate Station  
Turnback****No Turnback, uses  
same zone.**







## Bellevue Technology Center

From: Bellevue Station

### Redmond Technology Station

- ◆ Bay 4
- C Redmond Tech Station Acc Rd
- R 156 Av NE
- R NE 31 St
- C thru roundabout
- L 152 Av NE

### Overlake Village Station

- C 152 Av NE
- R 24 Av NE
- L 140 Av NE
- R Bel-Red Rd
- R 132 Av NE
- S NE Da Vinci St (ns)

### Bel-Red/130th Station

- C 152 Av NE
- R 24 Av NE
- L 140 Av NE
- R Bel-Red Rd
- R 130 Av NE
- S NE Spring Blvd (fs)

### Spring District/120th Station

- C 132 Av NE
- L 20 Av NE
- C Northup Way
- L 124 Av NE
- S NE Spring Blvd (ns)

### Wilburton Station

- C 124 Av NE
- R NE 8 St
- S Temp Stop underneath LLR overpass

### Bellevue Downtown Station

- C NE 8 St
- L 112 Av NE
- R NE 6 St
- L 110 Av NE
- S NE 6 St (fs)

### East Main Station

- C 110 Av NE
- L NE 4 St
- R 112 Av NE
- C 112 Av SE
- S SE 300 Block (ns)

### South Bellevue Station

- C 112 Av SE
- L Bellevue Wy SE
- L South Bellevue Station Acc Rd
- S Bay 1

### ***W/B East Link Shuttle Stops***

- Redmond Tech Station Bay 1
- NE Da Vinci St (ns)
- NE Spring Blvd (fs)
- NE Spring Blvd (ns)
- Temp stop underneath LLR overpass
- NE 6 St (fs)
- SE 300 Block (ns)
- South Bellevue Station Bay 1

## Redmond Technology Station

From: South Bellevue Station

### South Bellevue Station

- ◆ Bellevue Wy SE
- 2 Bay 3

### East Main Station

- C Bellevue Wy SE
- R 112 Av SE
- S 300 Block SE (ns)

### Bellevue Downtown Station

- C 112 Av SE
- L NE 4 St
- R 110 Av NE
- S NE 6 St (ns)

### Wilburton Station

- C 110 Av NE
- R NE 8 St
- S 116 Av SE (fs)

### Spring District/ 120th Station

- C NE 8 St
- L 120 Av NE
- S NE Spring Blvd (fs)

### Bel-Red/130th Station

- C 120 Av NE
- R Northup Wy
- C NE 20 St
- R 132 Av NE
- S NE Spring Blvd (ns)

### Overlake Village Station

- C 132 Av NE
- L Bel-Red Rd
- L 140 Av NE
- R NE 24 St
- L 152 Av NE
- S NE Shen St (fs)

### Redmond Technology Station

- C 152 Av NE
- C through roundabout
- R NE 31 St
- L 156 Av NE
- L Enter Redmond Technology Station
- S Bay 5

### *E/B East Link Shuttle Stops*

- South Bellevue Station Bay 3
- 112 Av SE/300 Block SE (ns)
- 110 Av NE/NE 6 St (ns)
- NE 8 St/116 Av SE (fs)
- 120 Av NE/NE Spring Blvd (fs)
- 132 Av NE/NE Spring Blvd (ns)
- 152 Av NE/NE Shen St (fs)
- Redmond Technology Station Bay 5

**Downtown Seattle****From: South Renton Park & Ride**

◆ Lake Av S (N/B layover)  
 C through P&R  
 2 S Renton P&R Bay 2  
 R Shattuck Av S  
 L S Grady Wy  
 C Main Av S  
 R Houser Wy S  
 L Mill Av S  
 L S 2 St  
 L Burnett Av S  
 2 Renton TC Bay 5  
 R Renton TC rdwy  
 R Logan Av S  
 L S 2 St  
 L Rainier Av S  
 R SW Sunset Blvd  
 C M.L.King Jr Wy S (SR-900)  
 L enter N/B I-5  
 C I-5  
 R "W. Seattle Bridge/  
 Columbian Way"  
 (Exit 163)  
 C "W. Seattle Bridge" exit  
 C "Safeco Field/  
 Spokane St" exit  
 C S Spokane St  
 R SODO Busway  
 L S Royal Brougham Wy  
 R 4 Av S  
 C 4 Av  
 R Olive Wy  
 L Howell St  
 S 9 Av (ns)

**South Renton Park & Ride****From: Downtown Seattle**

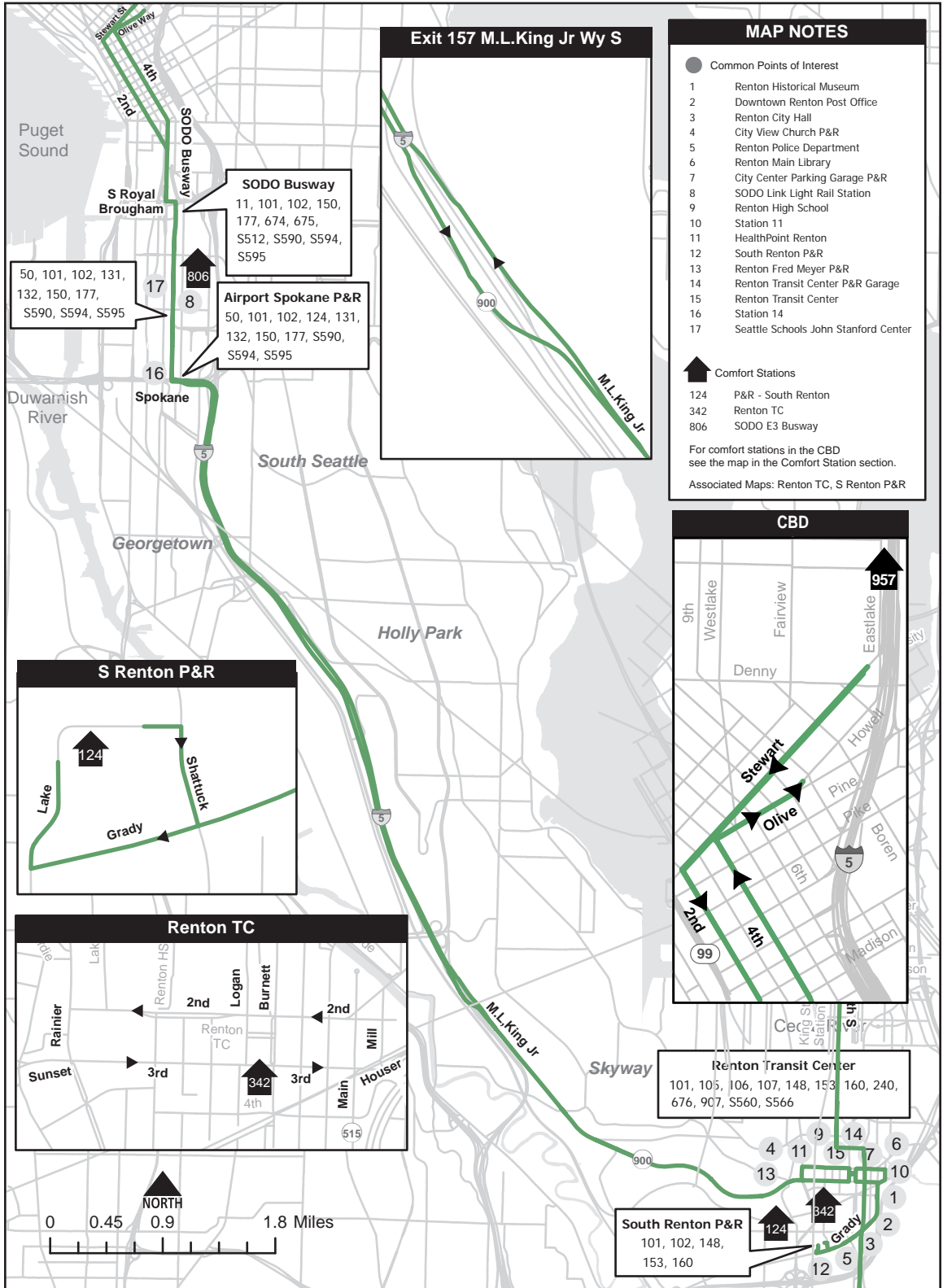
◆ Stewart St  
 L 2 Av  
 C 2 Av Ext S  
 C 4 Av S  
 L S Royal Brougham Wy  
 R SODO Busway  
 L S Spokane St  
 R enter S/B I-5  
 C I-5  
 R "SR-900/  
 M.L.King Jr Way S" (Exit  
 157)  
 C M.L. King Jr Wy S  
 (SR-900)  
 C SW Sunset Blvd  
 C S 3 St  
 L Logan Av S  
 R Renton TC rdwy  
 R Burnett Av S  
 2 Renton TC Bay 6  
 L S 3 St  
 R Main Av S  
 R S Grady Wy  
 R Lake Av S  
 S S Renton P&R Bay 4

**Awareness Areas**

*S Jackson St between  
 2 Av Ext S & 5 Av S  
 3 Av/Union St  
 5 Av/Union St*

Route 101 is grouped with Routes 102, 150

To	Base
Downtown Seattle	047F South Base 04D9
S Renton Park & Ride	07F2

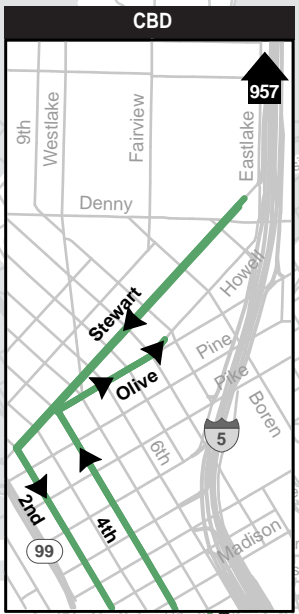
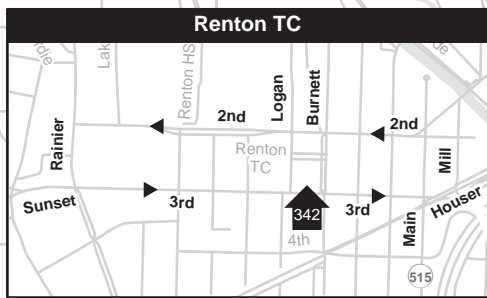
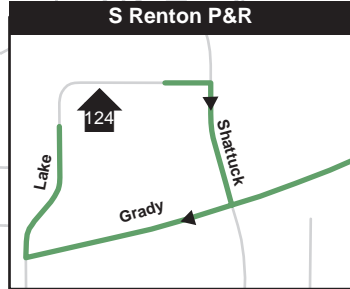


- ### MAP NOTES
- Common Points of Interest
  - 1 Renton Historical Museum
  - 2 Downtown Renton Post Office
  - 3 Renton City Hall
  - 4 City View Church P&R
  - 5 Renton Police Department
  - 6 Renton Main Library
  - 7 City Center Parking Garage P&R
  - 8 SODO Link Light Rail Station
  - 9 Renton High School
  - 10 Station 11
  - 11 HealthPoint Renton
  - 12 South Renton P&R
  - 13 Renton Fred Meyer P&R
  - 14 Renton Transit Center P&R Garage
  - 15 Renton Transit Center
  - 16 Station 14
  - 17 Seattle Schools John Stanford Center
- ▲ Comfort Stations
  - 124 P&R - South Renton
  - 342 Renton TC
  - 806 SODO E3 Busway
- For comfort stations in the CBD see the map in the Comfort Station section.  
Associated Maps: Renton TC, S Renton P&R

**SODO Busway**  
11, 101, 102, 150, 177, 674, 675, S512, S590, S594, S595

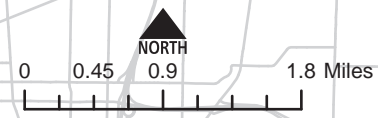
**Airport Spokane P&R**  
50, 101, 102, 124, 131, 132, 150, 177, S590, S594, S595

50, 101, 102, 131, 132, 150, 177, S590, S594, S595



**Renton Transit Center**  
101, 105, 106, 107, 148, 153, 160, 240, 676, 907, S560, S566

**South Renton P&R**  
101, 102, 148, 153, 160



## Downtown Seattle

From: Renton-Maple Valley Rd/131 Av NE

- ◆ bus zone (fs 131 Av SE)
- R 140 Way SE
- C 140 Av SE
- L SE Fairwood Blvd
- L 156 Av SE
- C SE Fairwood Blvd
- C 161 Av SE
- C SE 179 St
- L 151 Av SE
- R SE Petrovitsky Rd
- R 128 Av SE
- L SE 168 St
- R 116 Av SE
- C Edmonds Av SE
- L Puget Dr SE
- C S Puget Dr
- R Talbot Rd S (SR-515)
- L S Grady Wy
- R Lake Av S  
(S Renton P&R)
- C through P&R
- L Shattuck Av S
- L S 7 St
- R Rainier Av S
- L SW Sunset Blvd
- C M.L.King Jr Wy S  
(SR-900)
- L enter N/B I-5
- C I-5
- R "W. Seattle Bridge/  
Columbian Way"  
(Exit 163)
- C "W. Seattle Bridge" exit
- C "Safeco Field/  
Spokane St" exit
- C S Spokane St
- R SODO Busway
- L S Royal Brougham Wy
- R 4 Av S

**When scheduled from  
S Renton P&R**

- ◆ Lake Av S (N/B layover)
- C through P&R
- L Shattuck Av S
- C regular route

## Fairwood

From: Downtown Seattle

- ◆ Stewart St
- L 2 Av
- C 2 Av Ext S
- C 4th Av S
- L S Royal Brougham Wy
- R SODO Busway
- L S Spokane St
- R enter S/B I-5
- C I-5
- R "SR-900/M.L. King Jr  
Way S" (Exit 157)
- C M.L. King Jr Wy S  
(SR-900)
- C SW Sunset Blvd
- R Rainier Av S
- L S 7 St
- R Shattuck Av S
- R S Renton P&R
- L Lake Av S
- L S Grady Wy
- R Talbot Rd S (SR-515)
- L S Puget Dr
- C Puget Dr SE
- R Edmonds Av SE
- C 116 Av SE
- L SE 168 St
- R 128 Av SE
- L SE Petrovitsky Rd
- L 151 Av SE
- R SE 179 St
- L 161 Av SE
- C SE Fairwood Blvd
- C 156 Av SE
- R SE Fairwood Blvd
- R 140 Av SE
- S SE 158 St

**When scheduled to  
S Renton P&R**

Operate regular route

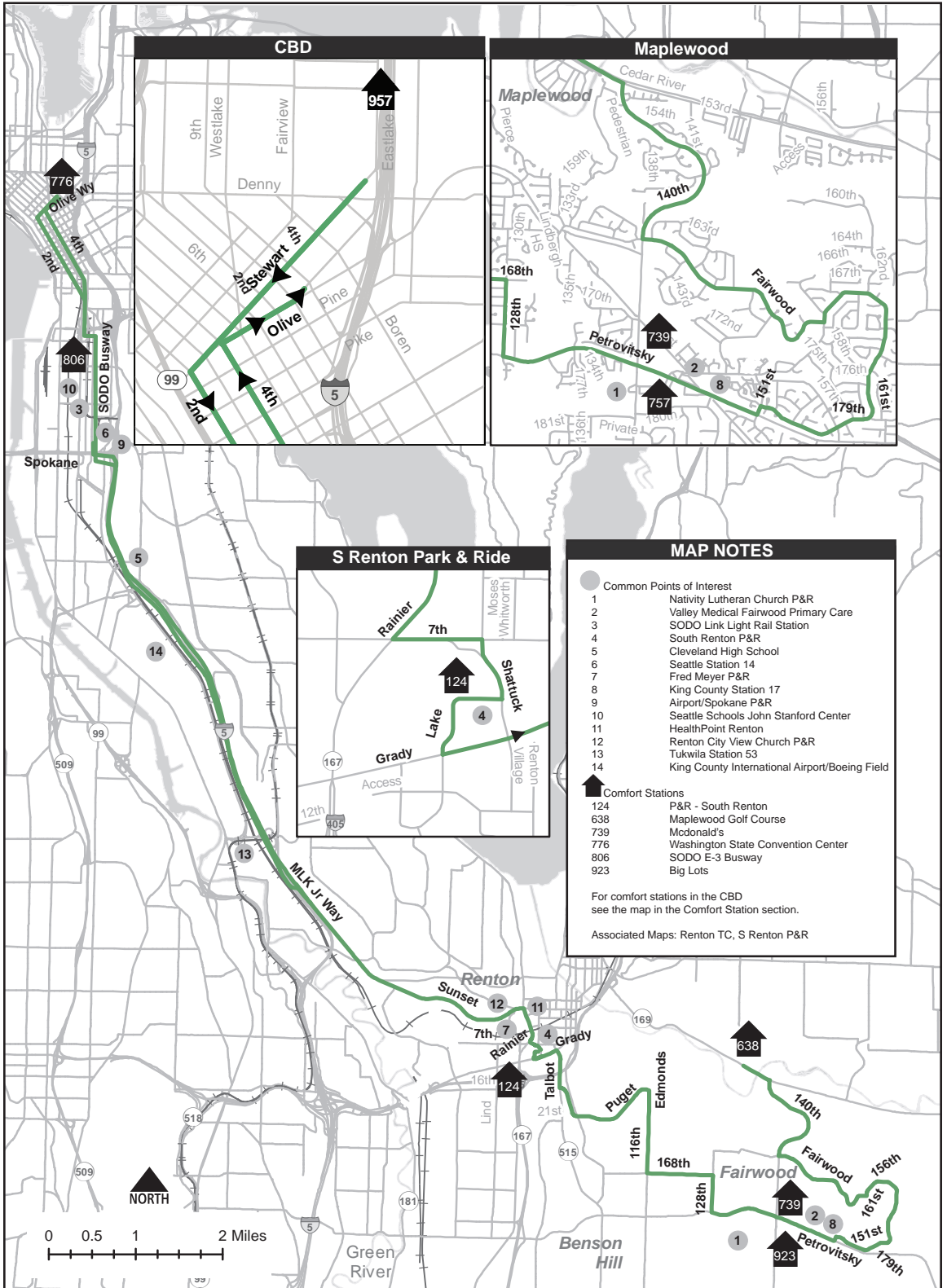
- 2 S 7 St/Shattuck Av S
- R Shattuck Av S
- R enter P&R
- S S Renton P&R Bay 1

**Awareness Areas**

- S Jackson St between  
2 Av Ext S & 5 Av S
- 3 Av/Union St
- 5 Av/Union St

Route 102 is grouped with Routes 101, 150

To	Base
Downtown Seattle (via S Renton P&R)	053A South Base 04D9
Downtown Seattle	036A
Fairwood	052D
S Renton Park & Ride	0353



**Renton Highlands****From: Renton Transit Center Bay 6**

◆ Renton TC Bay 7  
 C Burnett Av S  
 L S 3 St  
 L Houser Wy S  
 L Mill Av S  
 R Bronson Wy S  
 C Bronson Wy N  
 L Sunset Blvd N  
 R N 3 St  
 C NE 3 St  
 C NE 4 St  
 L Union Av NE  
 L NE 12 St  
 R Kirkland Av NE  
 L NE 16 St  
 L Harrington Av NE  
 S

**Renton Transit Center Bay 7****From: Harrington Av NE/NE 16 St**

◆ Harrington Av NE  
 L NE 12 St  
 R Union Av NE  
 R NE 4 St  
 C NE 3 St  
 C N 3 St  
 L Sunset Blvd N  
 R Bronson Wy N  
 C Bronson Wy S  
 R S 2 St  
 L Burnett Av S  
 S Renton TC Bay 7

**To****Base**

Renton Transit Center	0430	South Base	04D9
Renton Highlands	074E		

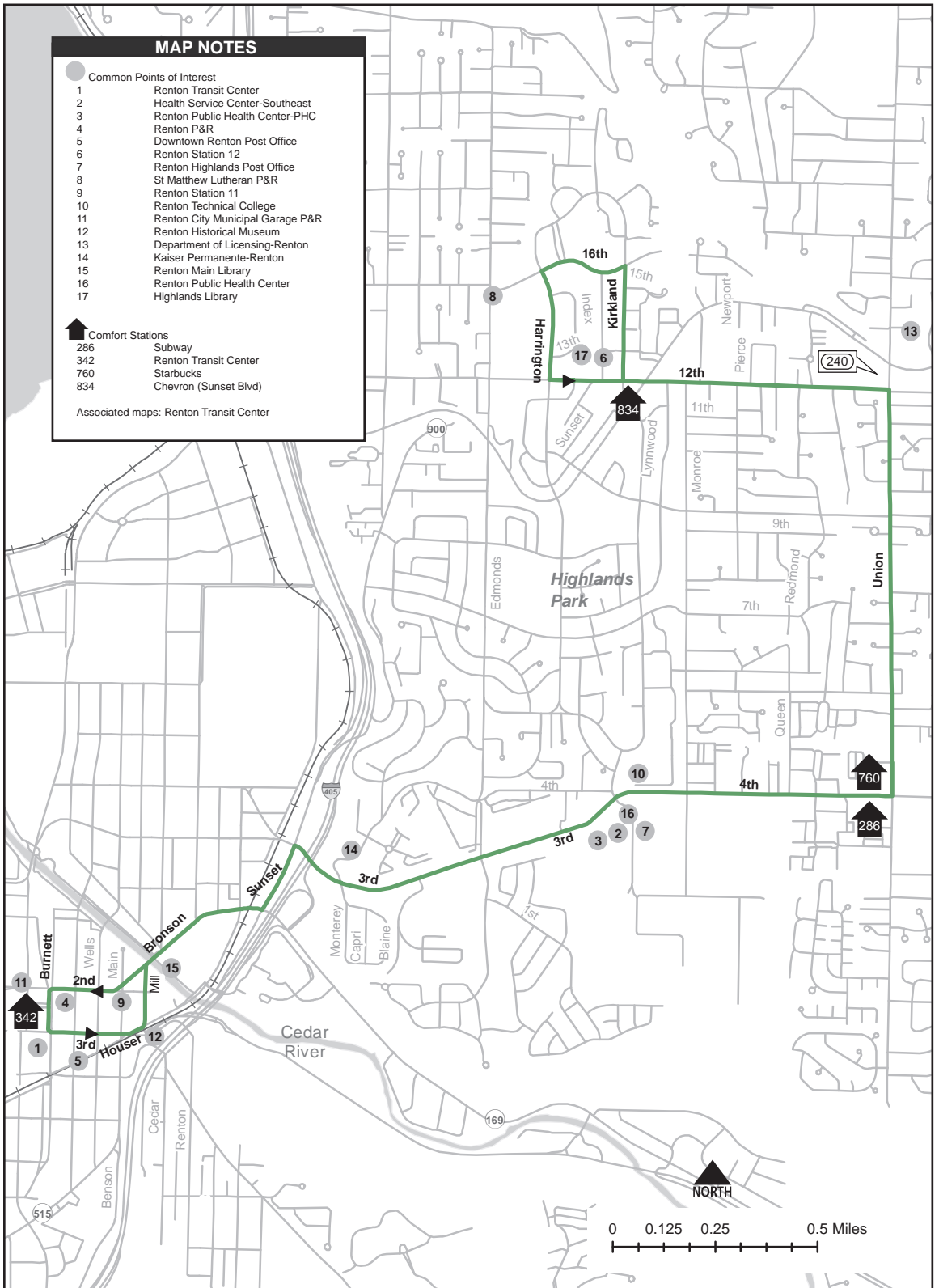


### MAP NOTES

- Common Points of Interest
- 1 Renton Transit Center
- 2 Health Service Center-Southeast
- 3 Renton Public Health Center-PHC
- 4 Renton P&R
- 5 Downtown Renton Post Office
- 6 Renton Station 12
- 7 Renton Highlands Post Office
- 8 St Matthew Lutheran P&R
- 9 Renton Station 11
- 10 Renton Technical College
- 11 Renton City Municipal Garage P&R
- 12 Renton Historical Museum
- 13 Department of Licensing-Renton
- 14 Kaiser Permanente-Renton
- 15 Renton Main Library
- 16 Renton Public Health Center
- 17 Highlands Library

- ▲ Comfort Stations
- 286 Subway
- 342 Renton Transit Center
- 760 Starbucks
- 834 Chevron (Sunset Blvd)

Associated maps: Renton Transit Center



**5 Av S/S Weller St****From: Renton Transit Center Bay 9**

- ◆ Renton TC Bay 9  
(Burnett Av S)
- L S 2 St
- R Rainier Av S
- L Renton Av Ext
- L Renton Av S
- R 51 Av S
- L Rainier Av S
- L S Henderson St
- R M.L. King Jr Wy S
- L Rainier Av S
- L S Jackson St
- L 5 Av S
- S Weller St(ns)

***When Scheduled from  
Rainier Av S/  
S Henderson St (WB)***

- ◆ Rainier Av S
- C S Henderson St
- C regular route

**Renton Transit Center  
Bay 9****From: 4 Av S/S Jackson St**

- ◆ 4 Av S
- R S Jackson St
- R Rainier Av S
- R M.L. King Jr Wy S
- L S Henderson St
- R Rainier Av S
- R 51 Av S
- L Renton Av S
- C Renton Av Ext
- R Rainier Av S
- L S 3 St
- L Burnett Av S
- S Renton TC Bay 9

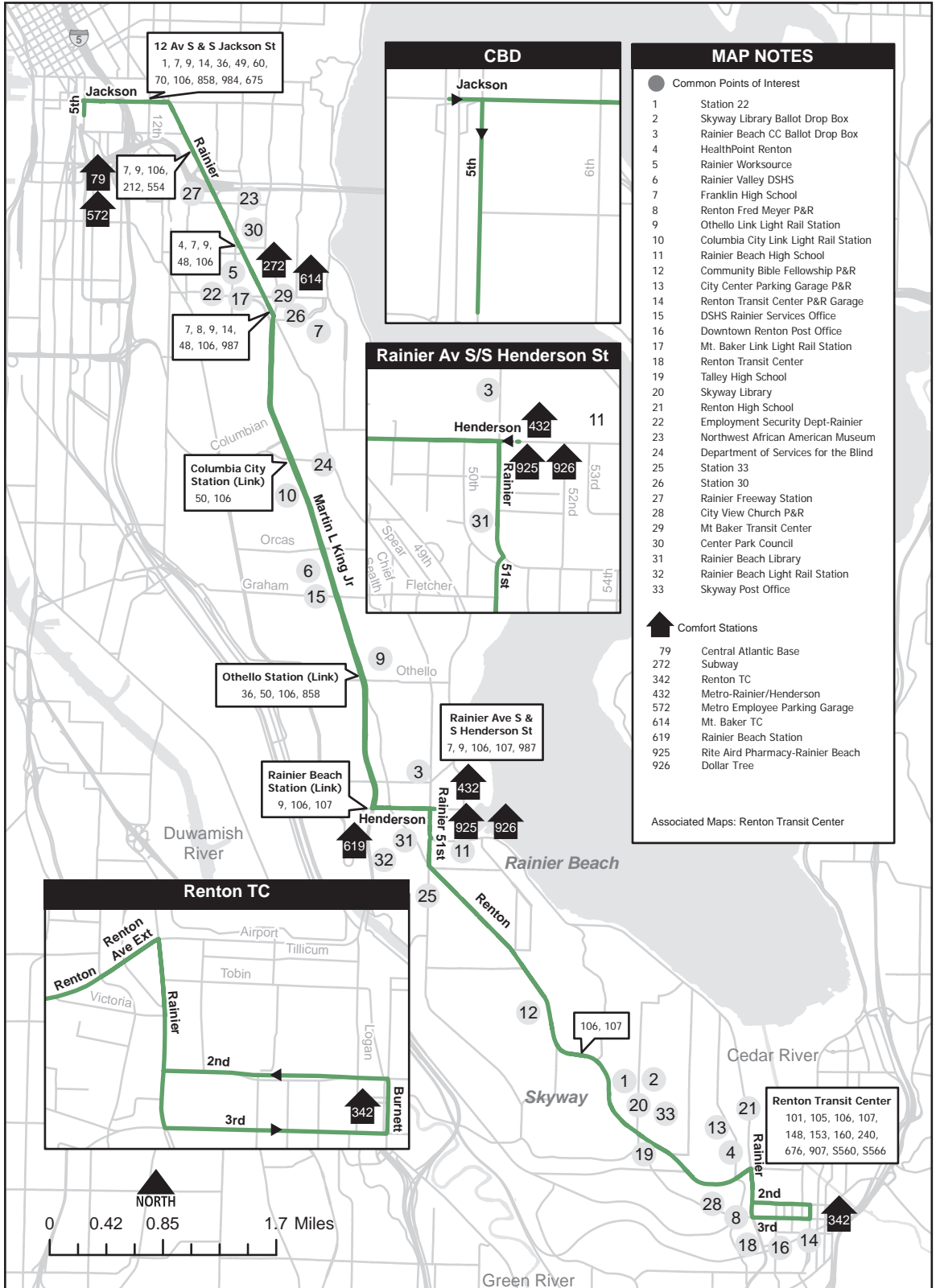
**Awareness Areas**

*S Jackson St between  
2 Av Ext S & 5 Av S*

*Rainier Av S/  
Mount Baker TC*

***Sight-Impaired  
Customers Frequent  
the Intersection at  
Rainier Av S/23 Av S***

<b>To</b>	<b>Base</b>
International District	0753 Central Base 04D3
Rainier Beach Station	068A
Renton Transit Center	0540



**S Lander St/15 Av S****From: Renton Transit Center**

◆ Renton TC Bay 2  
 (from Route 148)  
 R Logan Av S  
 L S 2 St  
 L Rainier Av S  
 R SW Sunset Blvd  
 R Hardie Av SW  
 C Taylor Av NW  
 L Taylor Pl NW  
 R 87 Av S  
 L S 115 Pl  
 R 84 Av S  
 L S 114 St  
 R 80 Av S  
 L S 114 St  
 L Cornell Av S  
 C 74 Av S  
 R Renton Av S  
 L 68 Av S  
 C S 124 St  
 C 64 Pl S  
 R Beacon Av S  
 C 51 Av S  
 L Rainier Av S  
 L S Henderson St  
 C Carkeek Dr S  
 R 39 Av S  
 L Beacon Av S  
 L S Myrtle St  
 C Swift Av S  
 L S Albro Pl  
 R Stanley Av S  
 L 13 Av S  
 L S Albro Pl  
 L Swift Av S  
 C 15 Av S  
 R S Lander St  
 S 15 Av S (fs)

**Renton Transit Center****From: Beacon Av S/S Lander**

◆ Beacon Av S  
 R S McClellan St  
 L 15 Av S  
 L Swift Av S  
 R S Albro Pl  
 R Stanley Av S  
 L 13 Av S  
 L S Albro Pl  
 R Swift Av S  
 C S Myrtle St  
 R Beacon Av S  
 C 39 Av S  
 L Carkeek Dr S  
 C S Henderson St  
 R Rainier Av S  
 R 51 Av S  
 L S Leo St  
 R 56 Av S  
 L S Avon St  
 R 59 Av S  
 L Beacon Av S  
 L 64 Pl S  
 C S 124 St  
 C 68 Av S  
 R Renton Av S  
 L 74 Av S  
 C Cornell Av S  
 R S 114 St  
 R 80 Av S  
 L S 114 St  
 R 84 Av S  
 L S 115 Pl  
 R 87 Av S  
 L Taylor Pl NW  
 R Taylor Av NW  
 C Hardie Av SW  
 L SW Sunset Blvd  
 C S 3 St  
 L Logan Av S  
 R Renton TC rdwy  
 S Bay 4 (continue as  
 Route 148)

**When Scheduled to  
Renton Transit Center  
Bay 10**

Operate regular route

2 3 St

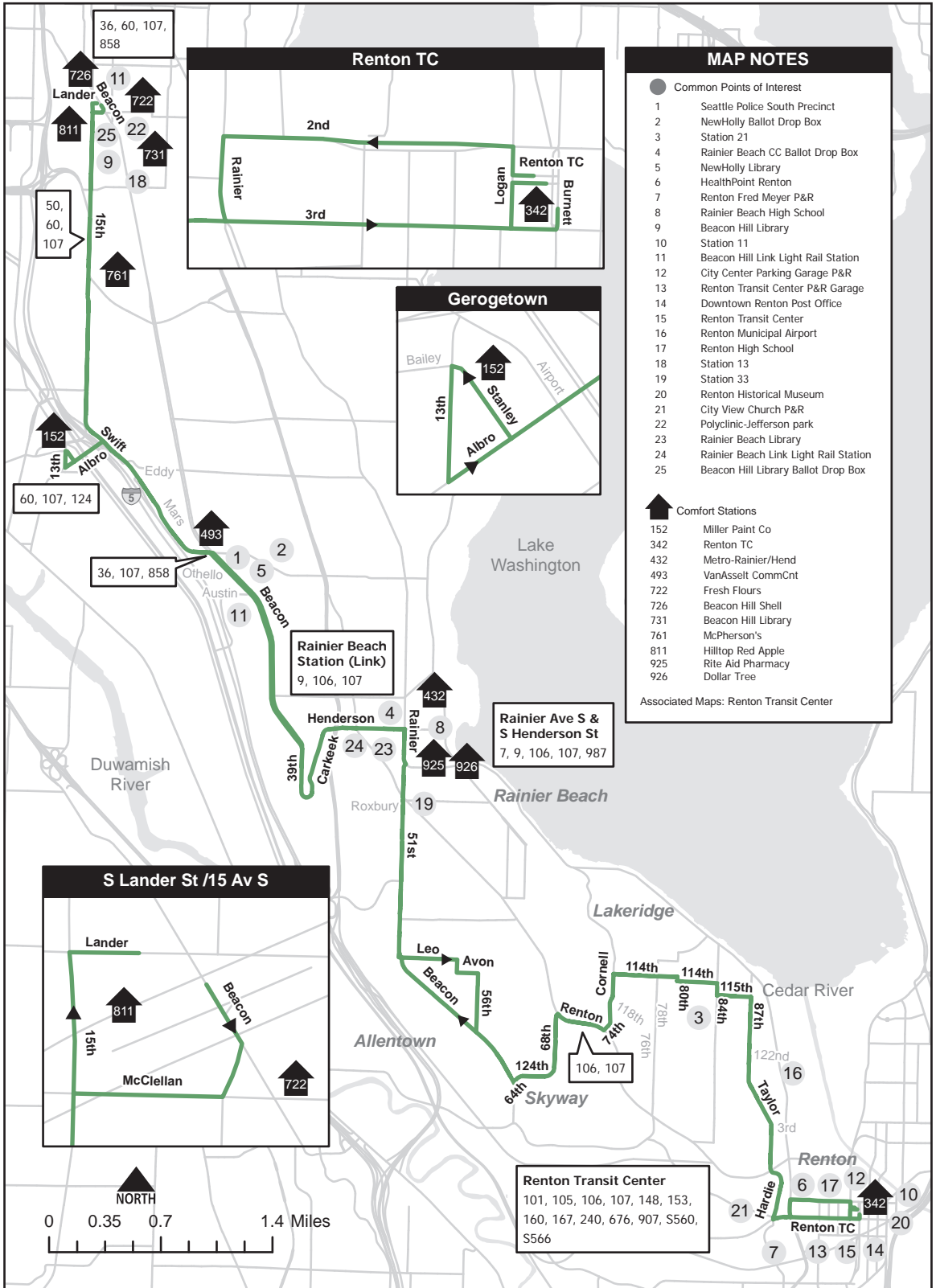
L Burnett Av S

2 Bay 10

Route 107 is grouped with Route 148

To	Base
Renton	068C South Base 04D9
Beacon Hill Station	075C

*When thru-routed from 107 to 148, change signs at S 3 St & Rainier Av S.**When thru-routed from 148 to 107, change signs at Mill Av S & S 3 St.*



## Downtown Seattle

From: NE 4 St/Union Av NE

- ◆ NE 4 St  
(Hoquiam Av NE) (fs)
- C NE 4 St
- R Jericho Av NE
- C 144 Av SE
- L SE 141 St
- C SE 142 St
- R 154 Av SE
- L SE 142 Pl (Orting Rd)
- R 156 Av SE
- L SE 144 St
- L 169 Av SE
- R SE 136 St
- L 172 Av SE
- R SE 134 St
- R 182 Av SE
- L SE 135 St
- L 186 Av SE
- R SE 133 Pl
- L Lake Kathleen Rd SE
- L SE 128 St
- C NE 4 St
- R Monroe Av NE
- L NE 10 St
- R NE Sunset Blvd
- L Kirkland Av NE
- L NE 16 St
- R Edmonds Av NE
- L NE 27 St
- C Kennewick Pl NE
- C NE 30 St
- R enter N/B I-405
- C I-405
- R "112 Av SE" (Exit 9)
- S Newport Hills  
Freeway Station
- C enter N/B I-405
- C I-405
- R "I-90 West/Seattle"  
(Exit 11)
- C I-90 regular lanes
- C W/B I-90 (merge two  
lanes to the right) Follow  
signs to "City Center/  
Amtrak"
- L 4 Av S

- C 4 Av
- R Olive Way
- L Howell St
- S Minor St (ns)

**When Scheduled from  
Monroe Av NE/NE 4 St  
(N/B)**

- ◆ Monroe Av NE (4 Av) (fs)
- C regular route

**Express Lanes  
Advisory.**

*Never enter express  
lanes if signage is blank  
or closed*

## Lake Kathleen

From: 2 Av/Cedar St

- ◆ 2 Av (Cedar St) (fs)
- C 2 Av
- C 2 Av Ext S
- C 4 Av S
- R "I-90 East/Spokane" Exit
- L Edgar Martinez Dr S
- C I-90
- C I-90 Bus/Carpool lanes
- R I-90 regular lane east  
of Rainier Av S freeway  
station; use left-side HOV  
lane after 77 Av SE
- C HOV lane "I-90 East/Jct  
I-405/Buses/Carpools  
Only"
- C HOV left lane ("Jct I-405/  
Bellevue Way/Exit Only")
- R "Jct I-405 Everett/Renton"  
exit
- R "I-405 South/  
Renton/Tacoma" exit
- C I-405
- R "Lake Washington Blvd"  
(Exit 9)
- S Newport Hills  
Freeway Station
- C enter S/B I-405
- C I-405
- R "NE 30 St" (Exit 6)
- L N 30 St
- C NE 30 St
- C Kennewick Pl NE
- C NE 27 St
- R Edmonds Av NE
- L NE 16 St
- R Kirkland Av NE
- R NE Sunset Blvd
- L NE 10 St
- R Monroe Av NE
- L NE 4 St
- C SE 128 St
- R Lk Kathleen Rd SE
- R SE 133 Pl
- L 184 Av SE
- R SE 135 St
- R 182 Av SE
- L SE 134 St
- L 172 Av SE
- R SE 136 St
- L 169 Av SE
- R SE 144 St
- R 156 Av SE
- L SE 142 Pl (Orting Rd)
- R 154 Av SE
- L SE 142 St
- C SE 141 St
- R 144 Av SE
- C Jericho Av NE
- S NE 4 St (ns)

**When S/B I-405 is  
Congested**

- R "Coal Creek Pkwy"  
(Exit 10)
- C enter S/B I-405
- C I-405

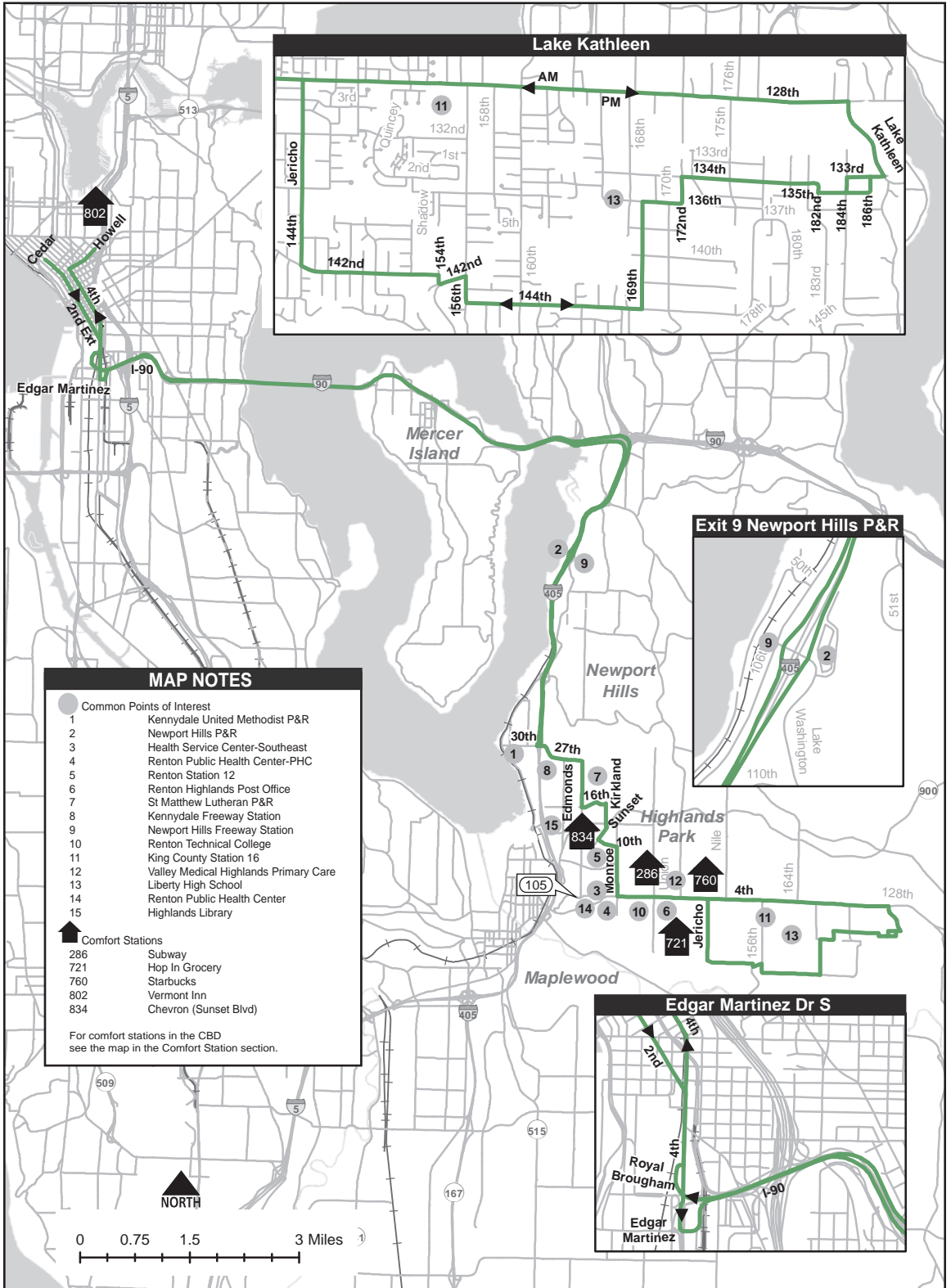
**When Scheduled to  
Monroe Av NE/NE 4 St  
(S/B)**

- S NE 4 St (ns)

**Awareness Areas**

*S Jackson St between  
2 Av Ext S & 5 Av S*

To	Base	
Seattle	0033	East Base 04D4
Lake Kathleen	0335	
Monroe NE/NE 4th (Via I-90)	032D	



**Downtown Seattle (AM routing)**

From: 26 Av SW/SW 116 St

- ◆ 26 Av SW
- R SW Roxbury St
- L Olson Pl SW
- R enter Myers Way P&R
- C through P&R
- L Myers Wy S
- C 1 Av S
- R enter N/B SR-509  
("To Seattle  
SR-99/I-5")
- C SR-509
- C 1 Av S Bridge  
(SR-99)
- L E Marginal Wy S  
(SR-99)
- C N/B SR-99
- R "Alaskan Way S/  
Downtown" exit
- C Alaskan Wy S
- C Alaskan Wy
- R Columbia St

**Slow Order:***5 mph on Columbia St  
crossing 1 Av and 2 Av*

- L 3 Av
- S Union St

**When Scheduled to SW  
Roxbury St/15 Av SW  
(15 Av SW) (fs)**

**Shorewood (PM routing)**

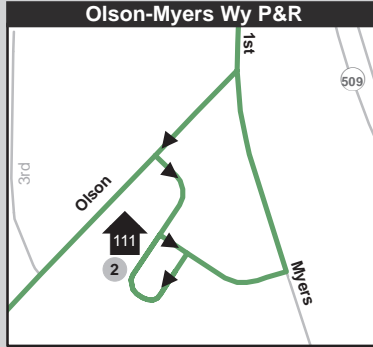
From: 2 Av/Bell St

- ◆ 2 Av (fs) (Bell St)
  - C 2 Av
  - R Columbia St
- Slow Order:**  
*10 mph (5 mph on wet  
pavement) or less on  
Columbia St between  
2 Av and 1 Av*
- L Alaskan Wy
  - C Alaskan Wy S
  - C S/B SR-99
  - R 1 Av S Bridge
  - C 1 Av S (SR-509)
  - R "White Center/  
Myers Way S" exit
  - C 1 Av S
  - C Myers Wy S
  - R enter Myers Wy P&R
  - C through P&R
  - L Myers Wy S
  - L Olson Pl SW
  - R SW Roxbury St
  - L 26 Av SW
  - R SW 114 St
  - L 28 Av SW
  - L SW 116 St
  - L 26 Av SW
  - S

**Awareness Areas***3 Av/Columbia St**3 Av/Union St**SW Roxbury St/  
15 Av SW***To****Base**

Downtown Seattle	01F7	Central Base	04D3
Shorewood	01F6		
White Center shuttle	0272		





**Slow Order**  
 W/B: 10 mph (5 mph when wet) or less on Columbia St between 3 Av and 1 Av.  
 E/B: Columbia St 5 mph crossing 1 Av and 2 Av.

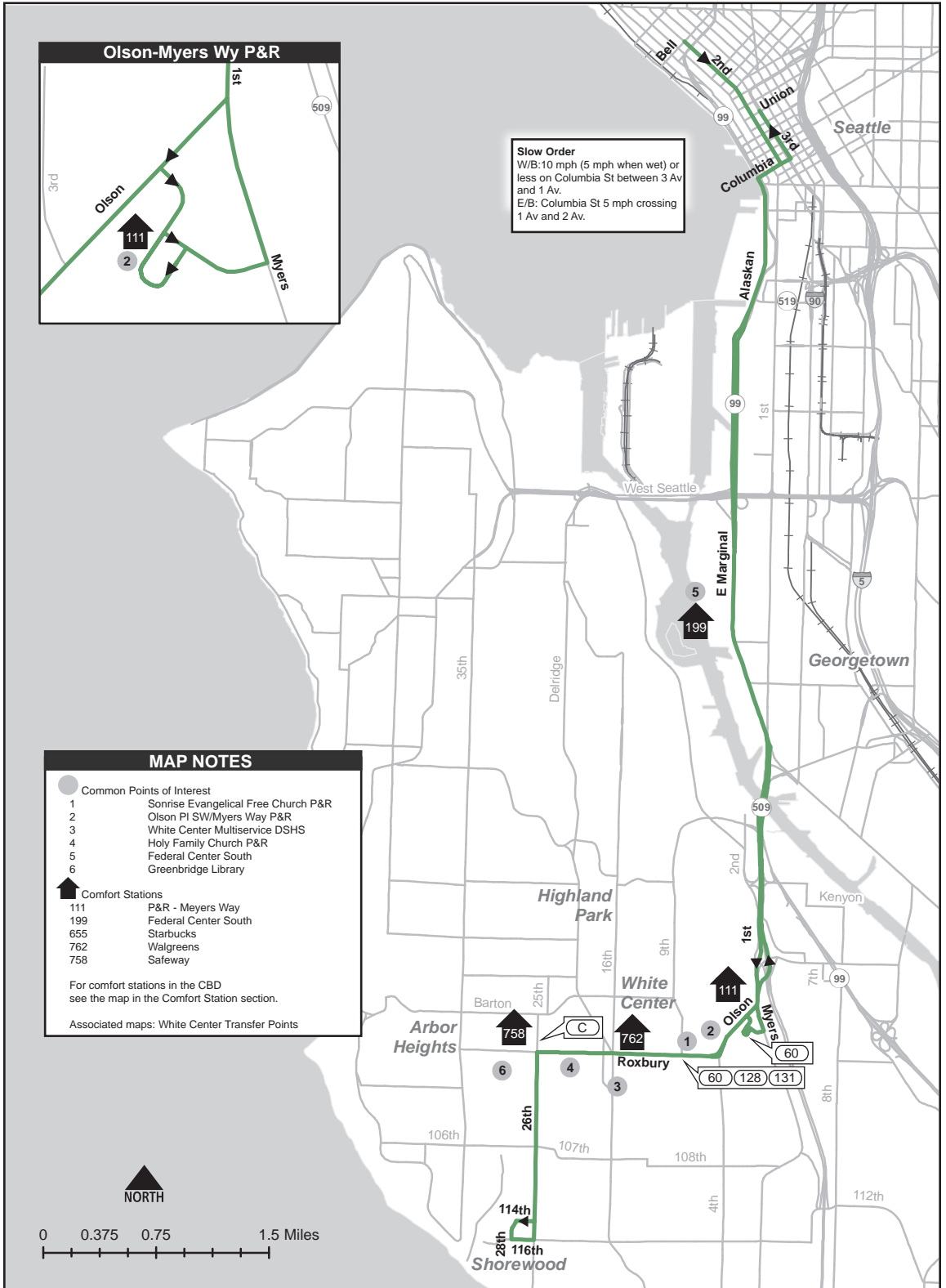

**MAP NOTES**

- Common Points of Interest
- 1 Sonrise Evangelical Free Church P&R
- 2 Olson Pl SW/Myers Way P&R
- 3 White Center Multiservice DSHS
- 4 Holy Family Church P&R
- 5 Federal Center South
- 6 Greenbridge Library

- ▲ Comfort Stations
- 111 P&R - Myers Way
- 199 Federal Center South
- 655 Starbucks
- 762 Walgreens
- 758 Safeway

For comfort stations in the CBD see the map in the Comfort Station section.

Associated maps: White Center Transfer Points



**Vashon Ferry Terminal****From: Tahlequah Ferry Terminal**

- ◆ SW Tahlequah Rd
- C Vashon Hwy SW
- L 103 Av SW
- L Vashon Ferry Dock
- 2 Vashon Ferry Terminal

**See Route 118/119  
Special Ferry Landing  
Instruction Page**

**When Scheduled from  
Vashon Hwy/  
SW Burton Dr**

- ◆ Vashon Hwy SW
- C regular route

**When Scheduled from  
Vashon Hwy/  
SW Bank Rd**

- ◆ Vashon Hwy SW
- C regular route

**Tahlequah Ferry Terminal****From: Vashon Ferry Terminal**

- ◆ Vashon Ferry
- C Vashon Hwy SW
- L 131 Av SW
- R SW Tahlequah Rd
- S ferry terminal (ns)

**When Scheduled to  
Vashon Hwy/SW 204 St**

- Operate regular route
- 2 Vashon Hwy SW
  - S SW 204 St (fs)

**When Scheduled via  
Ellisport/Portage**

- Operate regular route
- 2 Vashon Hwy SW
  - L SW 204 St
  - C SW Ellisport Rd
  - R Dockton Rd SW
  - R Portage Way SW
  - R SW Quartermaster Dr
  - L Vashon Hwy SW
  - C regular route

**When Scheduled to  
Vashon Hwy/Bank Rd**

- Operate regular route
- 2 Vashon Hwy SW
  - S SW Bank Rd (ns)

**When Scheduled to  
Vashon Hwy/  
SW Burton Dr**

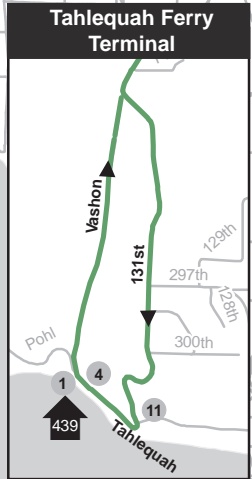
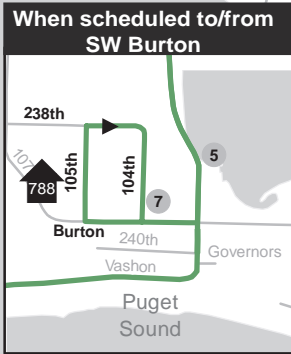
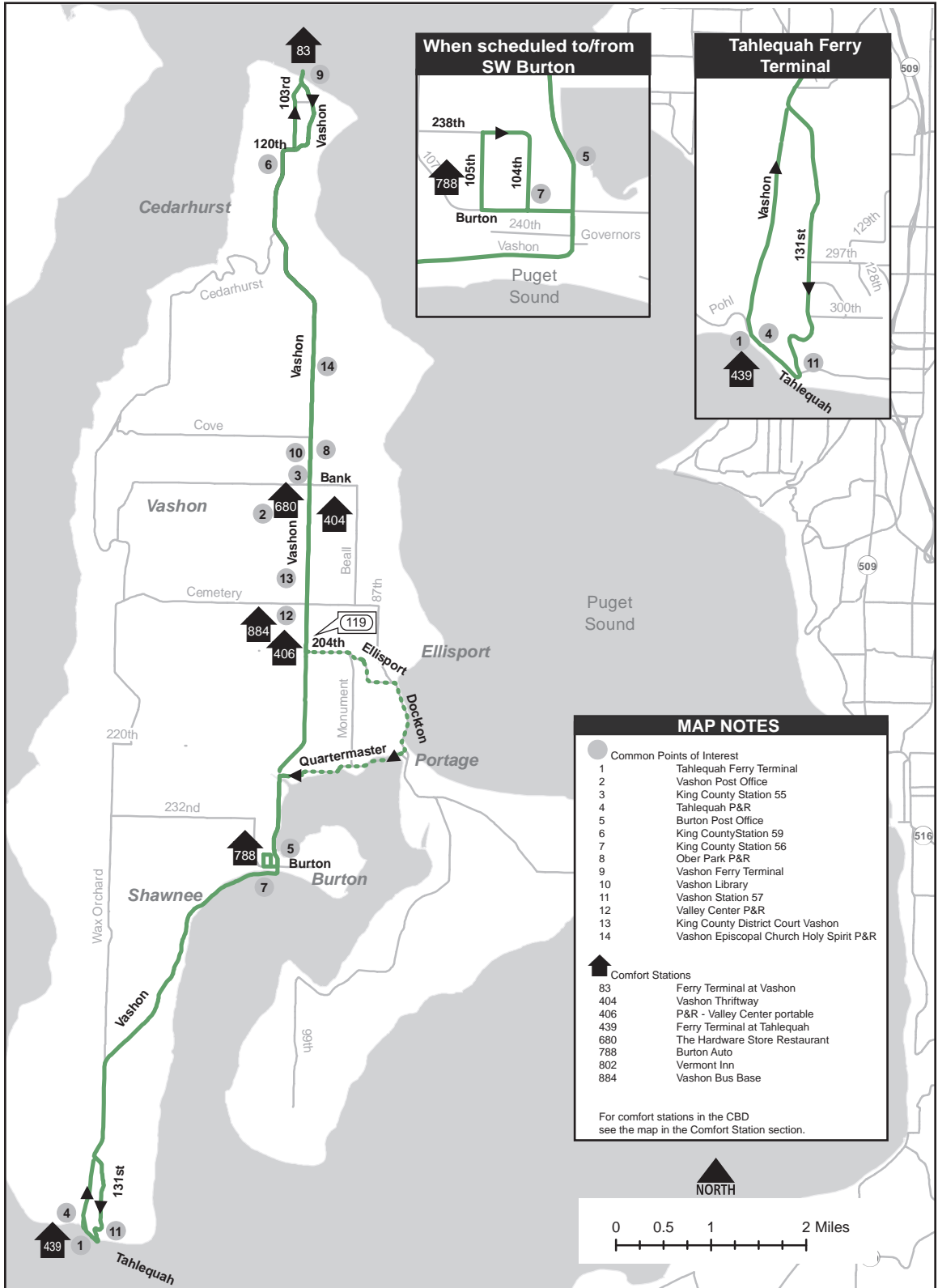
- Operate regular route
- 2 Vashon Hwy SW
  - R SW Burton Dr
  - R 105 Av SW
  - R SW 238 St
  - R 104 Av SW
  - L SW Burton Dr
  - L Vashon Hwy SW

**Flag Stops:**

Make flag stops only along portions of the route that do not have posted bus zones at regularly spaced intervals. Flag stops should be made only where it is safe to stop, preferably at the far side of an intersection. Flag stops along state roadways are allowed only if the coach can be completely pulled off the traveled portion of the roadway.

Route 118 is grouped with Routes 119

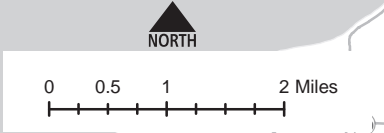
<b>To</b>	<b>Base</b>		
Vashon Ferry (shuttle)	0202	South Base	04D9
Vashon Island	01FC		
To Tahlequah	05C9		
To Burton	05CA		



### MAP NOTES

- Common Points of Interest
  - 1 Tahlequah Ferry Terminal
  - 2 Vashon Post Office
  - 3 King County Station 55
  - 4 Tahlequah P&R
  - 5 Burton Post Office
  - 6 King County Station 59
  - 7 King County Station 56
  - 8 Ober Park P&R
  - 9 Vashon Ferry Terminal
  - 10 Vashon Library
  - 11 Vashon Station 57
  - 12 Valley Center P&R
  - 13 King County District Court Vashon
  - 14 Vashon Episcopal Church Holy Spirit P&R
- ▲ Comfort Stations
  - 83 Ferry Terminal at Vashon
  - 404 Vashon Thriftway
  - 406 P&R - Valley Center portable
  - 439 Ferry Terminal at Tahlequah
  - 680 The Hardware Store Restaurant
  - 788 Burton Auto
  - 802 Vermont Inn
  - 884 Vashon Bus Base

For comfort stations in the CBD see the map in the Comfort Station section.



**Vashon Ferry Terminal****From: SW 264 St/99 Av SW**

- ◆ SW 264 St
- R 99 Av SW
- R SW Dock St
- C Dockton Rd SW
- R SW 260 St
- L 79 Av SW
- C SW 256 St
- L 75 Av SW
- L SW 248 St
- R Dockton Rd SW
- L SW Ellisport Rd
- C SW 204 St
- R Vashon Hwy SW
- L 103 Av SW
- L Vashon Ferry Dock
- 2 Vashon Ferry Terminal

**See 118/119 Special  
Ferry Landing  
Instruction Page**

**When Scheduled via  
Dockton Rd SW**

Operate regular route

- 2 Dockton Rd SW
- C Dockton Rd SW
- L SW Ellisport Rd
- C regular route

**Dockton****From: Vashon Ferry Terminal**

- ◆ Vashon Ferry
- C Vashon Hwy SW
- L SW 204 St
- C SW Ellisport Rd
- R Dockton Rd SW
- L SW 248 St
- R 75 Av SW
- R SW 256 St
- C 79 Av SW
- C SW 260 St
- L Dockton Rd SW
- C SW Dock St
- L 99 Av SW
- L SW Windmill St

**Slow Order**

*15 mph or less on  
SW Windmill St between  
99 Av SW & 97 Av SW*

- R 97 Av SW
- R SW 264 St
- S

**When Scheduled via  
Dockton Rd SW**

Operate regular route

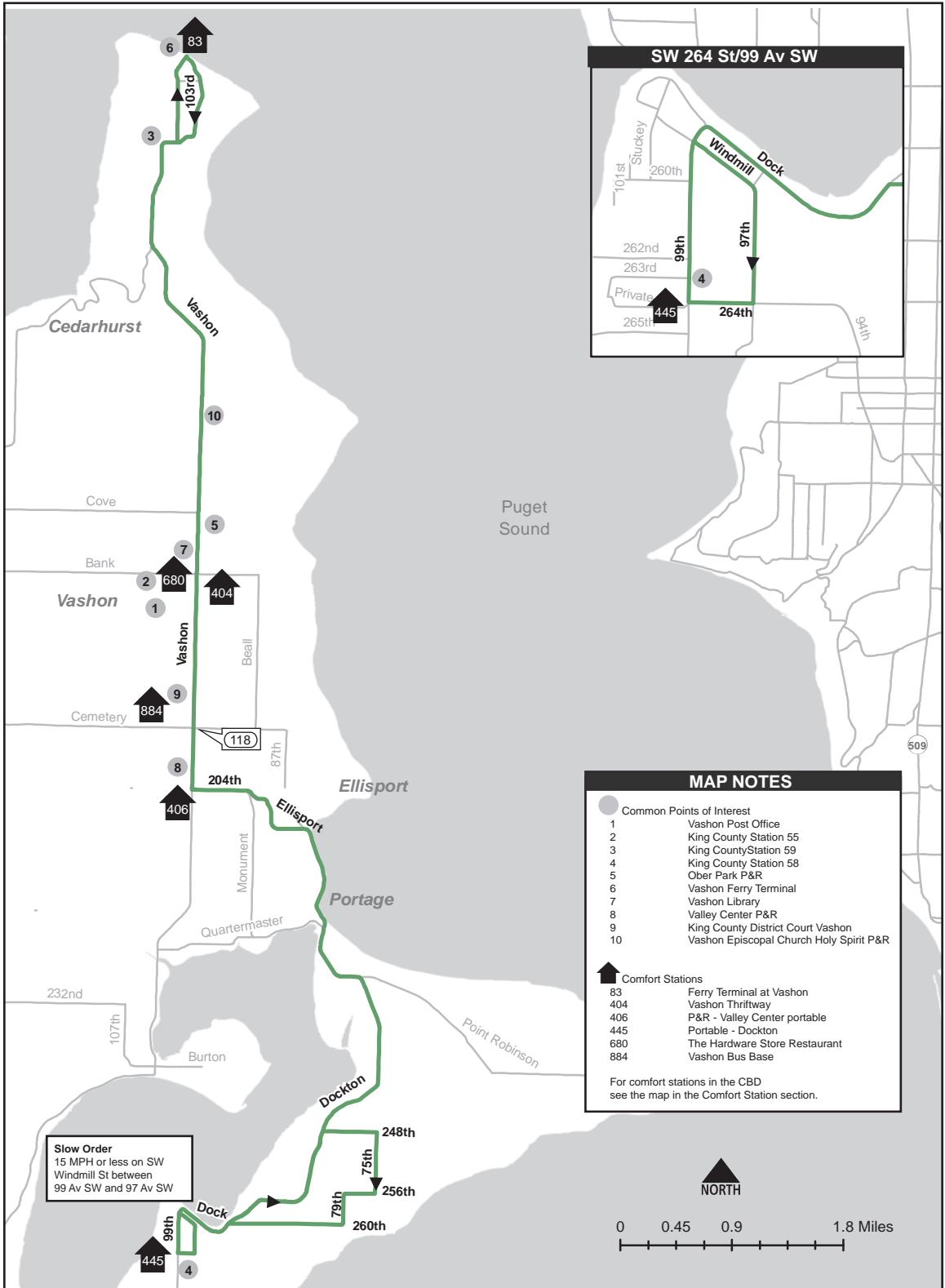
- 2 Dockton Rd SW
- C Dockton Rd SW
- C SW Dock St
- C regular route

**Flag Stops:**

*Make flag stops only along portions of the route that do not have posted bus zones at regularly spaced intervals. Flag stops should be made only where it is safe to stop, preferably at the far side of an intersection. Flag stops along state roadways are allowed only if the coach can be completely pulled off the traveled portion of the roadway.*

Route 119 is grouped with Routes 118

<b>To</b>	<b>Base</b>		
Vashon Ferry (shuttle)	0208	South Base	04D9
Vashon Island	0204		
Dockton	05CB		
Valley Center P&R	068B		





King County  
**METRO**

Operator of the Month

JAN	FEB	MAR	APR	MAY	JUN
JUL	AUG	SEP	OCT	NOV	DEC

DARRYL  
**AB**  
ESTES

CHERRY  
**BB**  
GILBERT

LEVI  
**CB**  
ELENZANO

NATHAN  
**EB**  
GOLDSWORTHY



King County  
**METRO**

Operator of the Month

JAN	FEB	MAR	APR	MAY	JUN
JUL	AUG	SEP	OCT	NOV	DEC

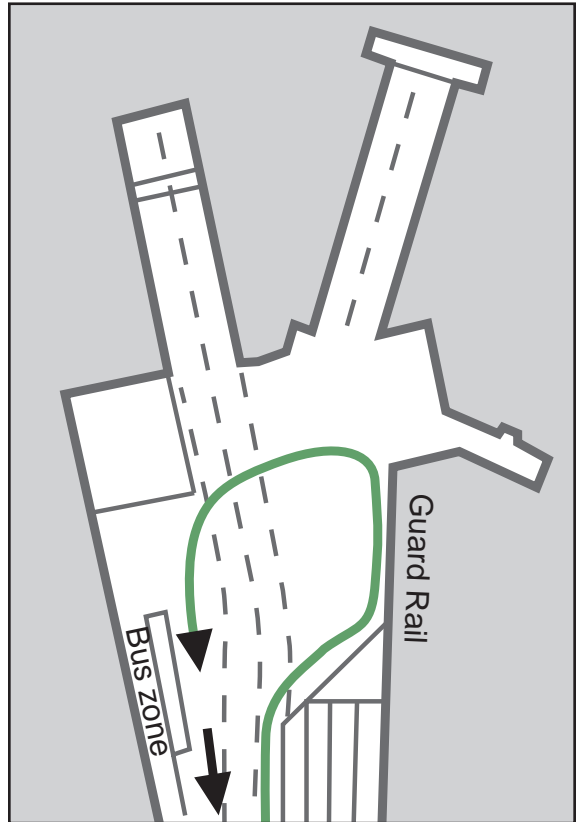
SANDEEP  
**NB**  
SANDHU

EVELYN  
**RB**  
HICKS

ZENEEDA  
**SB**  
OAKLEY

## Vashon Ferry Terminal

- Under no circumstances should coaches scheduled to turn around on the dock let customers off the coach before completing the turn.
- If the ferry is already loading, coaches due to turn around on the dock must wait for all traffic to clear on their right side before making the turn, or wait for directions by the dock workers.
- Coaches scheduled to turn around on the dock, if the turn cannot be made without backing up, please wait for all ferry off loading traffic to clear before backing up to complete turn. If this situation should arise, customers may be off loaded in zone for customers with disabilities before backing up.
- Coaches scheduled to board ferry must pull along the right guard rail ahead of the ferry staging area. This allows coaches which turn around on the dock enough clearance. Do not let any customers off the coach until the coach is positioned along the guard rail (see illustration).



## Boarding Vashon Ferry

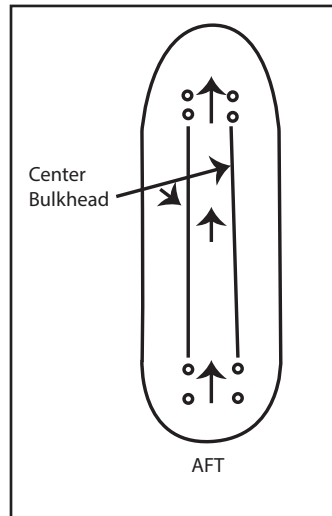
- 5 mph on and off of ferry.
- Follow loading directions of the state ferry personnel.
- Position coach (park) any place on the vessel except adjacent to the center bulkhead area where the doors of the coach cannot be opened. Coach passengers must be able to exit or enter the coach.
- Make sure both outside mirrors are positioned close to the sides of the coach, and operate with caution.
- When parked on ferry, wait for cars to fill adjacent lane before debordering passengers - front door only. Use extreme caution when unloading customers.

### Special Instructions

*Do not leave base with a non-functioning reverse gear. Check before leaving base.*

### Note:

*"Routes 118 & 119 p.m. Operations" has been removed because express service between Vashon Island and Seattle has been suspended.*



### Note:

*Flag stop information can be found with the turn-by-turn instructions for routes 118 and 119.*

## Downtown Seattle

From: Tukwila International Boulevard Station

- ◆ Bay 3
- C Bus-Only rdwy
- C central rdwy (through station)
- L exit to Southcenter Blvd
- L Southcenter Blvd
- R International Blvd (SR-99)
- C Tukwila International Blvd
- L E Marginal Wy S
- R Corson Av S
- R S Bailey St
- L 13 Av S
- L Airport Wy S
- L S Holgate St
- R 6 Av S
- L S Royal Brougham Wy
- R 4 Av S
- S

**When Scheduled from Sea-Tac Airport**

- ◆ bus zone on Arrivals Dr
- C Arrivals Dr
- C merge right toward "International Blvd"
- L International Blvd
- R Southcenter Blvd (S 154th St)
- R enter Tukwila International Boulevard Station
- L central rdwy
- C east rdwy
- R Bus-Only rdwy
- C regular route

**When Scheduled to Bell St/3 Av**

- Operate regular route
- 2 4 Av S
- 2 Island Stop at 4 Av S/S Jackson St
- C 4 Av S
- L Prefontaine Pl
- C 3 Av
- S Bell St (fs)

**Allow off board fare collection in designated area on 3 Av in the CBD.**

## Tukwila International Boulevard Station

From: 3 Av/Cedar St

- ◆ 3 Av
- C 3 Av S
- L 2 Av Ext S
- C 4 Av S
- L S Royal Brougham Wy
- R 6 Av S
- L S Holgate St
- R Airport Wy S
- R 13 Av S
- R S Albro Pl
- L Ellis Av S
- L E Marginal Wy S
- R Tukwila International Blvd
- C International Blvd (SR-99)
- L Southcenter Blvd (S 154 St)
- R enter Tukwila International Boulevard Station
- L central rdwy
- C east rdwy
- R Bus-Only rdwy
- S Bay 2

**When Scheduled to Sea-Tac Airport**

- ◆ Tukwila International Boulevard Station (Bay 2)
- C Bus-Only rdwy
- C central rdwy
- C east rdwy
- L exit to Southcenter Blvd
- L Southcenter Blvd
- L International Blvd (SR-99)
- R S 170th St
- R Air Cargo Rd (stay right)
- R on-ramp to Airport Express S/B
- C "Arrivals" lane
- C Arrivals Dr
- S Sea-Tac Airport

**Awareness Areas**

3 Av between Virginia St & Spring St  
 S Jackson St between 2 Av Ext S & 5 Av S  
 Airport Wy S/S Hinds St  
 Tukwila International Boulevard Station

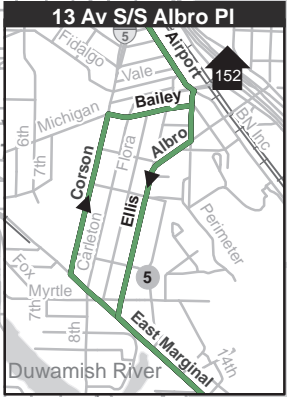
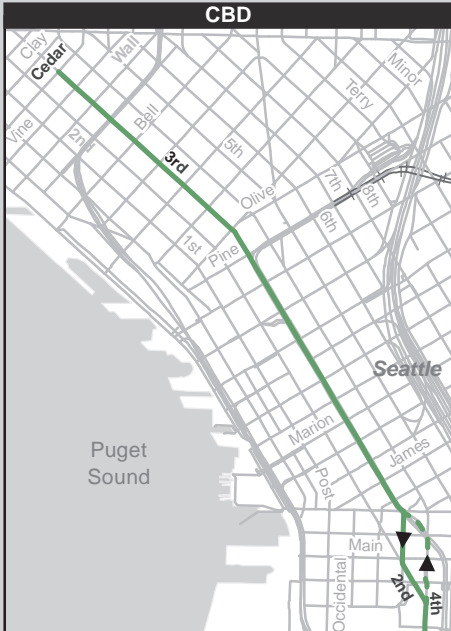
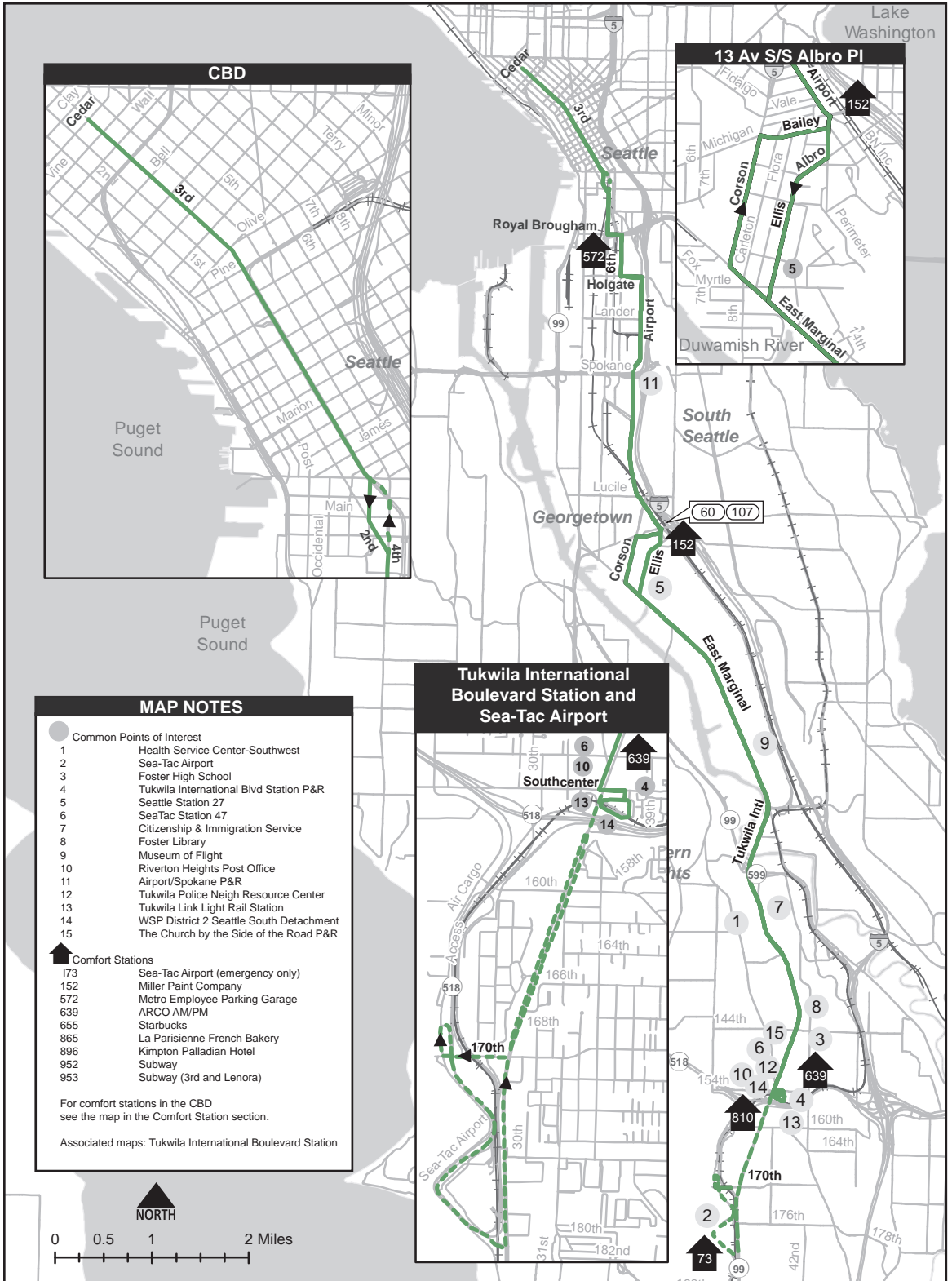
Route 124 is grouped with Routes 24, 27, 33

To	Base
Downtown Seattle	024E Ryerson 04D8
Tukwila International Blvd Station	024F
Sea-Tac Airport	0683

Southbound, when scheduled from Route 24 or 33 to Route 124, change signs at 3 Av/Cedar St.

Northbound, when scheduled from Route 124 to Route 24, change signs at 4 Av S/S Royal Brougham.





**Delridge Way SW/SW Andover St**

From: 25 Av SW/SW Trenton St

- ◆ 25 Av SW  
(fs SW Trenton St)
- L SW Barton St
- C SW Barton Pl
- C SW Henderson St
- L 16 Av SW

**When Scheduled via  
South Seattle College**

- R enter S Seattle College
- C N-S rdwy
- 2 stop (on campus)
- C N-S rdwy
- R 16 Av SW

- L SW Dawson St
- R 21 Av SW
- L 22 Av SW
- C 23 Av SW
- C SW Oregon St
- R Delridge Wy SW
- S (trips continue as  
outbound Route 125)

**Allow off board  
fare collection in  
designated area on  
3 Av in the CBD.**

**Westwood Village**

From: Delridge Way SW/SW Andover St

- |   |                      |
|---|----------------------|
| C Delridge Wy SW                        | R 16 Av SW           |
| C enter W Seattle Bridge<br>(I-5/SR-99) | R SW Henderson St    |
| C W Seattle Bridge                      | R Delridge Wy SW     |
| R enter N/B SR-99                       | L SW Trenton St      |
| C N/B SR-99                             | L 25 Av SW           |
| R "Alaskan Way S/<br>Downtown" exit     | S SW Trenton St (fs) |
| C Alaskan Wy S                          |                      |
| C Alaskan Wy                            |                      |
| R Columbia St                           |                      |

**Slow Order:**  
*5 mph on Columbia St  
crossing 1 Av and 2 Av*

- L 3 Av
- L Lenora St
- L 2 Av
- L Virginia St
- R 3rd Av
- R Columbia St

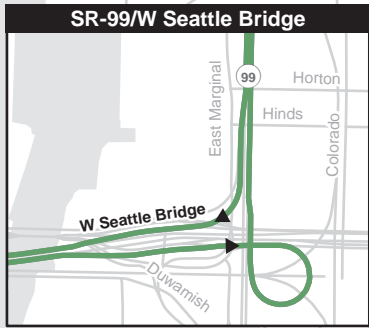
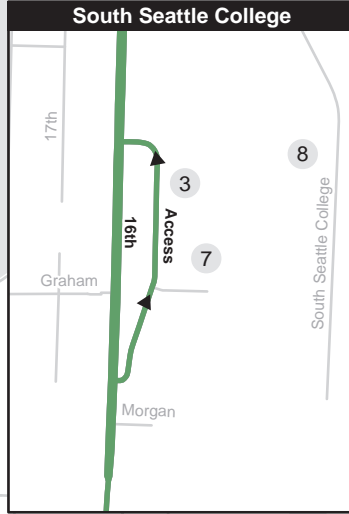
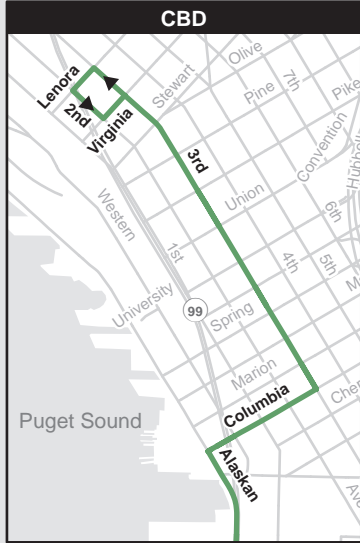
**Slow Order:**  
*10 mph (5 mph on wet  
pavement) or less on  
Columbia St between  
3 Av and 1 Av*

- L Alaskan Wy
- C Alaskan Wy S
- C S/B SR-99
- C "W Seattle Bridge" exit
- C W Seattle Bridge
- R "Delridge Way SW" exit
- L "Delridge Way SW" exit
- C Delridge Wy SW
- L SW Oregon St
- C 23 Av SW
- C 22 Av SW
- R 21 Av SW
- L SW Dawson St

**Awareness Areas**  
*3 Av between Virginia St  
& Spring St*

**To****Base**

Downtown Seattle	02C3	Ryerson	04D8
Westwood Village	0248		



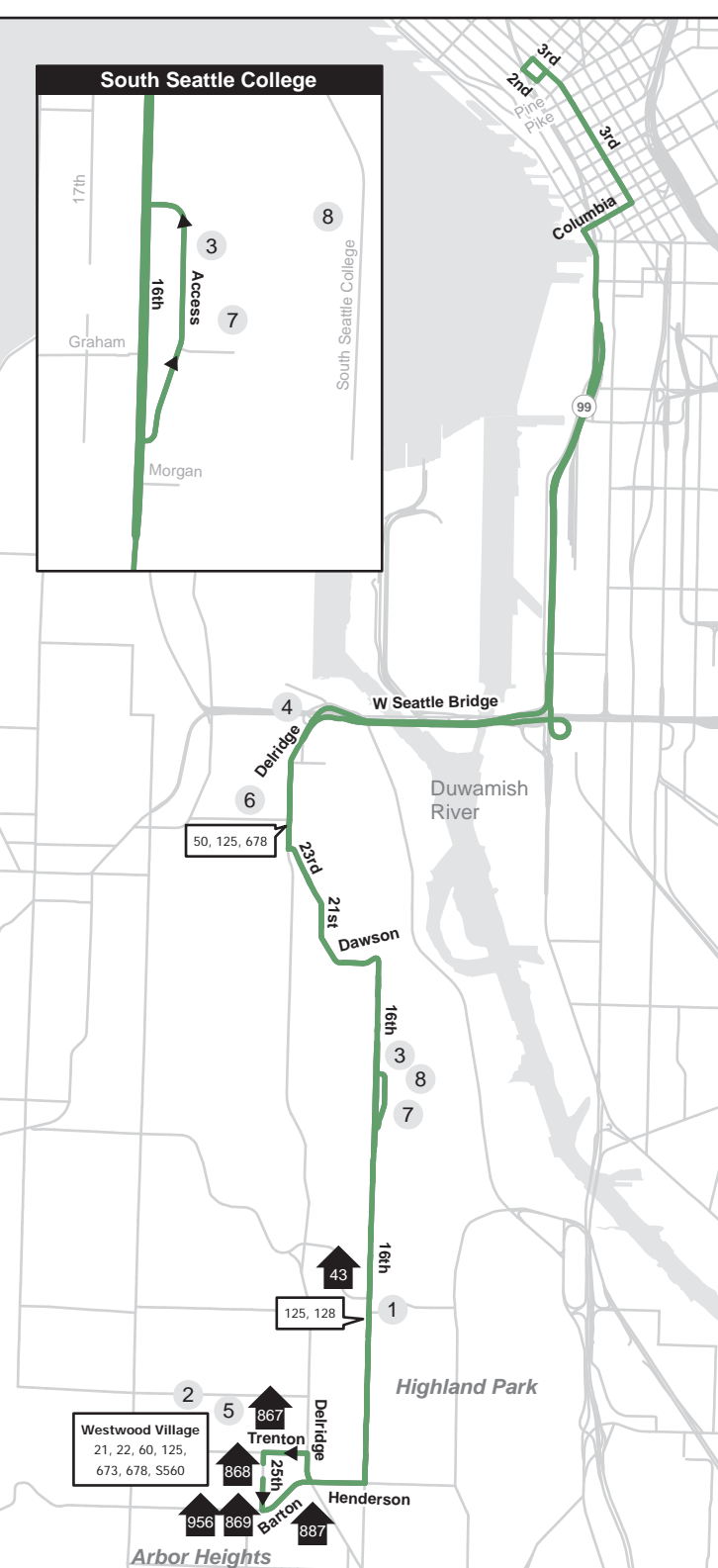
### MAP NOTES

- Common Points of Interest
- 1 Station 11
- 2 Department of Licensing-West Seattle
- 3 South Seattle CC Workspace
- 4 Station 36
- 5 Westwood Post Office
- 6 Welfare-West Seattle
- 7 South Seattle College Ballot Drop Box
- 8 South Seattle College

- ▲ Comfort Stations
- 43 7-Eleven Store
- 867 Franciscan Medical Center
- 868 West Seattle Drivers Licensing Office
- 869 Rite Aid-Westwood Village
- 887 Marshalls - Westwood Village
- 896 Kimpton Palladian Hotel
- 956 McDonalds-Westwood Village

For comfort stations in the CBD see the map in the Comfort Station section.

Associated Maps: Westwood Village Transfer Points





King County  
**METRO**

Operator of the Month

JAN	<b>FEB</b>	MAR	APR	MAY	JUN
JUL	AUG	SEP	OCT	NOV	DEC

RICHARD  
**AB**  
LEONARD

BRIAN  
**BB**  
GIRARD

JAMES  
**CB**  
TURNER JR

CHRIS  
**EB**  
BRIDGEMAN



King County  
**METRO**

Operator of the Month

JAN	<b>FEB</b>	MAR	APR	MAY	JUN
JUL	AUG	SEP	OCT	NOV	DEC

CHRISTO  
**NB**  
DENDRINOS

DEREK  
**RB**  
SCARLETT

SCOTT  
**SB**  
WHITESTINE

## Southcenter

From: California Av SW/SW Hill St

◆ California Av SW  
 R SW Oregon St  
 L 44 Av SW  
 C Glenn Wy SW  
 L SW Alaska St  
 R California Av SW  
 L Fauntleroy Wy SW  
 R SW Morgan St  
 C Sylvan Wy SW  
 C SW Orchard St  
 C Dumar Wy SW  
 C SW Austin St  
 R 16 Av SW  
 R SW Henderson St  
 L Delridge Wy SW  
 C Delridge Wy SW  
 (just south of  
 SW Cambridge St at  
 stop sign, veer to the  
 left and stay on  
 Delridge Wy SW)  
 L SW Roxbury St  
 R 8 Av SW

**8 Av SW/SW 108 St Roundabout:**

See roundabout  
 instructions.

L SW 108 St  
 R 4 Av SW  
 L SW 116 St  
 C S 116 St

**Slow Order**

10 mph or less on  
 S 116 St at 1 Av S

L 5 Av S  
 R S 112 St  
 C Glendale Wy S  
 C S 120 St  
 R Military Rd S  
 L S 144 St

R Tukwila International Blvd  
 C International Blvd  
 (SR-99)  
 L Southcenter Blvd  
 (S 154 St)  
 R enter Tukwila  
 International Boulevard  
 Station  
 L central rdwy  
 C east rdwy  
 R Bus-Only rdwy  
 2 Bay 2  
 C Bus-Only rdwy  
 C central rdwy  
 (through station)  
 L exit to Southcenter Blvd  
 R Southcenter Blvd  
 L 42 Av S  
 R S 144 St  
 R Macadam Rd S  
 L Southcenter Blvd  
 R 61 Av S  
 L Tukwila Pkwy  
 R Andover Pk W  
 S Tukwila TC Bay 1

**When Scheduled  
 Through South  
 Seattle College**

Operate regular route

2 16 Av SW/  
 SW Austin St

L 16 Av SW

R south entrance to SSC

C N-S rdwy

L 16 Av SW

R SW Henderson St

C regular route

**8 Av SW/SW 108 St Roundabout Instructions:**

Approach intersection prepared to stop.

1. *Check and yield for vehicles approaching.*
2. *Proceed straight, driving over the middle of the traffic circle at 3 mph. Maximum Speed*
3. *Begin left turn when shoulder is at center of manhole.*
4. *Make a sharp, square turn.*
5. *Check and watch mirrors during turn.*
6. *Do not accelerate until clear of circle.*

**Awareness Areas**

Tukwila International  
 Boulevard Station

SW Roxbury St/  
 15 Av SW

To	Base		
Southcenter at 15 Av SW/SW Roxbury	03AC 0097	South	04D9

Admiral District

From: Tukwila Transit Center Bay 4

- ◆ Tukwila TC Bay 4
- C Andover Pk W
- L Tukwila Pkwy
- R 61 Av S
- L Southcenter Blvd
- R Macadam Rd S
- L S 144 St
- L 42 Av S
- R Southcenter Blvd
- L enter Tukwila International Boulevard Station
- L central rdwy
- C east rdwy
- R Bus-Only rdwy
- 2 Bay 3
- C Bus-Only rdwy
- C central rdwy (through station)
- L exit to Southcenter Blvd
- L Southcenter Blvd
- R International Blvd (SR-99)
- C Tukwila International Blvd
- L S 144 St
- R Military Rd S
- L S 120 St
- C Glendale Wy S
- C S 112 St
- L 5 Av S
- R S 116 St

**Slow Order**  
10 mph or less on  
S 116 St at 1 Av S

- C SW 116 St
- R 4 Av SW
- L SW 108 St
- R 8 Av SW
- L SW Roxbury St

- R 16 Av SW
- L SW Austin St
- C Dumar Wy SW
- C SW Orchard St
- C Sylvan Wy SW
- C SW Morgan St
- R 42 Av SW
- L Fauntleroy Wy SW
- R California Av SW
- L SW Alaska St (to Bay 4)
- R 44 Av SW
- R SW Oregon St
- L California Av SW
- L SW Seattle St
- R 44 Av SW
- R SW Atlantic St
- R California Av SW
- S Ferry Av SW (fs)

**When Scheduled Through South Seattle College**

Operate regular route

- 2 16 Av SW/ SW Austin St
- C 16 Av SW
- R enter south entrance to SSC
- C N-S Rdwy
- L 16 Av SW
- R SW Austin St
- C regular route

**Awareness Areas**

Tukwila International Boulevard Station

SW Roxbury St/ 15 Av SW

MAP NOTES

● Common Points of Interest

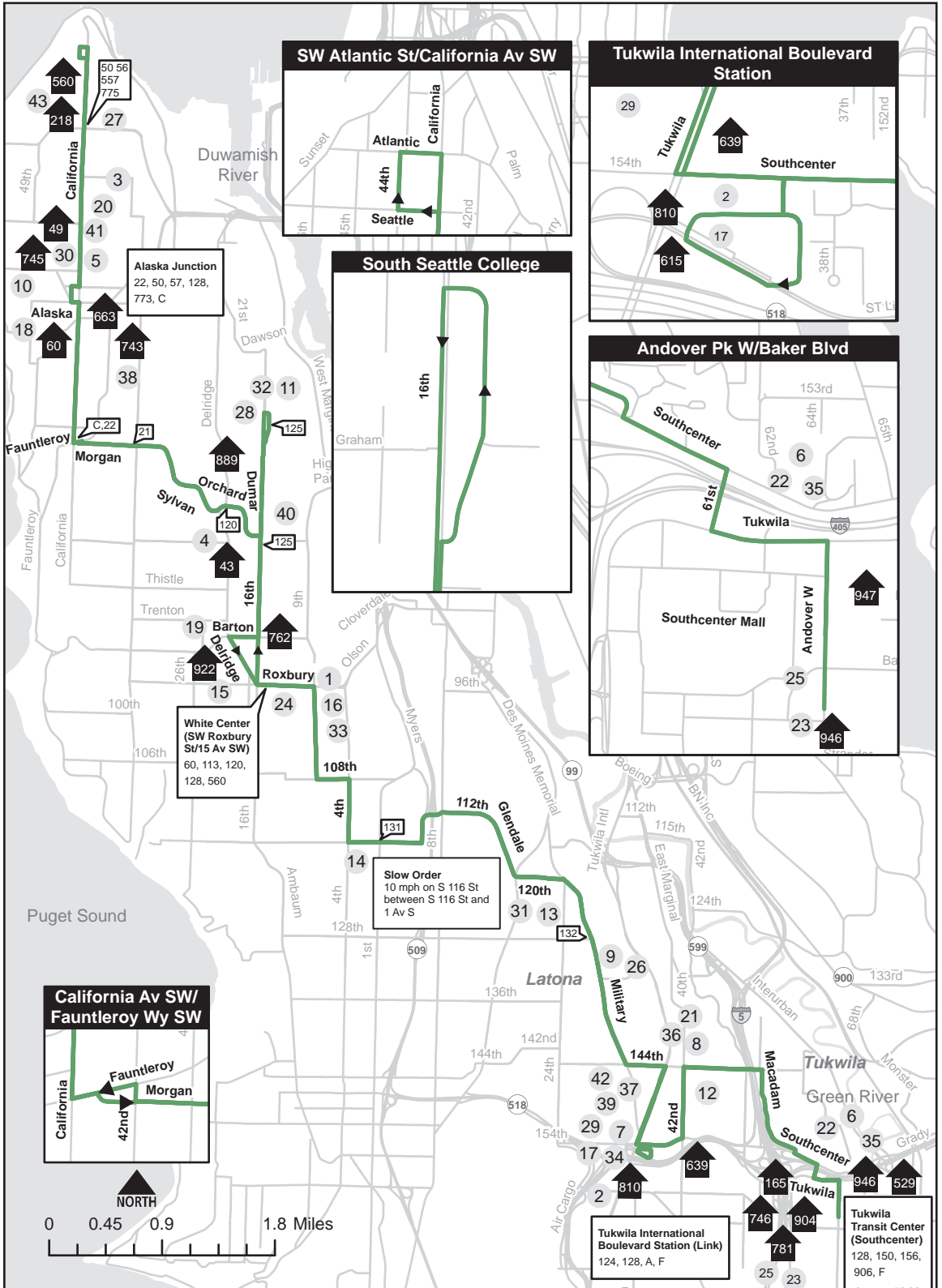
- 1 Sonrise Evangelical Free Church P&R
- 2 Tukwila International Blvd Station P&R
- 3 West Seattle High School
- 4 Seattle Police Southwest Precinct
- 5 Seattle Lutheran High School
- 6 Tukwila Police Department
- 7 Riverton Heights Post Office
- 8 Foster High School
- 9 HealthPoint Tukwila
- 10 West Seattle Junction
- 11 South Seattle College
- 12 Station 54
- 13 Boulevard Park Library Ballot Drop Box
- 14 Beverly Park First Baptist Church P&R
- 15 Holy Family Church P&R
- 16 White Center Public Health Center
- 17 Tukwila Link Light Rail Station
- 18 Alaska Junction Ballot Drop Box
- 19 Department of Licensing-West Seattle
- 20 Swedish West Seattle Primary Care
- 21 Tukwila Library
- 22 Tukwila City Hall
- 23 Tukwila Post Office
- 24 White Center Multiservice DSHS
- 25 Tukwila Transit Center
- 26 Highline Medical Center Speciality Campus
- 27 West Seattle Library
- 28 South Seattle College Ballot Drop Box
- 29 SeaTac Center Garage P&R
- 30 West Seattle Post Office
- 31 Boulevard Park Library
- 32 South Seattle CC Worksource
- 33 Greenbridge Library
- 34 WSP District 2 Seattle South Detachment
- 35 Tukwila Municipal Court
- 36 Tukwila Library
- 37 The Church by the Side of the Road P&R
- 38 Social Security Office-West Seattle
- 39 Station 47
- 40 Station 11
- 41 St. Christopher Academy
- 42 Tukwila Police Neighborhood Resource Center
- 43 Station 29

▲ Comfort Stations

- 43 7-Eleven Store
- 49 7-Eleven Store
- 60 7-Eleven Store
- 165 Westfield Southcenter Mall
- 218 Chevron Gas
- 529 Tukwila Sounder Station
- 560 Admiral United Church of Christ
- 639 ARCO AM/PM
- 663 Easy Street Records
- 743 Starbucks
- 745 Alaska Street Tattoo Parlour
- 746 Round 1 Bowling and Amusement
- 762 Walgreens
- 781 ACME Bowl
- 810 TIBS Metro Comfort Station
- 889 Chevron - Delridge Wy
- 904 REI - Southcenter
- 922 7-Eleven
- 946 Jersey Mike's Subs
- 947 QDOBA Mexican Eats

Associated Maps: Tukwila International Boulevard Station, Alaska Junction Transfer Points

To	Base	
Admiral District at 15 Av SW/SW Roxbury	03AE 07C2	South 04D9
Alaska Junction	0340	



## Downtown Seattle

From: Burien Transit Center

- ◆ Bay 4
  - C exit to SW 148 St
  - R SW 148 St
  - L 1 Av S
  - L SW 112 St
  - R 4 Av SW
  - L SW 102 St
- SW 102 St/8 Av SW Roundabout:**  
See roundabout instructions.
- R 8 Av SW
  - C Henderson Pl SW
  - C 9 Av SW
  - C Highland Park Wy SW
  - C 1 Av S
  - C W Marginal Wy S
  - R enter 1 Av S Bridge (N/B SR-99)
  - C 1 Av S Bridge
  - R "S Michigan St" exit
  - C S Michigan St
  - L 4 Av S
  - 2 4 Av S/S Royal Brougham Wy

**When Scheduled to 3 Av/Bell St**

Operate regular route

- 2 4 Av S
- 2 Island Stop at 4 Av S/S Jackson St
- C 4 Av S
- L Prefontaine Pl
- C 3 Av
- S Bell St (fs)

## Burien Transit Center

From: Wall St/5 Av

- ◆ Wall St
- L 3 Av
- C 3 Av S
- L 2 Av Ext S
- C 4 Av S
- R S Michigan St
- R enter 1 Av S Bridge
- C 1 Av S Bridge (S/B SR-99)
- R "W Marginal Way/South Park" exit (stay right)
- R 2 Av SW
- L Highland Park Wy SW
- C 9 Av SW
- C Henderson Pl SW
- C 8 Av SW

**8 Av SW/SW 102 St Roundabout:**

See roundabout instructions.

- L SW 102 St
- R 4 Av SW
- L SW 112 St
- R 1 Av S
- R SW 148 St
- L enter Burien TC (opposite Burien Plaza)
- S Bay 5

**When Scheduled from 3 Av/Bell St**

- ◆ 3 Av
- C 3 Av S
- C regular route

**8 Av SW/SW 102 St Roundabout Instructions:**

1. Approach intersection prepared to stop.
2. Check and yield for vehicles approaching.
3. Proceed straight, driving over the middle of the traffic circle at 3 MPH.
4. Begin left turn when shoulder is at center of manhole.
5. Make a sharp, square turn.
6. Check and watch mirrors during turn.
7. Do not accelerate until clear of circle.

**Awareness Areas**

3 Av between Virginia St &amp; Spring St

S Jackson St between 2 Av Ext S &amp; 5 Av S

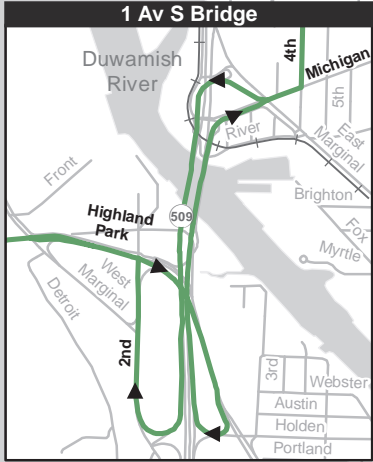
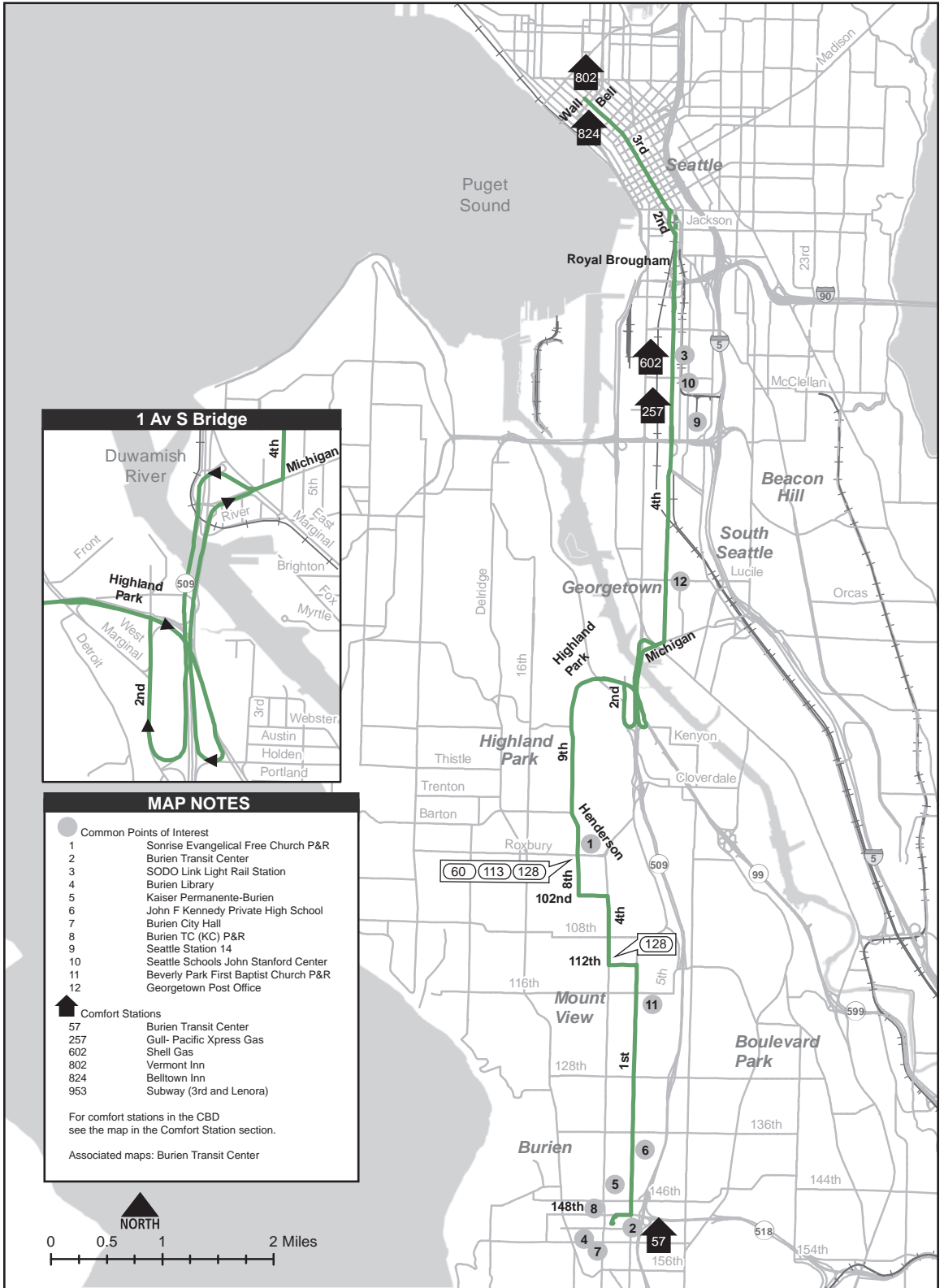
Allow off board fare collection in designated area on 3 Av in the CBD.

Route 131 is grouped with Routes 28,132

To	Base
Downtown Seattle	0216 Ryerson 04D8
Burien Transit Center	0233

Northbound, when scheduled from Routes 131/132 to Routes 28, change signs at 4 Av S/S Royal Brougham Wy.  
Southbound, when scheduled from Routes 28 to Routes 131/132, change signs at 5 Av /Wall St.



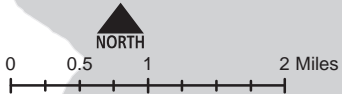


**MAP NOTES**

- Common Points of Interest
  - 1 Sonrise Evangelical Free Church P&R
  - 2 Burien Transit Center
  - 3 SODO Link Light Rail Station
  - 4 Burien Library
  - 5 Kaiser Permanente-Burien
  - 6 John F Kennedy Private High School
  - 7 Burien City Hall
  - 8 Burien TC (KC) P&R
  - 9 Seattle Station 14
  - 10 Seattle Schools John Stanford Center
  - 11 Beverly Park First Baptist Church P&R
  - 12 Georgetown Post Office
- ▲ Comfort Stations
  - 57 Burien Transit Center
  - 257 Gull- Pacific Xpress Gas
  - 602 Shell Gas
  - 802 Vermont Inn
  - 824 Belltown Inn
  - 953 Subway (3rd and Lenora)

For comfort stations in the CBD see the map in the Comfort Station section.

Associated maps: Burien Transit Center



## Downtown Seattle

From: Burien Transit Center

◆ Bay 4  
 C exit to SW 148 St  
 R SW 148 St  
 L 1 Av S  
 R S 146 St  
 C S 144 Wy  
 R S 144 St  
 L Des Moines  
 Memorial Dr S  
 R S 128 St  
 L Military Rd S  
 L S 120 St  
 R Des Moines  
 Memorial Dr S  
 C 14 Av S  
 L S Cloverdale St  
 R 8 Av S  
 L S Kenyon St  
 R 5 Av S  
 L S Holden St  
 C enter 1 Av S Bridge  
 (N/B SR-99)  
 C 1 Av S Bridge  
 R "I-5/Michigan St" exit  
 C S Michigan St  
 L 4 Av S  
 S 4 Av S/S Royal  
 Brougham Wy

**When Scheduled to  
3 Av/Bell St**

Operate regular route  
 2 4 Av S  
 2 Island Stop at  
 4 Av S/S Jackson St  
 C 4 Av S  
 L Prefontaine Pl  
 C 3 Av  
 S Bell St (fs)

**Allow off board  
 fare collection in  
 designated area on  
 3 Av in the CBD.**

## Burien Transit Center

From: 5 Av/Wall St

◆ Wall St  
 L 3 Av  
 C 3 Av S  
 L 2 Av Ext S  
 C 4 Av S  
 R S Michigan St  
 R enter 1 Av S Bridge  
 C 1 Av S Bridge  
 (S/B SR-99)  
 R "W Marginal Way/  
 S Park" (exit stay right)  
 R 2 Av SW (stay right)  
 R "W Marginal Way/  
 S Park" (exit stay right)  
 R Highland Park Way SW  
 (to S/B SR-99/S Park)  
 C 1 Av S  
 C W Marginal Wy S  
 L S Holden St  
 R 5 Av S  
 L S Kenyon St  
 R 8 Av S  
 L S Cloverdale St  
 R 14 Av S  
 C Des Moines  
 Memorial Dr S  
 L S 120 St  
 R Military Rd S  
 R S 128 St  
 L Des Moines  
 Memorial Dr S  
 R S 144 St  
 L S 144 Wy  
 C S 146 St  
 L 1 Av S  
 R SW 148 St  
 L enter Burien TC  
 (opposite Burien Plaza)  
 S Bay 5

**When Scheduled from  
3 Av/Bell St**

◆ 3 Av  
 C 3 Av S  
 C regular route

**Awareness Areas**

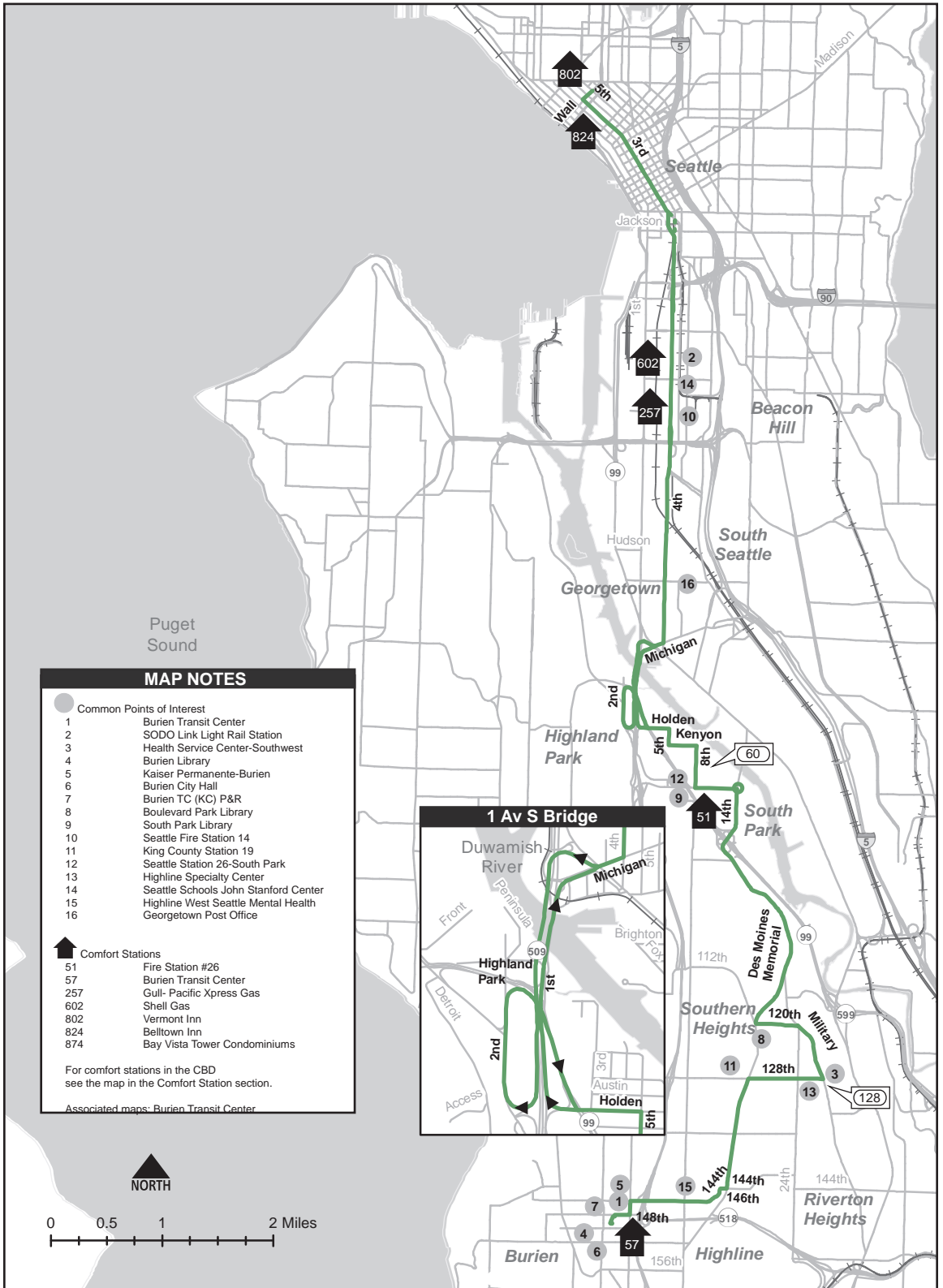
3 Av between Virginia St  
 & Spring St

S Jackson St between  
 2 Av Ext S & 5 Av S

Route 132 is grouped with Routes 28, 131


To	Base
Downtown Seattle	07B9 Ryerson 04D8
Burien Transit Center	0214

Northbound, when scheduled from Routes 131/132 to Routes 28, change signs at 4 Av S/S Royal Brougham Wy.  
 Southbound, when scheduled from Routes 28 to Routes 131/132, change signs at 5 Av/Wall St.



**MAP NOTES**

- Common Points of Interest
  - 1 Burien Transit Center
  - 2 SODO Link Light Rail Station
  - 3 Health Service Center-Southwest
  - 4 Burien Library
  - 5 Kaiser Permanente-Burien
  - 6 Burien City Hall
  - 7 Burien TC (KC) P&R
  - 8 Boulevard Park Library
  - 9 South Park Library
  - 10 Seattle Fire Station 14
  - 11 King County Station 19
  - 12 Seattle Station 26-South Park
  - 13 Highline Specialty Center
  - 14 Seattle Schools John Stanford Center
  - 15 Highline West Seattle Mental Health
  - 16 Georgetown Post Office
- 
- ▲ Comfort Stations
  - 51 Fire Station #26
  - 57 Burien Transit Center
  - 257 Gulf- Pacific Xpress Gas
  - 602 Shell Gas
  - 802 Vermont Inn
  - 824 Belltown Inn
  - 874 Bay Vista Tower Condominiums
- For comfort stations in the CBD see the map in the Comfort Station section.
- Associated maps: Burien Transit Center



**Renton Transit Center****From: SE 177 St/140 Av SE**

◆ SE 177 St  
 R 140 Av SE  
 L SE Fairwood Blvd  
 C 132 PI SE  
 R SE 164 St  
 L 128 Av SE  
 R SE 168 St  
 R 116 Av SE  
 C Royal Hills Dr SE  
 C SE Royal Hills Dr  
 R through turnaround  
 L SE Royal Hills Dr  
 C Royal Hills Dr SE  
 C SE Royal Hills Dr  
 R Puget Dr SE  
 C S Puget Dr  
 R Talbot Rd S (SR-515)  
 L S Grady Way  
 R Lake Av S  
 (S Renton P&R)  
 R P&R E-W rdwy  
 C through P&R  
 R Shattuck Av S  
 L S Grady Wy  
 L Main Av S  
 R Houser Wy S  
 L Mill Av S  
 L S 2 St  
 L Burnett Av S  
 R Renton TC rdwy  
 S Bay 2 (continue as  
 Rt 107)

**Fairwood****From: Renton Transit Center**

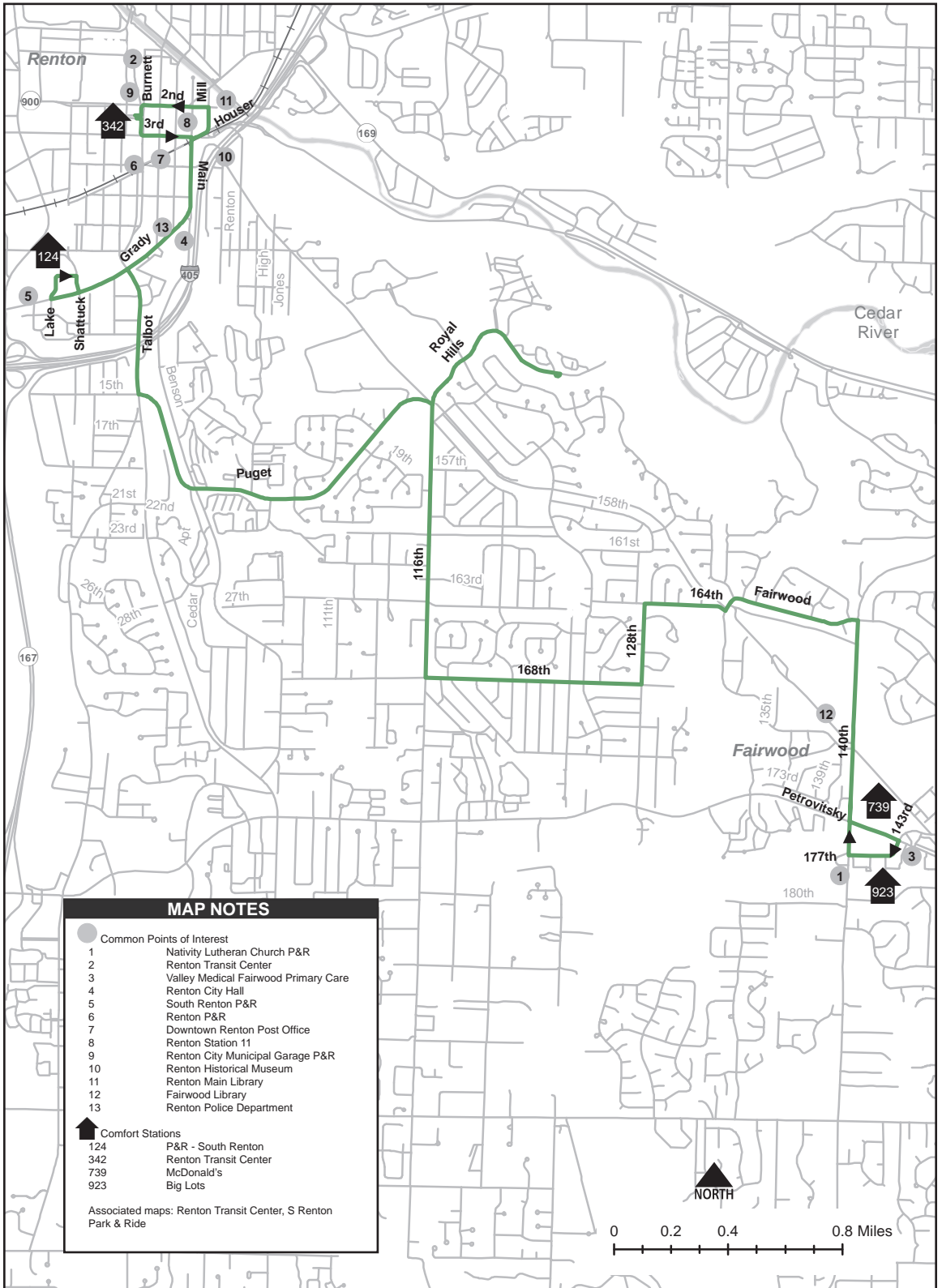
◆ Bay 4 (from Rt 107)  
 R Burnett Av S  
 L S 3 St  
 R Main Av S  
 R S Grady Wy  
 R Shattuck Av S  
 (S Renton P&R)  
 L P&R E-W rdwy  
 C through P&R  
 L Lake Av S  
 L S Grady Wy  
 R Talbot Rd S (SR-515)  
 L S Puget Dr  
 C Puget Dr SE  
 L SE Royal Hills Dr  
 C Royal Hills Dr SE  
 C SE Royal Hills Dr  
 R through turnaround  
 L SE Royal Hills Dr  
 C Royal Hills Dr SE  
 C 116 Av SE  
 L SE 168 St  
 L 128 Av SE  
 R SE 164 St  
 L 132 PI SE  
 R SE Fairwood Blvd  
 C 140 Av SE  
 L SE Petrovitsky Rd  
 R 143 Av SE  
 R SE 177 St  
 S

Route 148 is grouped with Route 107

<b>To</b>	<b>Base</b>
Renton	0482 South Base 04D9
Fairwood	0484

*When through-routed from 107 to 148, change signs at S 3 St & Rainier Av S*

*When through-routed from 148 to 107, change signs at Mill Av S & S 3 St*




### MAP NOTES

- Common Points of Interest
- 1 Nativity Lutheran Church P&R
- 2 Renton Transit Center
- 3 Valley Medical Fairwood Primary Care
- 4 South Renton P&R
- 5 South Renton P&R
- 6 Renton P&R
- 7 Downtown Renton Post Office
- 8 Downtown Station 11
- 9 Renton City Municipal Garage P&R
- 10 Renton Historical Museum
- 11 Renton Main Library
- 12 Fairwood Library
- 13 Renton Police Department

- ▲ Comfort Stations
- 124 P&R - South Renton
- 342 Renton Transit Center
- 739 McDonald's
- 923 Big Lots

Associated maps: Renton Transit Center, S Renton Park & Ride



## Downtown Seattle

From: Kent Station Transit Center

- ◆ Kent Station TC Bay 8
- C Railroad Av N
- R W Smith St
- R 4 Av N
- L W James St
- R 64 Av S
- R S 228 St
- L 68 Av S
- C W Valley Hwy
- L S 180 St (SW 43 St)
- R Andover Pk W
- L Tukwila Pkwy
- R 61 Av S
- R Southcenter Blvd
- L Interurban Av S
- R enter N/B I-5
- C I-5
- R "W. Seattle Bridge/  
Columbian Way"  
(Exit 163)
- C "W. Seattle Bridge" exit
- C "Safeco Field/  
Spokane St" exit
- C S Spokane St
- R SODO Busway
- L S Royal Brougham Wy
- R 4 Av S
- C 4 Av
- R Olive Wy
- L Howell St
- S 9 Av (ns)

**When Scheduled via  
SKCAC Industries**

Operate regular route

- 2 Washington Av N  
(68 Av S)
- L S 196 St
- C Russell Rd
- R 58 Pl S
- 2 SKCAC on-street zone
- C S 194 St
- R 62 Av S
- L S 196 St
- L 68 Av S (W Valley Hwy)
- C regular route

## Kent Station Transit Center

From: Downtown Seattle

- ◆ Stewart St
- L 2 Av
- C 2 Av Ext S
- C 4 Av S
- L S Royal Brougham Wy
- R SODO Busway
- L S Spokane St
- R enter S/B I-5
- C I-5
- R "Tukwila/Interurban Av"  
(Exit 156)
- L Interurban Av S
- R Southcenter Blvd
- L 61 Av S
- L Tukwila Pkwy
- R Andover Pk W
- L S 180 St
- R W Valley Hwy
- C 68 Av S
- R S 228 St
- L 64 Av S
- L W James St
- R Railroad Av N
- S Kent Station TC Bay 5

**When Scheduled via  
SKCAC Industries**

Operate regular route

- 2 Washington Av N  
(68 Av S)
- R S 196 St
- C Russell Rd
- R 58 Pl S
- 2 SKCAC on-street zone
- C S 194 ST
- R 62 Av S
- L S 196 St
- R 68 Av S (W Valley Hwy)
- C regular route

**Awareness Areas**

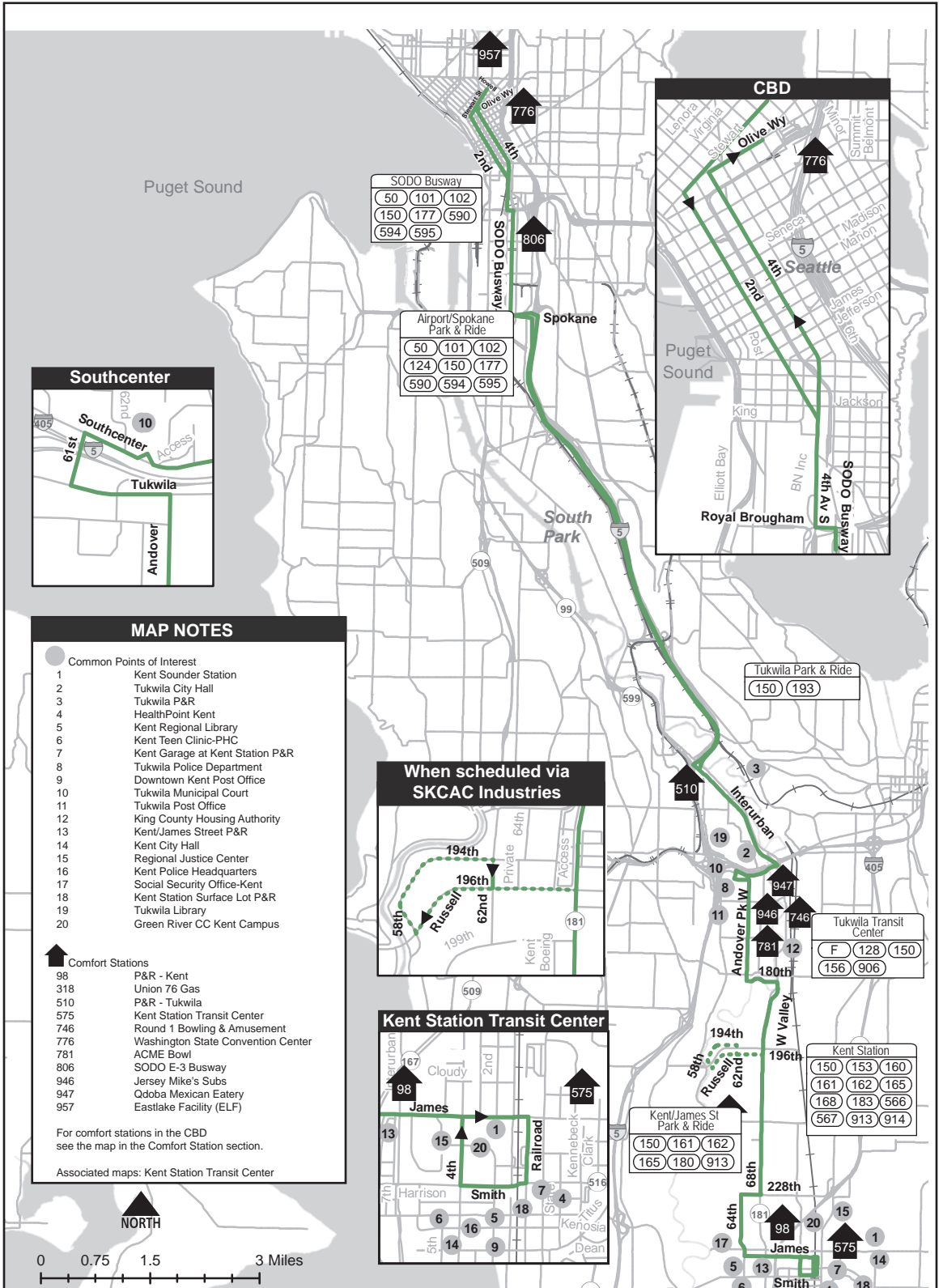
3 Av/Union St

S Jackson St between  
2 Av Ext S & 5 Av S

5 Av/Union St

Route 150 is grouped with Routes 101, 102

To	Base
Downtown Seattle	0232 South Base 04D9
at Southcenter	0234
Kent	04DC
at Southcenter	045C



**Renton Transit Center Bay 7****From: Kent Station Transit Center Bay 2**

◆ Kent Station TC Bay 2  
 C bus loop  
 R Railroad Av N  
 L E Pioneer St  
 L Central Av N  
 C 84 Av S (E Valley Hwy)  
 L SW 43 St (S 180 St)  
 R Lind Av SW  
 R SW 7 St  
 C S 7 St  
 R Shattuck Av S  
 2 S Renton P&R Bay 3  
 C Shattuck Av S  
 L S Grady Wy  
 L Main Av S  
 R Houser Wy S  
 L Mill Av S  
 L S 2 St  
 L Burnett Av S  
 S Renton TC Bay 7

**Kent Station Bay 9****From: Renton Transit Center Bay 7**

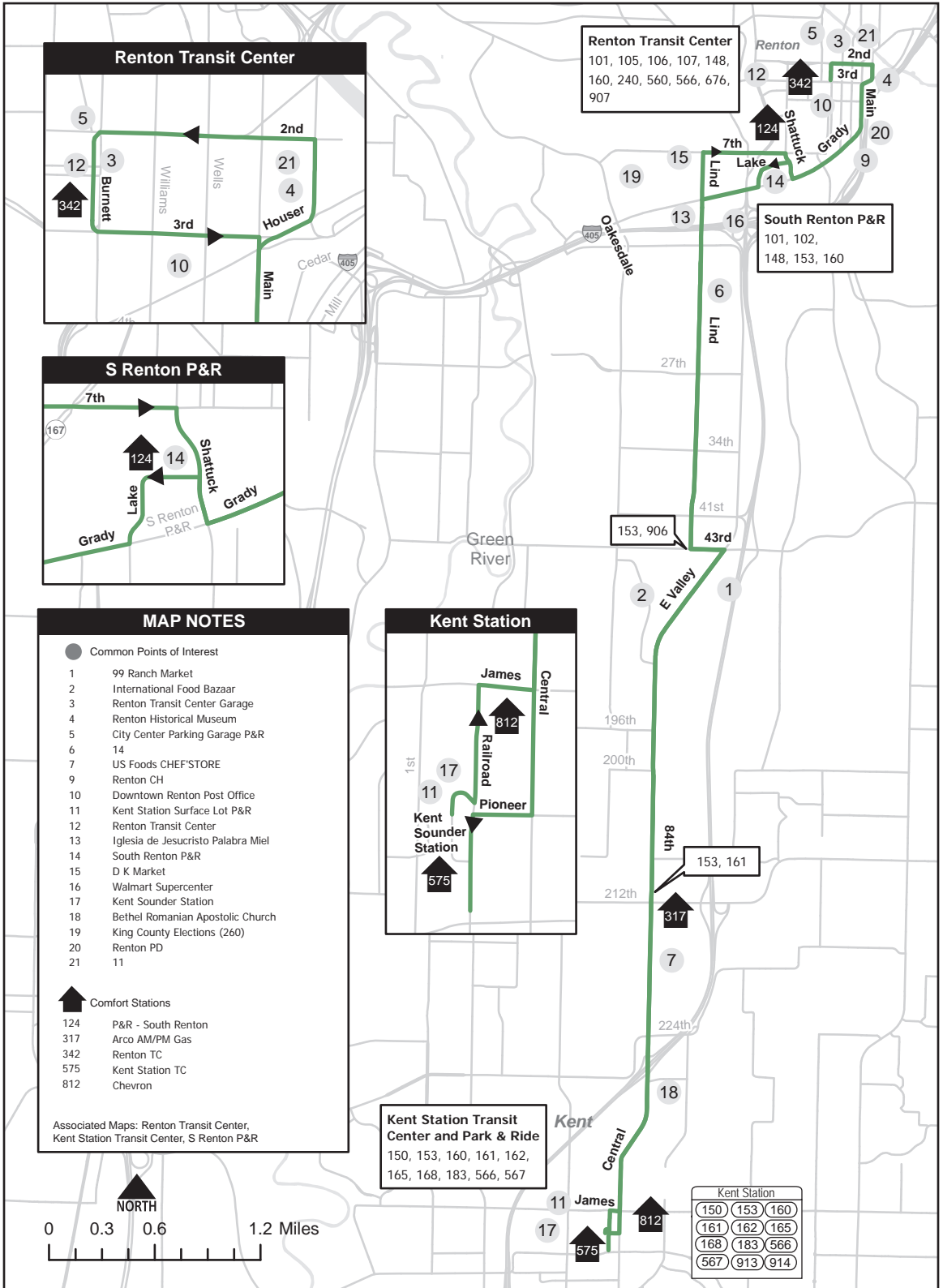
◆ Renton TC Bay 7  
 L S 3 St  
 R Main Av S  
 R S Grady Wy  
 R Shattuck Av S  
 L through S Renton P&R  
 L Lake Av S  
 R S Grady Wy  
 L Lind Av SW  
 L SW 43 St (S 180 St)  
 R E Valley Hwy  
 C 84 Av S  
 C Central Av N  
 R E Pioneer St  
 L Railroad Av N  
 S Kent Station TC Bay 9

Route 153 is grouped with Routes 183

<b>To</b>	<b>Base</b>		
Renton	0313	South Base	04D9
Kent	0318		

*When through-routed (153/183) change signs upon arrival at Kent Station.*





**Highline College****From: Andover Pk W/Baker Blvd**

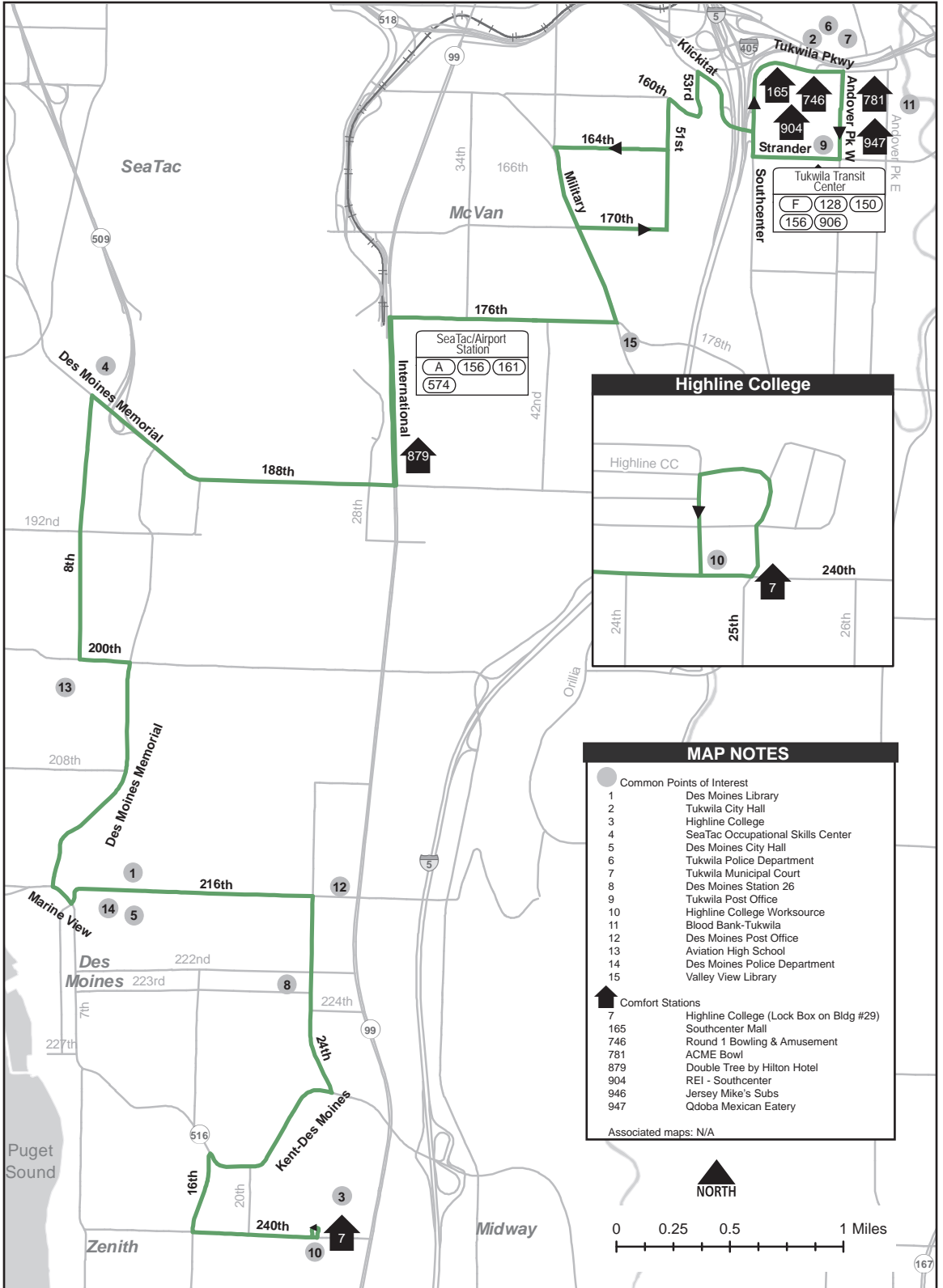
- ◆ Andover Pk W
- R Strander Blvd
- R Southcenter Pkwy
- L Klickitat Dr
- L 53 Av S
- R S 160 St
- L 51 Av S
- R S 164 St
- L Military Rd S
- R S 176 St
- L International Blvd S  
(SR-99)
- R S 188 St
- C S 188 Way
- C Des Moines  
Memorial Dr S
- L 8 Av S
- L S 200 St
- R Des Moines  
Memorial Dr S
- L Marine View Dr S
- L S 216 St
- C S 216 St
- R 24 Av S
- R Kent-Des Moines Rd
- L 16 Av S
- L S 240 St
- L enter Highline College  
parking lot (opposite  
25 Av S)
- L W/B rdwy
- S Highline College parking lot

**Southcenter****From: Highline College Parking Lot**

- ◆ Highline College parking lot
- L exit rdwy to S 240 St
- R S 240 St
- R 16 Av S
- R Kent-Des Moines Rd
- L 24 Av S
- L S 216 St
- C S 216 St
- R Marine View Dr S
- R Des Moines Memorial Dr S
- L S 200 St
- R 8 Av S
- R Des Moines Memorial Dr S
- C S 188 Way
- C S 188 St
- L International Blvd S  
(SR-99)
- R S 176 St
- L Military Rd S
- R S 170 St
- L 51 Av S
- R S 160 St
- L 53 Av S
- R Klickitat Dr
- L Southcenter Pkwy
- C Tukwila Pkwy
- R Andover Pk W
- S Baker Blvd (fs)

**Layover at Highline  
College Weekends Only**  
When long layovers after  
dropoff, proceed west  
past N-S exit road to  
parking. Lay in clear.  
(Do not block traffic.)

To	Base
Highline College	0217 South Base 04D9
Southcenter	0218



### Highline College

Highline CC

24th 25th 26th 240th

10

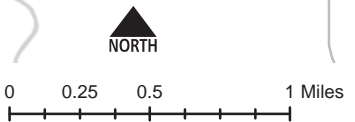
7

### MAP NOTES

- Common Points of Interest
- 1 Des Moines Library
- 2 Tukwila City Hall
- 3 Highline College
- 4 SeaTac Occupational Skills Center
- 5 Des Moines City Hall
- 6 Tukwila Police Department
- 7 Tukwila Municipal Court
- 8 Des Moines Station 26
- 9 Tukwila Post Office
- 10 Highline College Worksource
- 11 Blood Bank-Tukwila
- 12 Des Moines Post Office
- 13 Aviation High School
- 14 Des Moines Police Department
- 15 Valley View Library

- ▲ Comfort Stations
- 7 Highline College (Lock Box on Bldg #29)
- 165 Southcenter Mall
- 746 Round 1 Bowling & Amusement
- 781 ACME Bowl
- 879 Double Tree by Hilton Hotel
- 904 REI - Southcenter
- 946 Jersey Mike's Subs
- 947 Qdoba Mexican Eatery

Associated maps: N/A



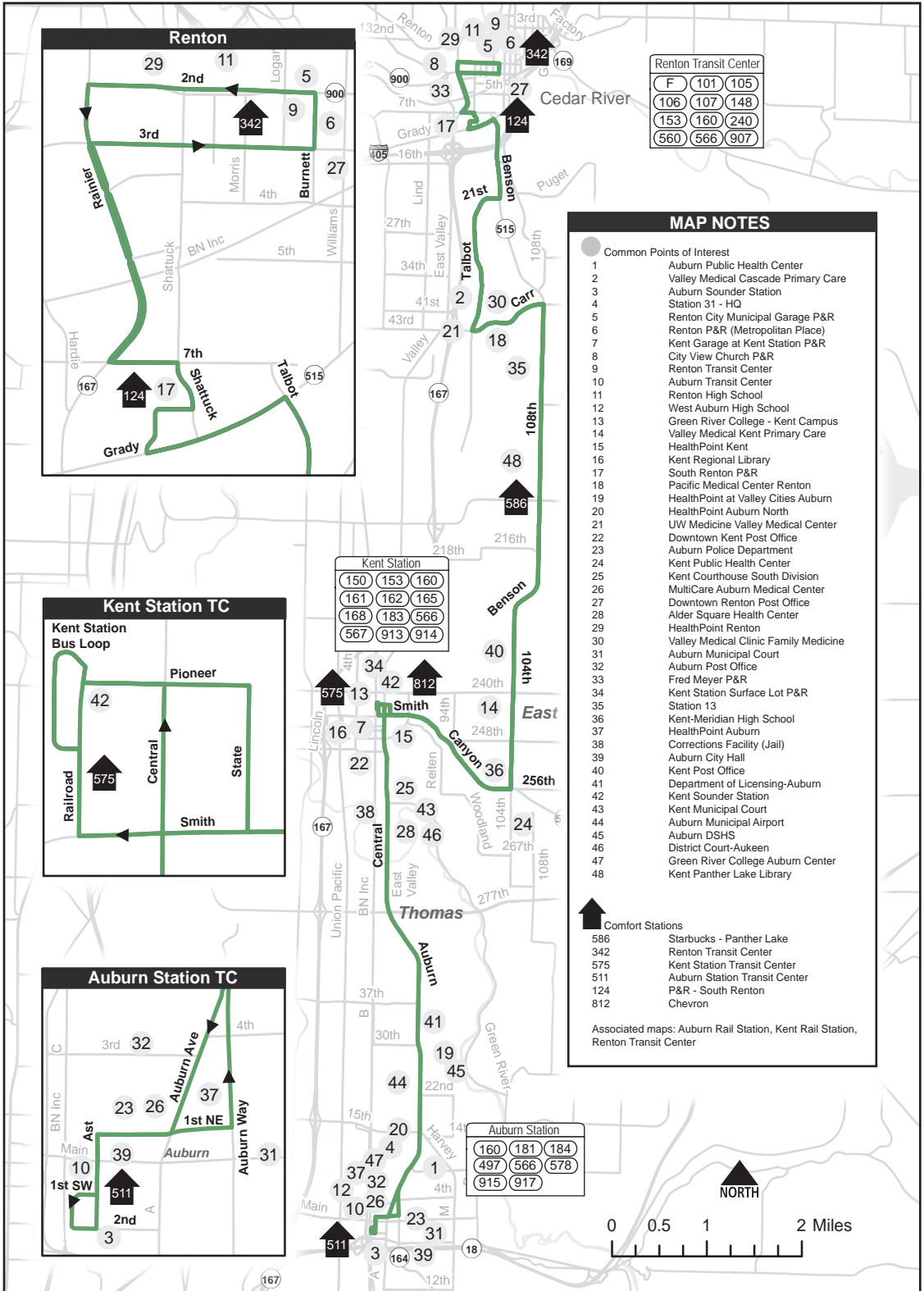
**Renton Transit Center****From: Auburn Station**

◆ Auburn TC roadway  
 2 Auburn Station Bay 2  
 L 2 St SW  
 L A St SW  
 C A St SW  
 R 1 St NW  
 C 1 St NE  
 L Auburn Wy N  
 C East Valley Hwy S  
 C Central Av S  
 C Central Av N  
 L E Pioneer St  
 L Railroad Av N  
 R Kent Station TC bus loop  
 2 Bay 3  
 C through bus loop  
 R Railroad Av N  
 L E Pioneer St  
 R State Av N  
 L E Smith St  
 C Canyon Dr SE  
 C SE 256 St  
 L 104 Av SE  
 C Benson Rd SE  
 C 108 Av SE  
 L SE Carr Rd  
 C S Carr Rd  
 R Talbot Rd S  
 C S 21 St  
 L Benson Dr S  
 C Talbot Rd (SR-515)  
 L S Grady Wy  
 R Lake Av S  
 (S Renton P&R)  
 C through P&R  
 L Shattuck Av S  
 L S 7 St  
 R Rainier Av S  
 R S 3 St  
 L Burnett Av S  
 S Renton TC Bay 8

**Auburn Station****From: Renton Transit Center**

◆ Renton TC Bay 8  
 L S 2 St  
 L Rainier Av S  
 L S 7 St  
 R Shattuck Av S  
 R enter S Renton P&R  
 L Lake Av S  
 L S Grady Av  
 R Talbot Rd S (SR-515)  
 C Benson Dr S  
 R S 21 St  
 C Talbot Rd S  
 L S Carr Rd  
 C SE Carr Rd  
 R 108 Av SE  
 C Benson Rd SE  
 C 104 Av SE  
 R SE 256 St  
 C Canyon Dr SE  
 C E Smith St  
 R Railroad Av N  
 L Kent Station TC bus loop  
 2 Bay 1  
 C through bus loop  
 R Railroad Av N  
 L E Pioneer St  
 R Central Av N  
 C Central Av S  
 C East Valley Hwy S  
 C Auburn Wy N  
 R Auburn Av  
 R 1 St NE  
 C 1 St NW  
 L A St NW  
 C A St SW  
 R Auburn Station TC rdwy  
 (opposite 1 St SW)  
 L 2 St SW  
 S A St SW (ns)

<b>To</b>	<b>Base</b>		
Auburn via Kent	05B2	South Base	04D9
Auburn	0610		
Kent Station only	06CA		
Renton TC via Kent	07F4		



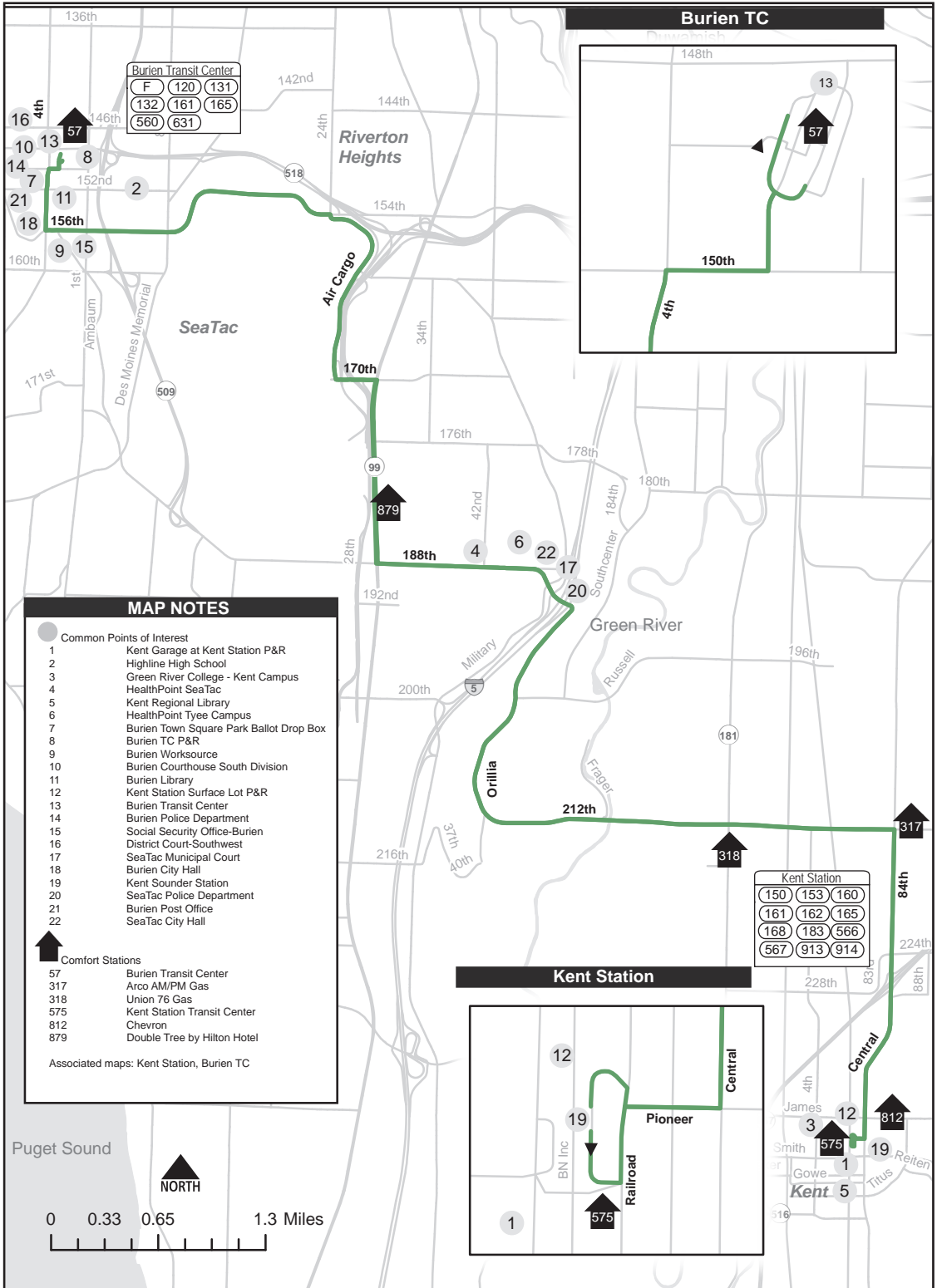
**Burien Transit Center****From: Kent Station**

◆ Kent Station Bay 2  
 R Railroad Av N  
 L E Pioneer St  
 L Central Av N  
 C 84 Av S  
 L S 212 St  
 C Orillia Rd S  
 C S 188 St  
 R International Blvd  
 (SR-99)  
 L S 170 St  
 R Air Cargo Rd  
 L S 154 St  
 C S 156 Wy  
 C S 156 St  
 C SW 156 St  
 R 4 Av SW  
 R SW 150 St  
 L rdwy to Burien TC  
 C through transit center  
 S Bay 1

**Kent Station****From: Burien Transit Center**

◆ Burien TC Bay 6  
 C through transit center  
 L rdwy to SW 150 St  
 R SW 150 St  
 L 4 Av SW  
 L SW 156 St  
 C S 156 St  
 C S 156 Wy  
 C S 154 St  
 R Air Cargo Rd  
 L S 170 St  
 R International Blvd  
 (SR-99)  
 L S 188 St  
 C Orillia Rd S  
 C S 212 St  
 R 84 Av S  
 C Central Av N  
 R E Pioneer St  
 L Railroad Av N  
 R enter Kent Station TC  
 S Bay 3 (continue as E/B  
 Route 168)

<b>To</b>	<b>Base</b>
Burien Transit Center	0188 South Base 04D9
Kent Station	0224



**Downtown Seattle****From: Lake Meridian Park & Ride**

◆ Lake Meridian P&R  
 C Through P&R  
 R 132 Av SE  
 R Kent-Kangley Rd  
 L SE 256 St  
 C Canyon Dr SE  
 C E Smith St  
 R Central Av N  
 L E Pioneer St  
 2 Kent Station TC Bay 8  
 R W Smith St  
 R 4 Av N  
 L W James St  
 L 64 Av S  
 R W Meeker St  
 R Kent/Des Moines Rd  
 (SR-516)  
 R Enter Kent/Des Moines  
 freeway station  
 R enter N/B I-5  
 C I-5  
 L "Seneca St" (Exit 165)  
 C 6 Av  
 L Pine St  
 L 2 Av  
 C 2 Av Ext S  
 S S Jackson St (ns)

**Lake Meridian Park & Ride****From: Downtown Seattle**

◆ 2 Av  
 C 2 Av Ext S  
 C 4 Av S  
 R ramp "East I-90/  
 I-5/Spokane" exit  
 L Edgar Martinez Dr S  
 C Enter "I-90/I-5"  
 R enter "I-5/ South/  
 Portland" (Exit 2A)  
 C I-5  
 R "SR-516/Kent-Des  
 Moines" (Exit 149)  
 L E/B SR-516/Kent  
 (Kent Des Moines Rd)  
 C Kent-Des Moines Rd  
 (SR-516)  
 L W Meeker St  
 L 64 Av S  
 R W James St  
 R Railroad Av N  
 R Kent Station TC bus loop  
 2 Bay 5  
 C Bus loop  
 R Railroad Av N  
 L E Pioneer St  
 R State Av N  
 L E Smith St  
 C Canyon Dr SE  
 C SE 256 St  
 R Kent-Kangley Rd  
 L 132 Av SE  
 L Enter Lake Meridian P&R  
 C through P&R  
 S P&R stop

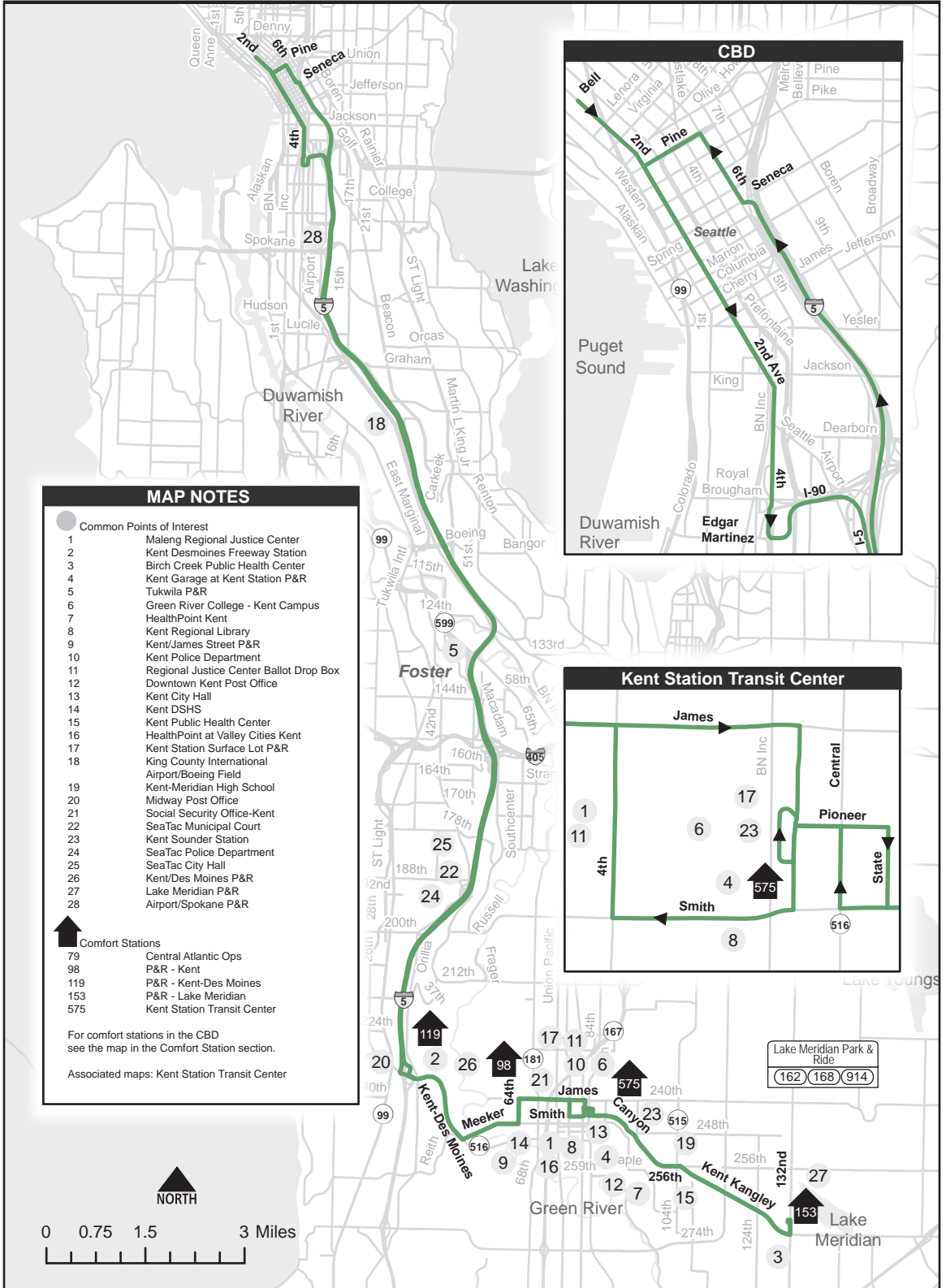
**Awareness Areas**

3 Av/Pine St

S Jackson St between  
2 Av Ext S & 5 Av S

To	Base	
Downtown	01F1	South Base 04D9
Lake Meridian Park & Ride	03B2	





**Burien Transit Center****From: Green River College**

- ◆ SE 320 St (122 Ave SE layover)
- L 124 Av SE
- R SE 277 Pl
- C SE 276 Wy
- C SE 276 Pl
- C 130 Av SE
- C SE 278 Pl
- L 132 Av SE
- L enter Lake Meridian P&R
- C through P&R
- 2 P&R stop
- C through P&R
- L 132 Av SE
- C S 240 St
- C E James St
- L Central Av N
- R E Pioneer St
- L Railroad Av N
- 2 Bay 9
- R W Smith St
- C Lincoln Av N
- C W Meeker St
- R 64 Av S
- L W James St
- R Lakeside Blvd E
- L Lakeside Blvd W
- C 53 Pl S
- C S 232 Pl
- L Lakeside Blvd E
- L S 228 St
- C Veterans Dr
- L Military Rd S
- R enter Kent/Des Moines P & R
- C through P & R
- R Military Rd
- R Kent-Des Moines Rd
- L Pacific Hwy S (SR-99)
- R S 240 St
- R enter Highline College rdwy loop (fs 27 Av S)
- C loop rdwy
- R S 240 St
- R Marine View Dr S
- C S 216 St
- C S 216 Pl
- C 1 Pl S
- C 1 Av S
- L SW 156 St
- R 4 Av SW
- R SW 150 St
- L rdwy to Buien TC
- C through transit center
- S Bay 1

**When Scheduled via Wesley Terrace WB**

Operate regular route

- 2 Marine View Dr S/ S 218 St
- C Marine View Dr S
- R 7 Pl S
- C S 216 St
- L Wesley Terrace Main Bldg Rdwy
- R S 216 St
- C 7 Pl S
- R Marine View Dr S
- C regular route

**When Scheduled from Kent Station**

- ◆ Kent Station Bay 9
- R W Smith St
- C Lincoln Av N
- C regular route

**Green River College****From: Burien Transit Center**

- ◆ Burien TC Bay 5
- C through transit center
- L rdwy to SW 150 St
- R SW 150 St
- L 4 Av SW
- L SW 156 St
- R 1 Av S
- C S 216 Pl
- C S 216 St
- C Marine View Dr S (bear right at intersection with SR-516)
- L S 240 St
- L enter Highline College loop rdwy (ns 27 Av)
- C loop rdwy
- L S 240 St
- L Pacific Hwy S (SR-99)
- R Kent-Des Moines Rd (SR-516)
- L Military Rd S
- L enter Kent/Des Moines P & R
- C through P & R
- L Military Rd
- R Veterans Dr
- C S 228 St
- R Lakeside Blvd E
- R S 232 Pl
- C 53 Pl S
- C Lakeside Blvd E
- R Lakeside Blvd E
- L S 240 St
- R 64 Av S
- L W Meeker St
- C Lincoln Av N
- C W Smith St
- L Railroad Av N
- S Bay 2
- C bus loop
- R Railroad Av N
- L E Pioneer St
- L Central Av N
- R E James St
- C S 240 St
- C SE 240 St
- R 132 Av SE
- R SE 278 Pl
- C 130 Av SE
- C SE 276 Pl
- C SE 276 Wy
- C SE 277 Pl
- L 124 Av SE
- R SE 316 St
- L 116 Av SE
- L SE 320 St
- S 122 Av SE layover

**When Scheduled via Wesley Terrace EB**

Operate regular route

- 2 Marine View Dr S/ 7 Pl S
- L 7 Pl S
- C S 216 St
- L Wesley Terrace Main Bldg Rdwy
- R S 216 St
- C 7 Pl S
- L Marine View Dr S
- C regular route

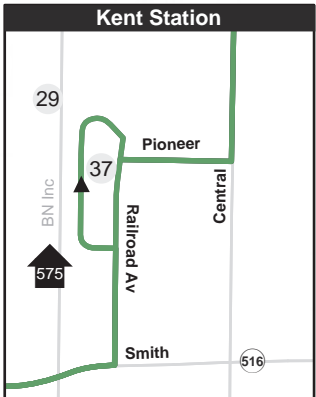
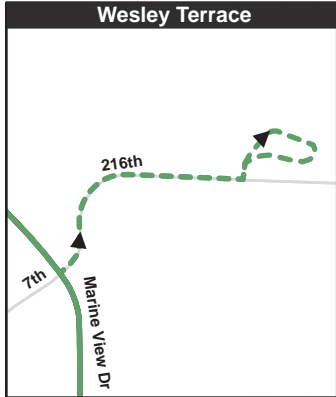
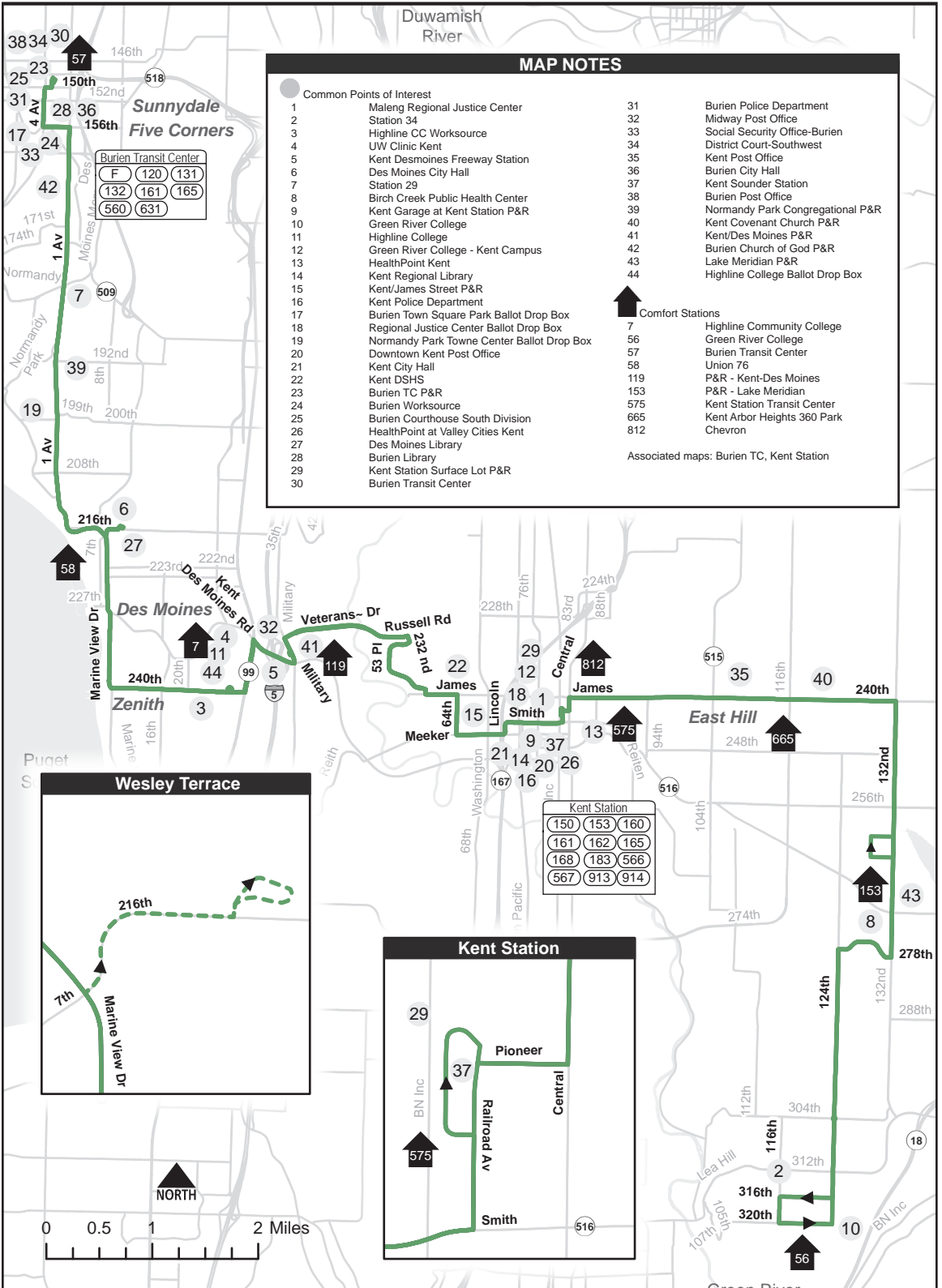
**When Scheduled to Kent Station**

Operate regular route

- C Lincoln Av N
- C Smith St
- L Railroad Av N
- S Bay 2

**To Base**

Kent	0662	South Base	04D9
Burien Transit Center	00C3		



**Kent Station**

150	153	160
161	162	165
168	183	566
567	913	914



**Kent Station Transit Center Bay 1****From: SE 264 St/242 Av SE**

- ◆ SE 264 St
- R 242 Av SE
- R SE Kent-Kangley Rd
- C SR-516/  
Kent-Kangley Rd
- C SE 272 St
- R 192 Av SE
- C Timberlane Way SE
- L SE Timberlane Blvd
- C SE 262 Pl
- L 180 Av SE
- C SE Wax Rd
- R SE 272 St
- C SE Kent-Kangley Rd
- L SE 256 St
- C Canyon Dr SE
- C E Smith St
- R Railroad Av N
- L Kent Station TC bus loop
- S S Bay 2 (continue as WB  
Route 161)

***When Scheduled to  
Kent Station Transit  
Center Bay 7***

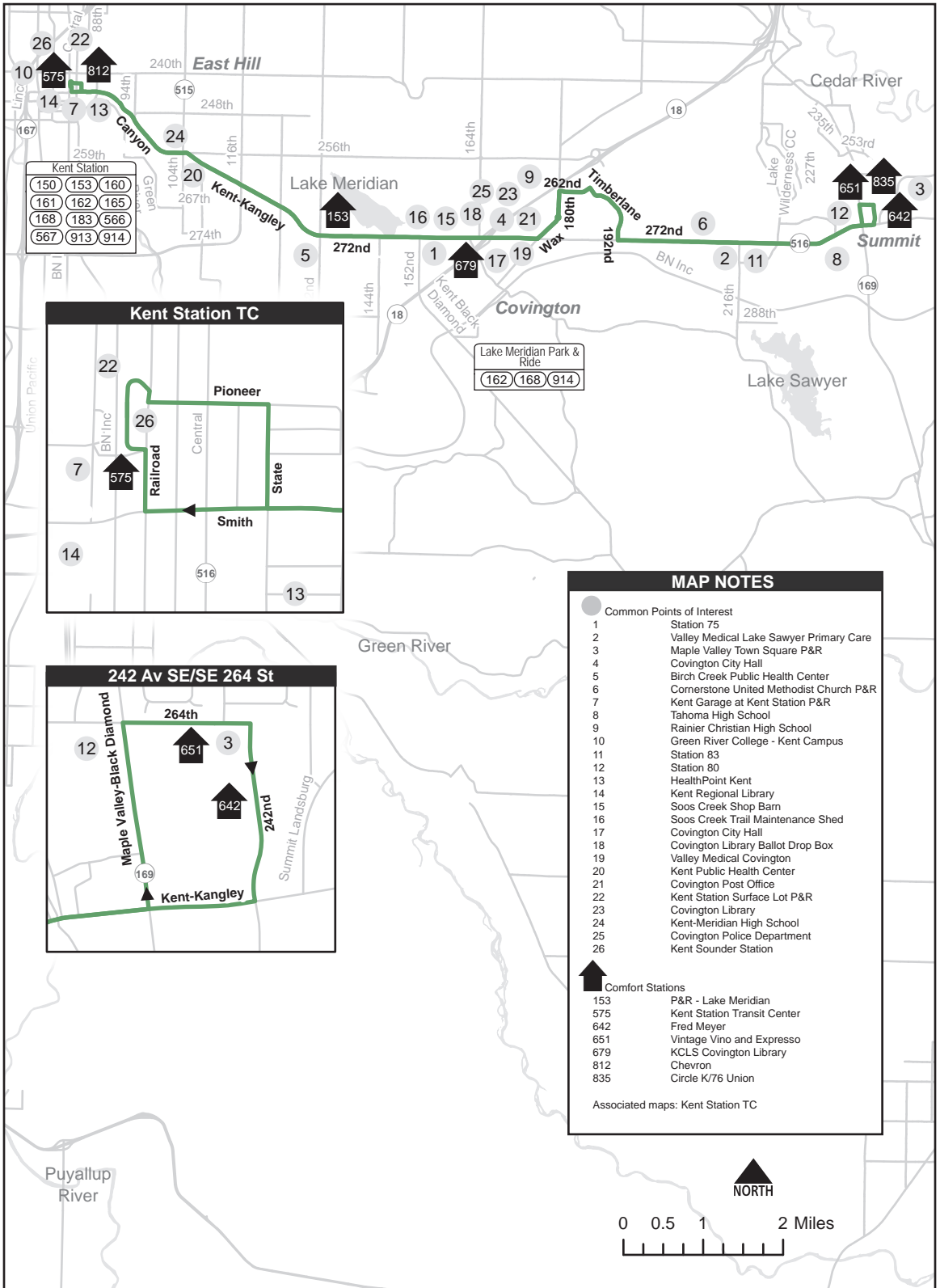
Operate regular route  
2 bus loop  
R Railroad Av N  
S Bay 7

**Maple Valley****From: Kent Station Transit Center Bay 1**

- ◆ Kent Station TC Bay 3  
(from Route 161)
- C bus loop
- R Railroad Av N
- L E Pioneer St
- R State Av N
- L E Smith St
- C Canyon Dr
- C SE 256 St
- R Kent-Kangley Rd
- C SE 272 St
- L SE Wax Rd
- C 180 Av SE
- R SE 262 Pl
- C SE Timberlane Blvd
- R Timberlane Way SE
- C 192 Av SE
- L SE 272 St
- C SR-516/  
Kent-Kangley Rd
- L SR-169/Maple Valley-  
Black Diamond Rd
- R SE 264 St
- S 242 Av SE (ns)

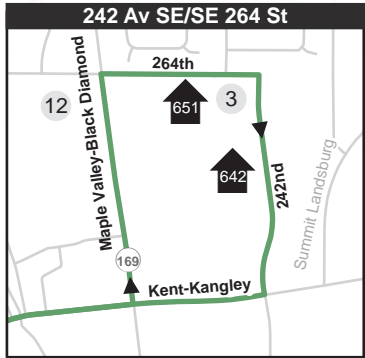
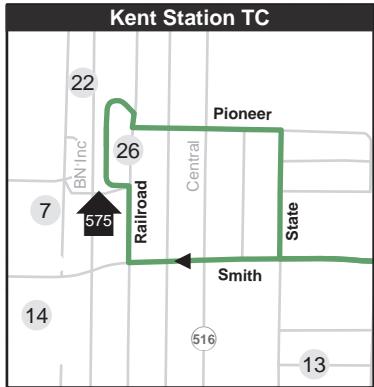
Route 168 is grouped with Route 161

<b>To</b>	<b>Base</b>		
Kent	035B	South Base	04D9
Maple Valley	054B		

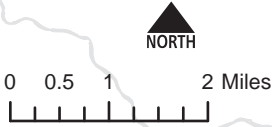


**Kent Station**

150	153	160
161	162	165
168	183	566
567	913	914



- MAP NOTES**
- Common Points of Interest
  - 1 Station 75
  - 2 Valley Medical Lake Sawyer Primary Care
  - 3 Maple Valley Town Square P&R
  - 4 Covington City Hall
  - 5 Birch Creek Public Health Center
  - 6 Cornerstone United Methodist Church P&R
  - 7 Kent Garage at Kent Station P&R
  - 8 Tahoma High School
  - 9 Rainier Christian High School
  - 10 Green River College - Kent Campus
  - 11 Station 83
  - 12 Station 80
  - 13 HealthPoint Kent
  - 14 Kent Regional Library
  - 15 Soos Creek Shop Barn
  - 16 Soos Creek Trail Maintenance Shed
  - 17 Covington City Hall
  - 18 Covington Library Ballot Drop Box
  - 19 Valley Medical Covington
  - 20 Kent Public Health Center
  - 21 Covington Post Office
  - 22 Kent Station Surface Lot P&R
  - 23 Covington Library
  - 24 Kent-Meridian High School
  - 25 Covington Police Department
  - 26 Kent Sounder Station
- ▲ Comfort Stations
  - 153 P&R - Lake Meridian
  - 575 Kent Station Transit Center
  - 642 Fred Meyer
  - 651 Vintage Vino and Espresso
  - 679 KCLS Covington Library
  - 812 Chevron
  - 835 Circle K/76 Union
- Associated maps: Kent Station TC



## Downtown Seattle

From: Federal Way/S 320 St Park &amp; Ride

- ◆ Federal Way/S 320 St P&R (Bay 1)
- C through P&R
- R N-S rdwy
- L S 322 St
- R 23 Av S
- L enter Federal Way TC (S 317 St)
- C through transit center (clockwise loop)
- 2 Bay 7
- C through transit center (E/B Rdwy)
- C S 317 St
- R through roundabout
- 2 S 317 St E/B
- L I-5 HOV N/B ramp
- C I-5 HOV lane
- C I-5
- R "W. Seattle Bridge/ Columbian Way" (Exit 163)
- C "W. Seattle Bridge" exit
- C "Safeco Field/ Spokane St" exit
- C S Spokane St
- R SODO Busway
- L S Royal Brougham Wy
- R 4 Av S
- C 4 Av
- R Olive Way
- L Howell St
- S Minor St

**When Scheduled  
Through Star Lake  
P&R Freeway Stop**

Operate regular route  
2 I-5  
R "S 272 St" (Exit 147)  
2 Star Lake Freeway Stop  
C enter N/B I-5  
C N/B I-5

## Federal Way Park &amp; Ride

From: 2 Av/Bell St

- ◆ 2 Av (Bell St) (fs)
- C 2 Av
- C 2 Av Ext S
- C 4 Av
- L S Royal Brougham Wy
- R SODO Busway
- L S Spokane St
- R enter S/B I-5
- C I-5
- C I-5 HOV Lane
- L S 317 HOV exit ramp
- R S 317 St
- R through roundabout
- 2 S 317 St
- C enter Federal Way TC
- 2 Bay 2
- C through transit center (clockwise loop)
- R 23 Av S
- L S 320 St
- R enter S/B I-5
- R Federal Way/ S 320 St P&R
- S Bay 2

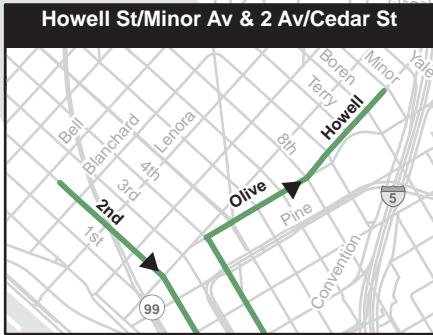
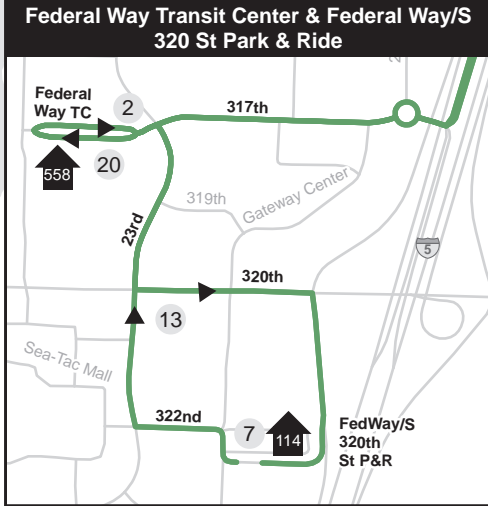
**When Scheduled  
Through Star Lake P&R  
Freeway Stop**

Operate regular route  
2 I-5  
R "S 272 St" (Exit 147)  
2 Star Lake Freeway Stop  
C enter S/B I-5  
C S/B I-5

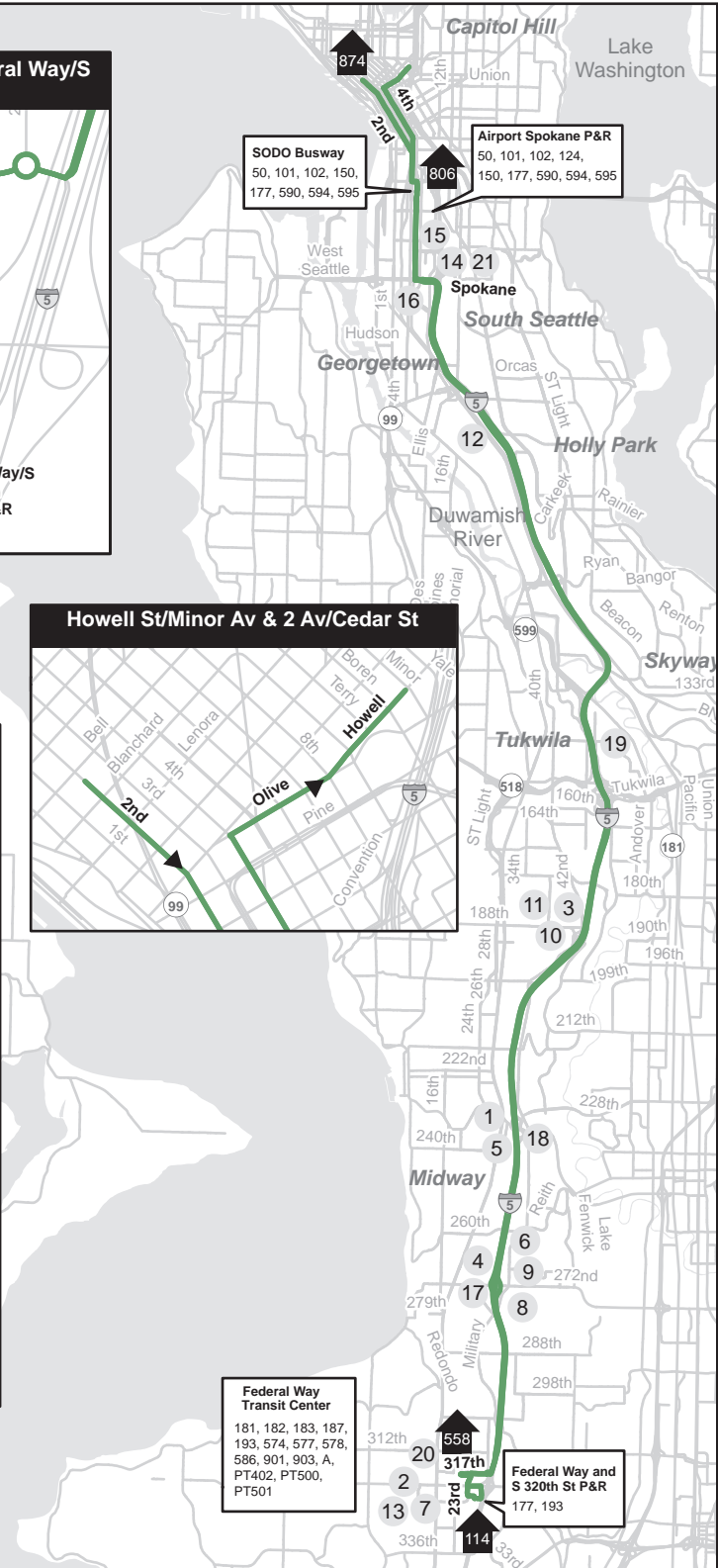
## Awareness Areas

S Jackson St between  
2 Av Ext S & 5 Av S

To	Base		
Downtown Seattle	06E8	South Base	04D9
Federal Way Park & Ride	06EA		



- ### MAP NOTES
- Common Points of Interest
  - 1 Midway Post Office
  - 2 Federal Way Transit Center P&R
  - 3 SeaTac Police Department
  - 4 Star Lake Freeway Station
  - 5 Kent Des Moines Freeway Station
  - 6 Station 73
  - 7 Federal Way/S 320th St P&R
  - 8 All Saints Lutheran Church P&R
  - 9 St Columba Episcopal Church P&R
  - 10 SeaTac Municipal Court
  - 11 SeaTac City Hall
  - 12 King County International Airport/Boeing Field
  - 13 UW Clinic Federal Way
  - 14 Airport/Spokane P&R
  - 15 SODO Link Light Rail Station
  - 16 Station 14
  - 17 Star Lake P&R
  - 18 Kent/Des Moines P&R
  - 19 Tukwila P&R
  - 20 Federal Way Transit Center
  - 21 Seattle Schools John Stanford Center
- ▲ Comfort Stations
  - 114 P&R - Federal Way
  - 558 Federal Way Transit Center
  - 806 SODO E3 Busway
  - 874 Bay Vista Tower Condominium
- For comfort stations in the CBD see the map in the Comfort Station section.
- Associated Maps: Federal Way Transit Center, Federal Way/S 320 St Park & Ride



**Federal Way Transit Center**  
181, 182, 183, 187, 193, 574, 577, 578, 586, 901, 903, A, PT402, PT500, PT501

**Federal Way and S 320th St P&R**  
177, 193

**Twin Lakes Park & Ride****From: SE 320 St/122 Av SE  
(Green River College)**

- ◆ S 320 St  
(122 Av SE layover)
- L 124 Av SE
- L SE 316 St
- L 116 Av SE
- R SE 320 St
- R 112 Av SE
- L Lea Hill Rd SE
- C SE 320 St
- C 8 St NE
- L M St NE (Harvey Rd NE)
- R E Main St
- L Auburn Wy S
- R 2 St SE
- C 2 St SW
- R A St SW
- L Auburn Station TC rdwy
- 2 Bay 3
- C transit rdwy
- R A St SW
- C S Division St
- L 3 St SW overpass
- L C St SW exit
- R C St SW
- R 15 St SW
- R W Valley Rd
- L S Peasley Canyon Rd
- C S 320 St
- R 23 Av S
- L enter Federal Way TC  
(S 317 St)
- 2 Bay 3
- C through transit center  
(clockwise loop)
- R 23 Av S
- R S 320 St
- L 21 Av SW
- L enter Twin Lakes P&R  
(E-W rdwy)
- R N-S rdwy
- S Bay 2

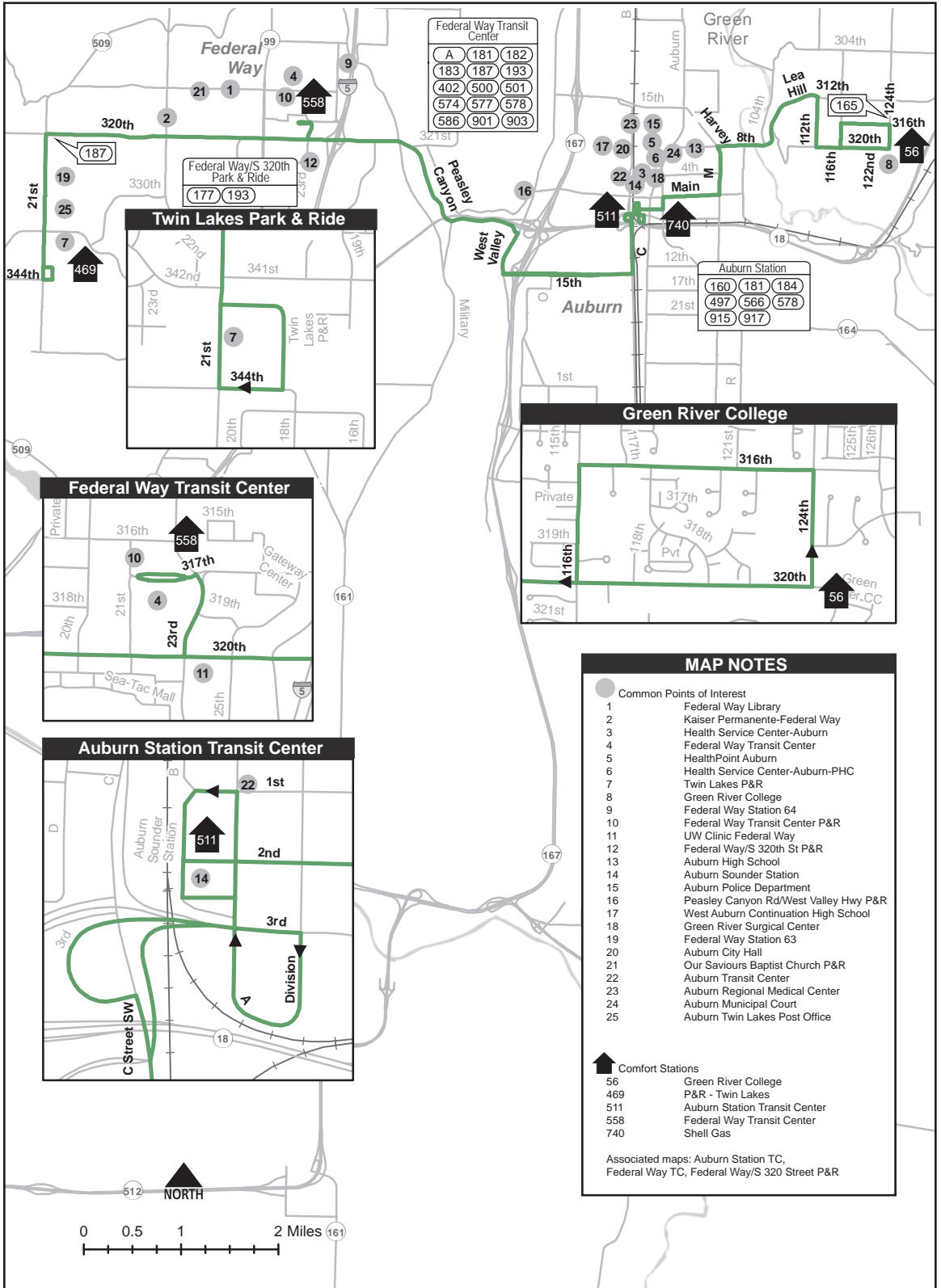
**Green River College****From: Twin Lakes Park & Ride**

- ◆ Twin Lakes P&R Bay 2
- R SW 344 St
- R 21 Av SW
- R SW 320 St
- C S 320 St
- L 23 Av S
- L enter Federal Way TC  
(S 317 St)
- C through transit center  
(clockwise loop)
- 2 Bay 8
- C through Federal Way TC  
(E/B rdwy)
- R 23 Av S
- L S 320 St
- R S Peasley Canyon Rd
- R W Valley Rd
- L 15 St SW
- L C St SW
- R 3 St SW exit
- C 3 St SW overpass
- R S Division St
- C A St SW
- L Auburn Station TC rdwy
- 2 Bay 2
- L transit center rdwy
- C 2 St SW
- C 2 St SE
- L Auburn Wy S
- R E Main St
- L M St NE
- R 8 St NE
- C SE 320 St
- C Lea Hill Rd SE
- R 112 Av SE
- L SE 320 St
- S 122 Av SE layover

**When Scheduled to  
Auburn Station Transit  
Center Bay 2**  
S Bay 2

To	Base
Auburn Station	0015 South Base 04D9
Twin Lakes Park & Ride at Auburn Station	061A 060E
Green River College	048A





**Federal Way Transit Center Bay 3****From: 49 Av NE/42 St NE**

◆ 49 Av NE  
 C 39 Av SW  
 L Northshore Pkwy  
 L 45 Av NE  
 L 41 St NE  
 R 49 Av NE  
 R through roundabout  
 2 Norpoint Wy NE (E/B)  
 C Norpoint Wy NE  
 L 29 St NE  
 C SW 356 St  
 L 1 Av S  
 R S 348 St  
 L 9 Av S  
 R S 336 St  
 L Pacific Hwy S  
 R S 324 St  
 L 23 Av S  
 L S 317 St  
 C Federal Way TC  
 S Bay 3

**Northeast Tacoma****From: Federal Way Transit Center Bay 3**

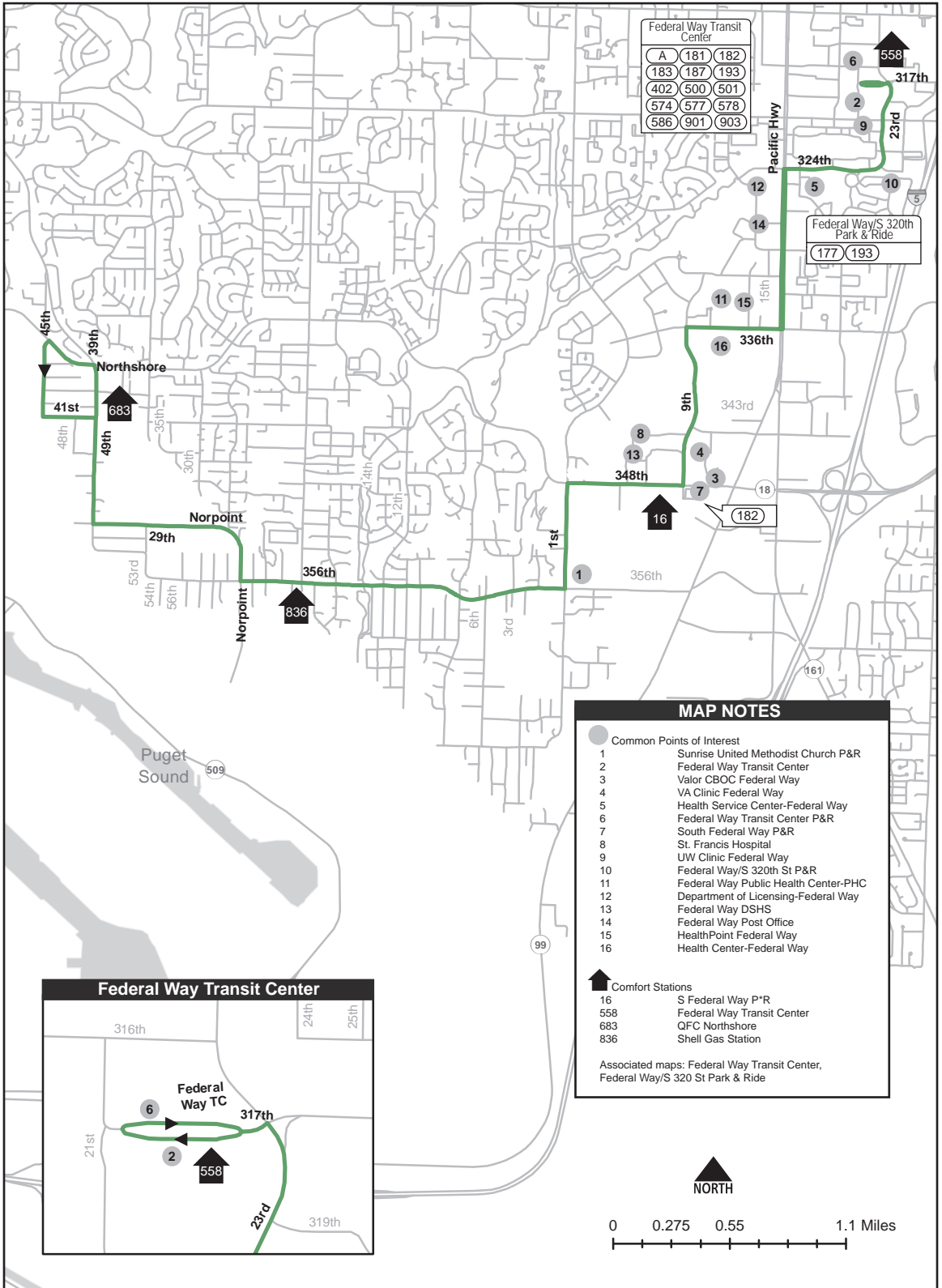
◆ Federal Way TC Bay 3  
 C through transit center  
 (clockwise loop)  
 C through transit center  
 (E/B rdwy)  
 R 23 Av S  
 R S 324 St  
 L Pacific Hwy S  
 R S 336 St  
 L 9 Av S  
 R S 348 St  
 L 1 Av S  
 R SW 356 St  
 C 29 St NE  
 R Norpoint Wy NE  
 C Norpoint Wy NE  
 R through roundabout  
 2 49 Av NE N/B  
 R 49 Av NE  
 S 42 St NE (fs)

Route 182 is grouped with Route 187

To	Base
Federal Way Transit Center	040E South Base 04D9
NE Tacoma	0628

*When scheduled from Rt 187 to Rt 182, change signs at S 320 St/20 Av S*

*When scheduled from Rt 182 to Rt 187, change signs at S 324 St/17 Av S.*



Federal Way Transit Center		
A	181	182
183	187	193
402	500	501
574	577	578
586	901	903

Federal Way/S 320th Park & Ride	
177	193

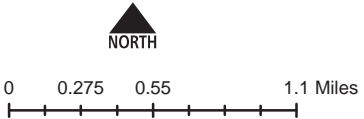
### MAP NOTES

- Common Points of Interest
- 1 Sunrise United Methodist Church P&R
- 2 Federal Way Transit Center
- 3 Valor CBOC Federal Way
- 4 VA Clinic Federal Way
- 5 Health Service Center-Federal Way
- 6 Federal Way Transit Center P&R
- 7 South Federal Way P&R
- 8 St. Francis Hospital
- 9 UW Clinic Federal Way
- 10 Federal Way/S 320th St P&R
- 11 Federal Way Public Health Center-PHC
- 12 Department of Licensing-Federal Way
- 13 Federal Way DSHS
- 14 Federal Way Post Office
- 15 HealthPoint Federal Way
- 16 Health Center-Federal Way

- ▲ Comfort Stations
- 16 S Federal Way P&R
- 558 Federal Way Transit Center
- 683 QFC Northshore
- 836 Shell Gas Station

Associated maps: Federal Way Transit Center, Federal Way/S 320 St Park & Ride

### Federal Way Transit Center



**Kent Station Transit Center Bay 3****From: Federal Way Transit Center Bay 8**

◆ Bay 8  
 C through transit center  
 (E/B rdwy)  
 C S 317 St  
 R through roundabout  
 2 28 Av S (N/B)  
 R S 304 St  
 R Military Rd S  
 L 31 Av S  
 R S 304 St  
 L 37 Av S  
 L S 298 St  
 R 36 Pl S  
 C 39 Av S  
 C S 294 St  
 C 45 Pl S  
 L S 288 St  
 R Military Rd S  
 L S Star Lake Rd  
 R S 272 St  
 L Military Rd S  
 R Reith Rd  
 C W Meeker St  
 L 64 Av S  
 R W James St  
 R Railroad Av n  
 R Kent Sounder Station  
 Access Road  
 2 Bay 3  
 S

**When Scheduled  
 Saturday Service**

Operate regular route  
 C W Meeker St  
 L 64 Av S  
 R W James St  
 R Railroad Av N  
 R Kent Sound Station AcRd  
 2 Bay 3  
 S

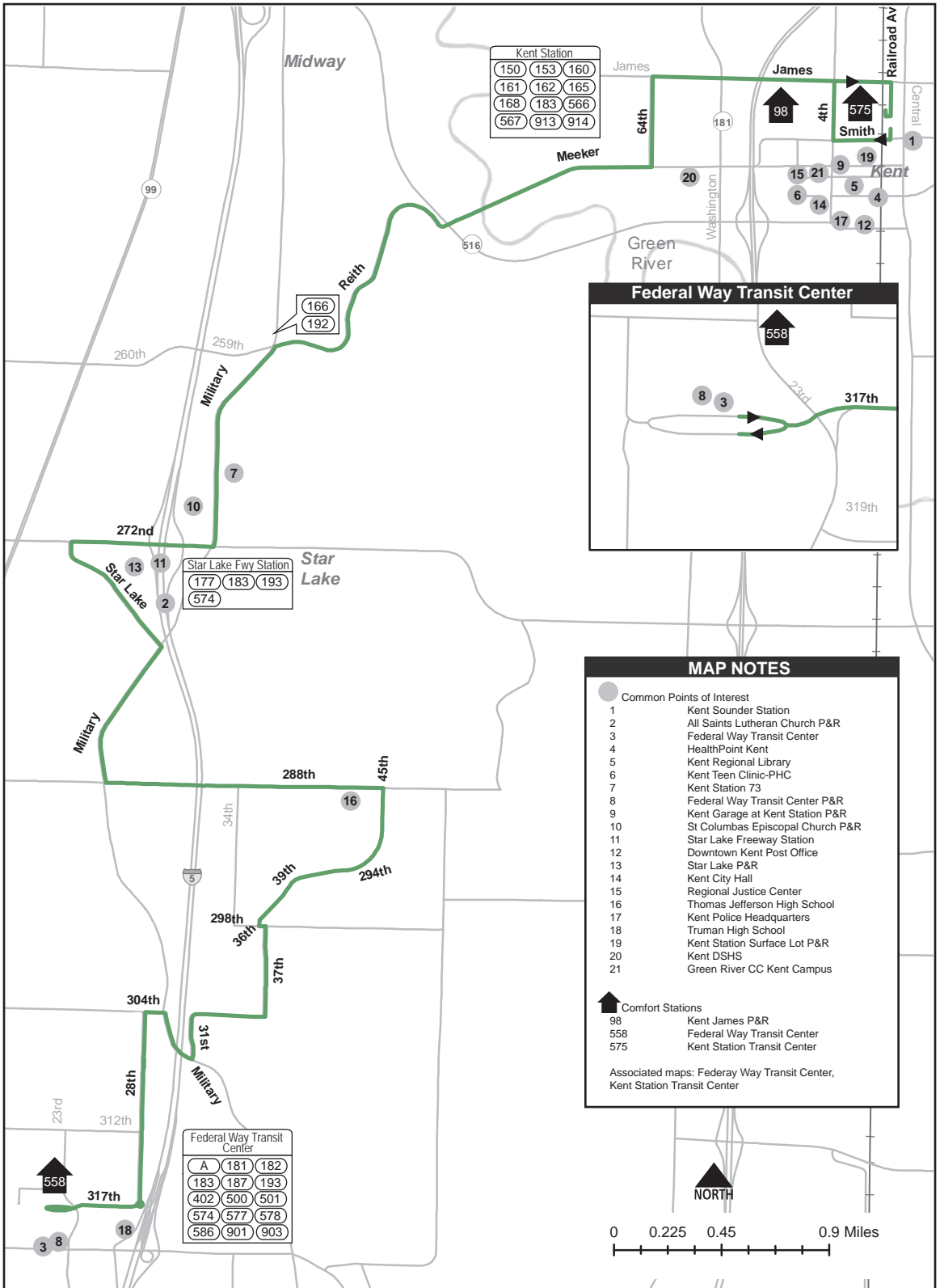
**Federal Way Transit Center Bay 1****From: Kent Station Transit Center Bay 9**

◆ Bay 9  
 R E Smith St  
 R 4 Av N  
 L W James St  
 L 64 Av S  
 R W Meeker St  
 C Reith Rd  
 L Military Rd S  
 R S 272 St  
 L S Star Lake Rd  
 R Military Rd S  
 L S 288 St  
 R 45 Pl S  
 C S 294 St  
 C 39 Av S  
 C 36 Pl S  
 L S 298 St  
 R 37 Av S  
 R S 304 St  
 L 31 Av S  
 R Military Rd S  
 L S 304 St  
 L 28 Av S  
 R through roundabout  
 2 S 317 St (W/B)  
 (use right lane marked  
 "Except Transit")  
 L enter Federal Way TC  
 S Bay 1

Route 183 is grouped with Route 153

To	Base
Kent	0543 South Base 04D9
Federal Way Transit Center	040D

When through-routed (153/183) change signs upon arrival at Kent Station



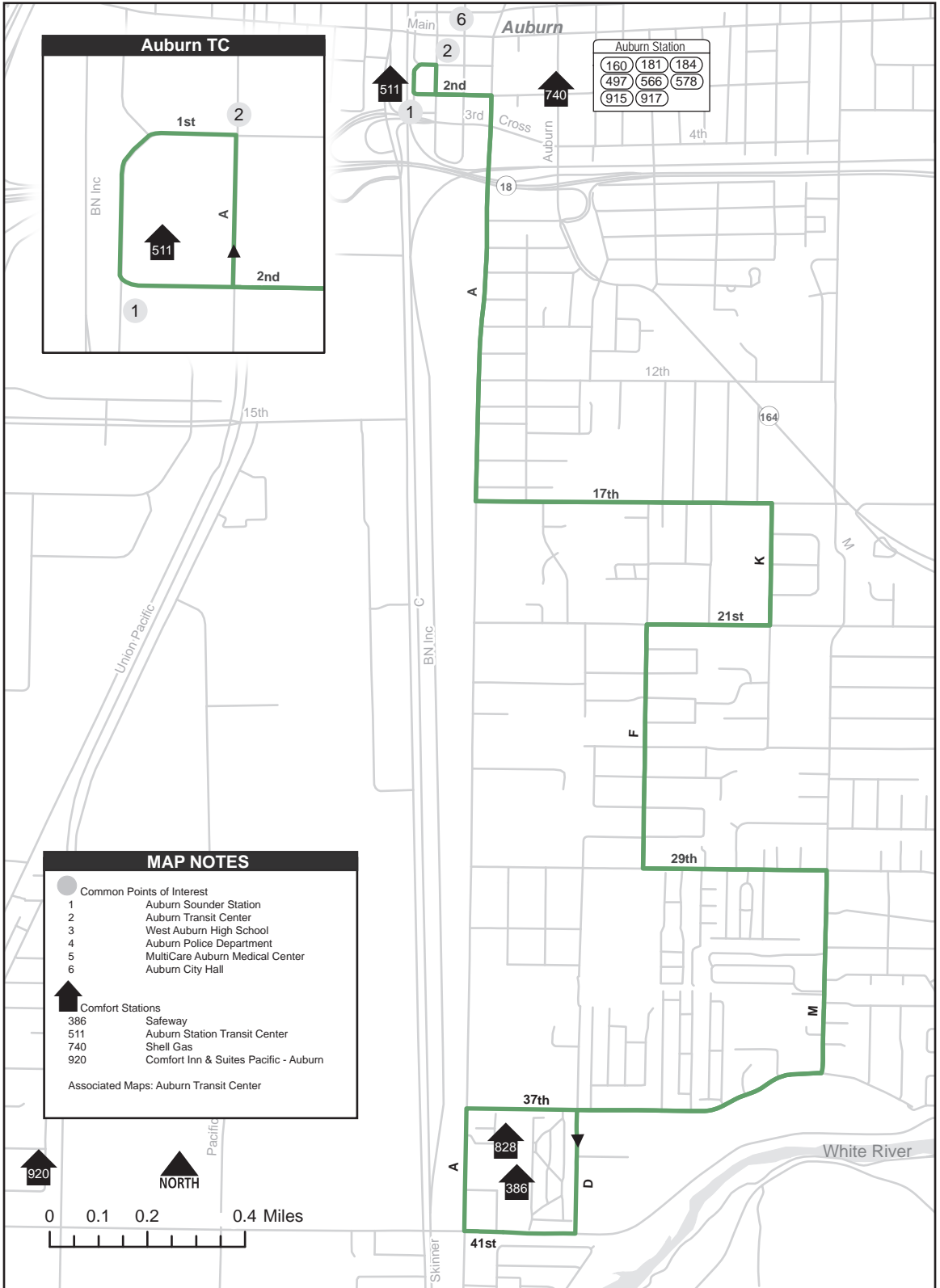
**Auburn Station****From: White River Junction**

◆ 41 St SE  
 R A St SE  
 R 37 St SE  
 L M St SE  
 L 29 St SE  
 R F St SE  
 R 21 St SE  
 L K St SE  
 L 17 St SE  
 R A St SE  
 L 2 St SE  
 C 2 St SW  
 R A St SW  
 L 1 St SW  
 C Auburn Station TC rdwy  
 S Auburn TC Bay 2 (live  
 loop to route 184 SB)

**White River Junction****From: Auburn Station**

◆ (from Route 184 NB)  
 Auburn Station TC Bay 2  
 L transit center rdwy  
 C 2 St SW  
 C 2 St SE  
 R A St SE  
 L 17 St SE  
 R K St SE  
 R 21 St SE  
 L F St SE  
 L 29 St SE  
 R M St SE  
 R 37 St SE  
 L D St SE  
 R 41 St SE  
 S A St SE (ns)

<b>To</b>	<b>Base</b>
Auburn Station	0558 South Base 04D9
SE Auburn	046C

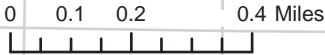


Auburn Station		
160	181	184
497	566	578
915	917	

**MAP NOTES**

- Common Points of Interest
  - 1 Auburn Sounder Station
  - 2 Auburn Transit Center
  - 3 West Auburn High School
  - 4 Auburn Police Department
  - 5 MultiCare Auburn Medical Center
  - 6 Auburn City Hall
- ▲ Comfort Stations
  - 386 Safeway
  - 511 Auburn Station Transit Center
  - 740 Shell Gas
  - 920 Comfort Inn & Suites Pacific - Auburn

Associated Maps: Auburn Transit Center



## Twin Lakes

## From: Federal Way Transit Center Bay 3

- ◆ Bay 3
- C through Federal Way TC  
(clockwise loop)
- C through transit center  
(E/B rdwy)
- R 23 Av S
- R S 320 St
- C SW 320 St
- S 21 Av SW

## Federal Way Transit Center Bay 3

## From: SW 320 St/21 Av SW

- ◆ SW 320 St (W/B)
- L 47 Av SW
- C Hoyt Rd SW
- C 39 Av SW
- L SW 342 St
- L 35 Av SW

**Slow Order**

*15 mph or less between  
35 Av SW and 26 Av SW  
on SW 325 St and  
SW 327 St*

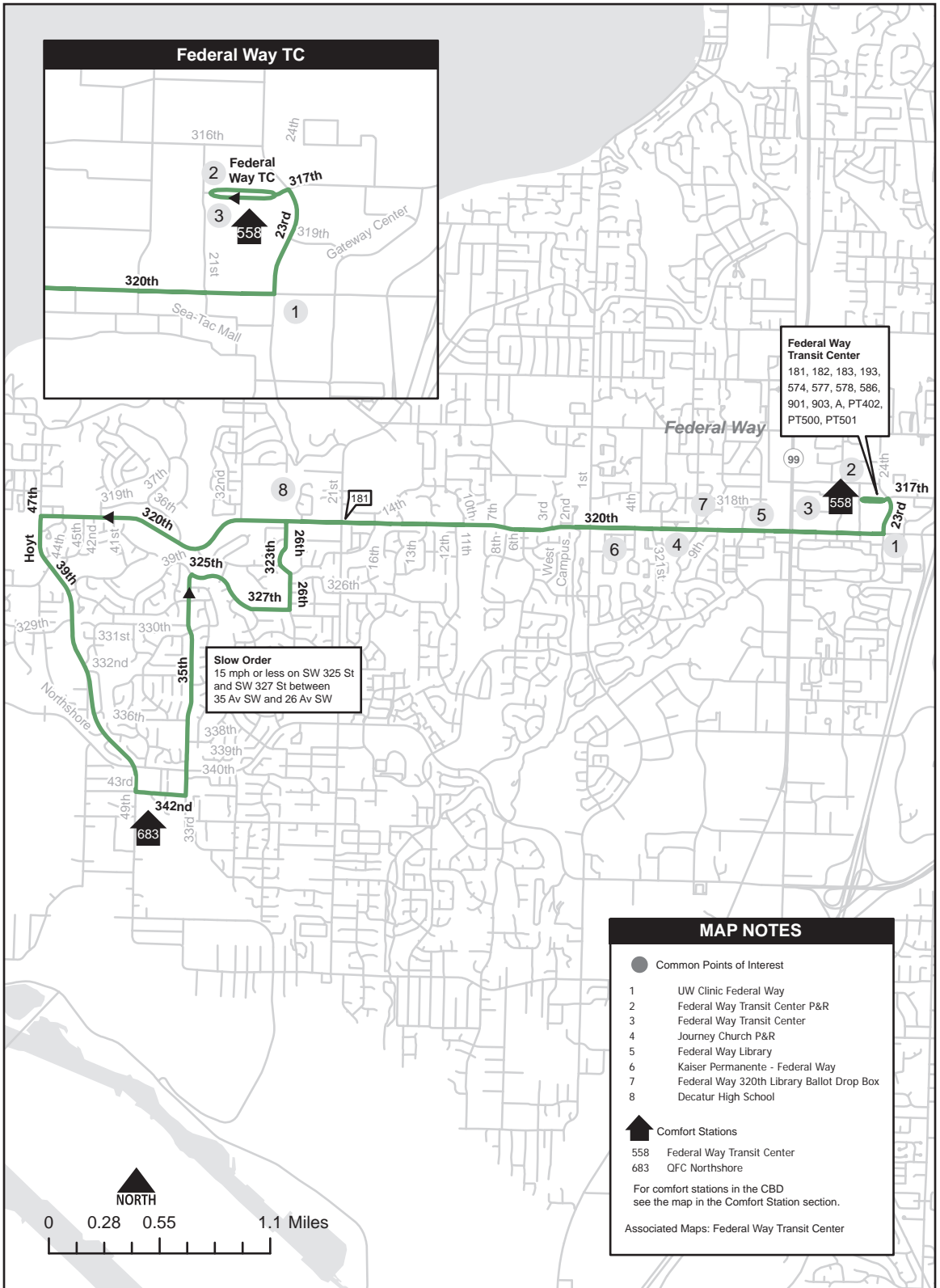
- R SW 325 St
- C 30 Av SW
- C SW 327 St
- L 26 Av SW
- L SW 323 St
- R 26 Av SW
- R SW 320 St
- C S 320 St
- L 23 Av S
- L S 317 St
- C Federal Way TC
- S Bay 3

Route 187 is grouped with Route 182

To	Base
Twin Lakes	06D2 South Base 04D9
Federal Way Transit Center	040E

*When scheduled from Rt 187 to Rt 182, change signs at S 320 St/20 Av S.  
When scheduled from Rt 182 to Rt 187, change signs at S 324 St/17 Av S.*





## First Hill

## From: Federal Way/S 320 St Park &amp; Ride

- ◆ Bay 1
- C through P&R
- L S 322 St
- R 23 Av S
- L enter Federal Way TC (S 317 St)
- C through transit center (clockwise loop)
- 2 Bay 7 stop
- C through transit center (E/B Rdwy)
- C S 317 St
- R through roundabout
- 2 S 317 St E/B
- L I-5 HOV N/B ramp
- C I-5 HOV lane
- C I-5
- R "S 272 St" (Exit 147)
- C enter N/B I-5
- 2 Star Lake Freeway Stop
- C enter N/B I-5
- R "Kent/Des Moines" (Exit 149A)
- 2 Kent/Des Moines Freeway Stop
- C enter N/B I-5
- C I-5
- R "SR-599/Tukwila/W Marginal Way" (Exit 156)
- C SR-599
- R "Tukwila" exit
- R Interurban Av S
- R 1st rdwy into north entrance Tukwila P&R
- C through P&R
- L 52 Av S
- L Interurban Av S
- 2 Tukwila P&R stop
- R enter N/B I-5
- C I-5
- R "Dearborn St/James St/Madison St/Hospital" (Exit 164A)

- C I-5 N/B collector/distributor lanes (stay in second to right lane)
- R "Madison St" (Exit 164)
- C 7 Av
- C Hubbell Pl
- R Seneca St
- R 9 Av
- L Jefferson St
- C E Jefferson St
- S 17 Av

**Express Stops  
Northbound**

- Federal Way/S 320 St P&R (Bay 1)
- 23 Av S/S 319 PL
- Federal Way TC (Bay 7)
- S 317 St/26 Av S
- I-5/S 272 on-ramp N/B freeway stop (Star Lake P&R)
- I-5/Kent-Des Moines Rd N/B freeway stop (Kent-Des Moines P&R)
- Interurban Av S/48 Av S
- Interurban Av S/52 Av S (Tukwila P&R)
- 8 Av/Seneca St
- 9 Av/Spring St
- 9 Av/Marion St
- 9 Av/Cherry St
- 9 Av/Jefferson St
- Jefferson St/Broadway
- E Jefferson St/12 Av
- E Jefferson St/17 Av

## Federal Way S/S 320 St Park &amp; Ride

## From: E Jefferson St/17 Av

- ◆ Jefferson St
  - R 9 Av
  - R Seneca St
  - R Boren Av
  - R James St
- Slow Order**  
*10 mph or less on dry surface; 5 mph or less on wet surface down James St from 9 Av to 3 Av*

**Safety Stop**  
*9 Av and James St (W/B) test brakes and check air pressure (90 lbs)*

- L 6 Av
- C enter I-5 collector/distributor lanes
- C I-5 S/B collector/distributor lanes
- C I-5
- R "Tukwila/Interurban Av" (Exit 156)
- L Interurban Av S
- R 1st rdwy into north entrance of Tukwila P&R
- C through P&R lot
- L 52 Av S
- L Interurban Av S
- 2 Tukwila P&R stop
- L S 133 St
- R enter S/B SR-599
- L enter "I-405 North/Renton"
- C I-5
- R "SR-516/Kent-Des Moines" (Exit 149)
- 2 Kent/Des Moines Freeway Stop
- C enter S/B I-5
- R "S 272 St" (Exit 147)
- 2 Star Lake Freeway Stop (S/B I-5/S 272 St off-ramp)

- C enter S/B I-5
- C I-5
- C I-5 HOV Lane
- L S 317 HOV exit ramp
- R S 317 St
- R through roundabout
- 2 S 317 St
- C enter Federal Way TC
- 2 Bay 2 stop
- C through transit center (clockwise loop)
- R 23 Av S
- L S 320 St
- R enter S/B I-5
- R Federal Way/S 320 St P&R
- S Bay 2

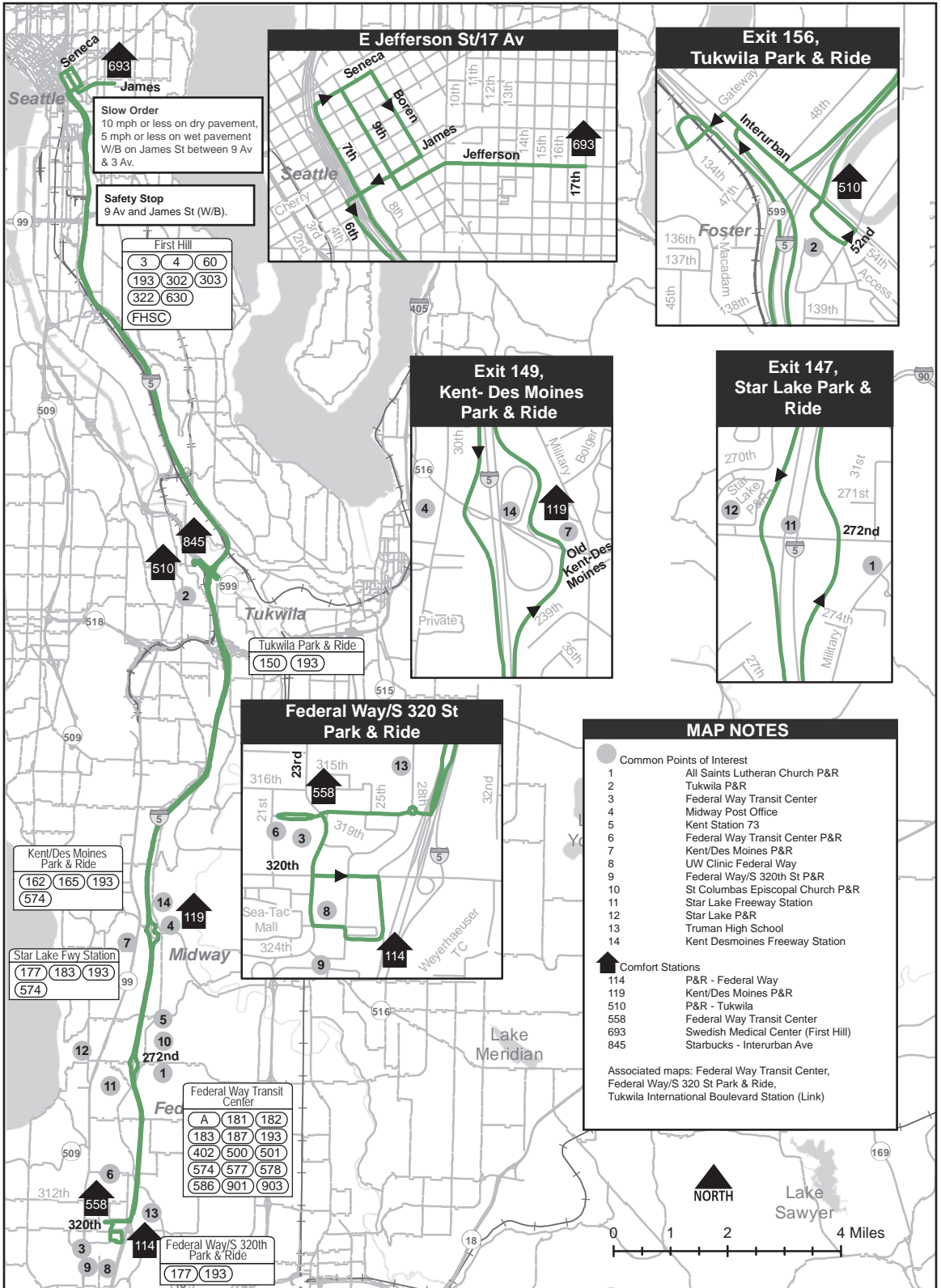
**Express Stop Instructions Southbound**

- E Jefferson St/17 Av
- E Jefferson St/12 Av
- Jefferson St/Broadway
- Jefferson St/9 Av
- 9 Av/James St
- 9 Av/Columbia St
- 9 Av/Spring S
- Boren Av/Seneca St
- Boren Av/Madison St
- Boren Av/Columbia St
- Interurban Av S/52 Av S (Tukwila P&R)
- Interurban Av S/48 Av S
- I-5/Kent Des Moines Rd on-ramp S/B freeway stop (Kent-Des Moines P&R)
- I-5/S 272 off-ramp S/B freeway stop (Star Lake P&R)
- S 317 St/26 Av S
- Federal Way TC (Bay 2)
- 23 Av S/S 320 St
- Federal Way/S 320 St P&R (Bay 2)

**Awareness Areas**

9 Av/Jefferson St  
Boren Av/Madison St

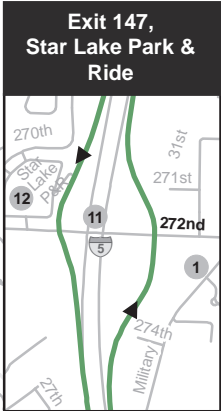
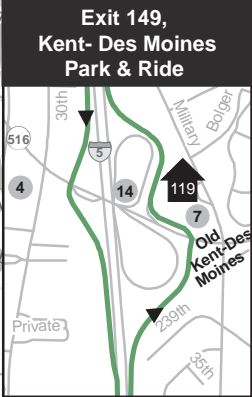
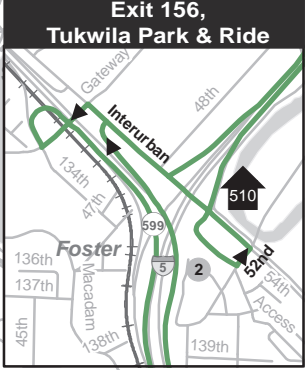
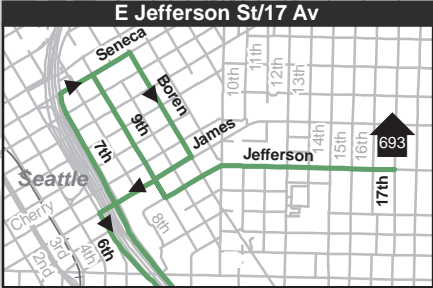
To	Base
First Hill	01DD South Base 04D9
Federal Way	00EE



**Slow Order**  
10 mph or less on dry pavement,  
5 mph or less on wet pavement  
W/B on James St between 9 Av  
& 3 Av.

**Safety Stop**  
9 Av and James St (W/B).

3	4	60
193	302	303
322	630	
FHSC		



**Kent/Des Moines Park & Ride**

162	165	193
574		

**Star Lake Fwy Station**

177	183	193
574		

**Federal Way Transit Center**

A	181	182
183	187	193
402	500	501
574	577	578
586	901	903

**Federal Way/S 320th Park & Ride**

177	193
-----	-----



King County  
**METRO**

Operator of the Month

JAN	FEB	MOR	APR	MAY	JUN
JUL	AUG	SEP	OCT	NOV	DEC

RONELLE

**AB**

MCGRAW

PETER

**BB**

SCOTT

KUMSA

**CB**

WAKTOLA

ALVIN

**EB**

GUICO



King County  
**METRO**

Operator of the Month

JAN	FEB	MOR	APR	MAY	JUN
JUL	AUG	SEP	OCT	NOV	DEC

TIM

**NB**

WILSON

JOE

**RB**

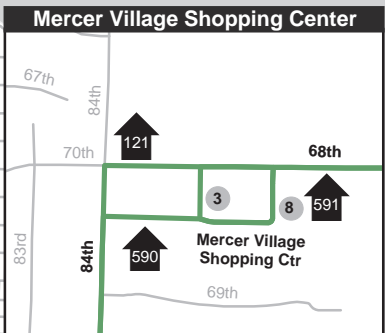
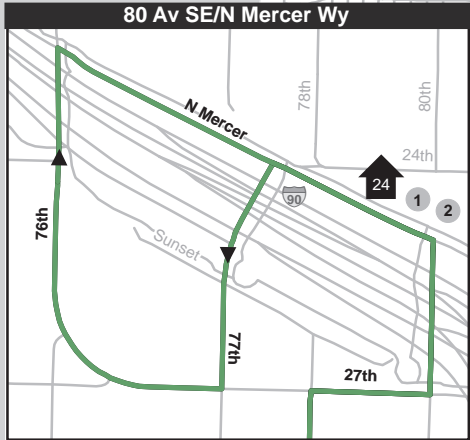
MULLIS

PHILLIP

**SB**

RICHARDSON

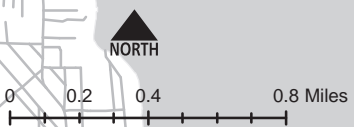
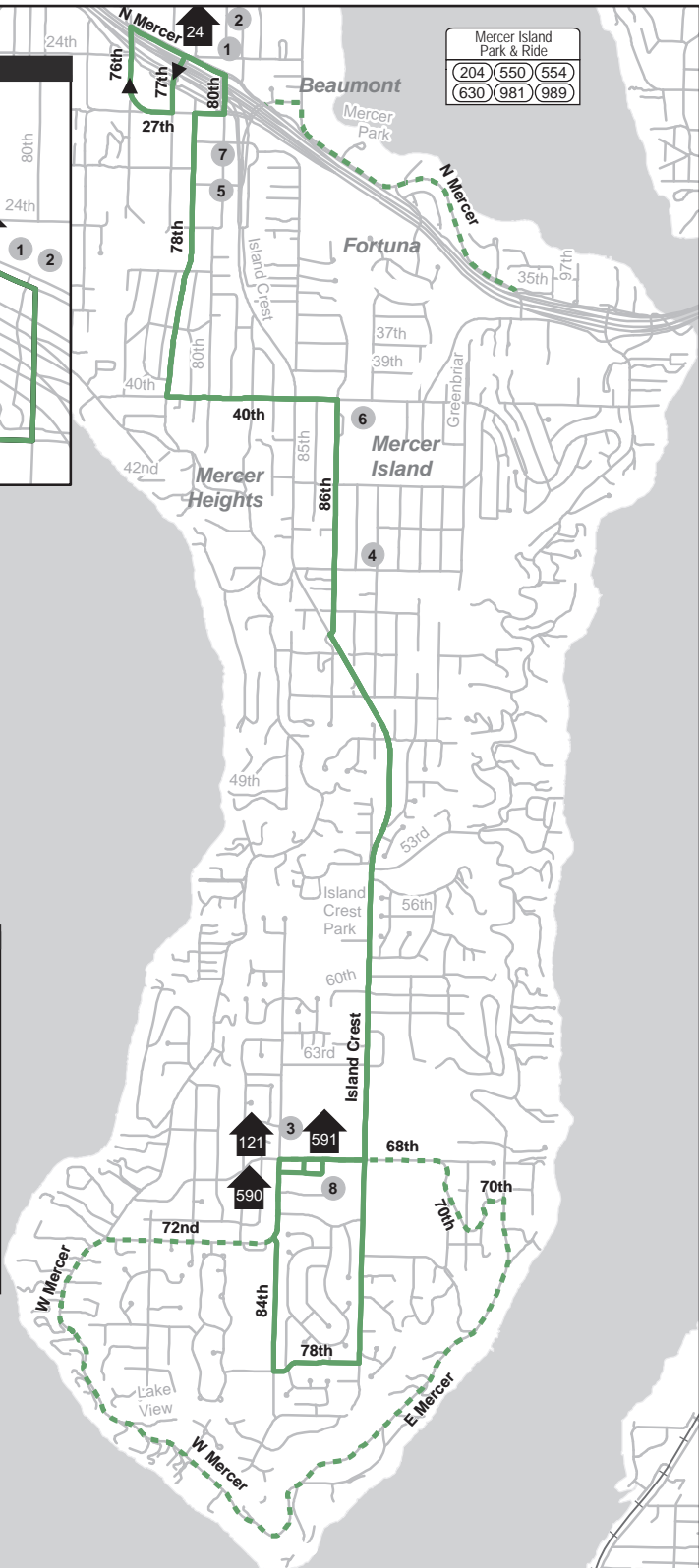
Mercer Island Park & Ride		
204	550	554
630	981	989



**MAP NOTES**

- Common Points of Interest
  - 1 Mercer Island P&R during construction
  - 2 Mercer Island P&R
  - 3 South Mercer Island P&R
  - 4 Mercer Island Library
  - 5 Mercer Island Post Office
  - 6 Crest Learning Center High School
  - 7 Mercer Island Station 91
  - 8 Mercer Island Station 92
- ▲ Comfort Stations
  - 24 P&R - Mercer Island
  - 121 Chevron Gas
  - 590 QFC Mercer Village Center
  - 591 PSE substation portable
- ..... DART Service Area

Associated maps: N/A



## Issaquah Transit Center

### From: Factory Stores of North Bend

- ◆ bus stop
- C Perimeter rdwy
- 2 stop sign
- C Perimeter rdwy
- 2 stop sign
- L Perimeter rdwy
- 2 stop sign
- C Perimeter rdwy
- L Perimeter rdwy
- R exit rdwy
- R S Fork Av (412 Av SE)
- L Bendigo Blvd S
- R W Park St
- R Main Av S
- L Stow Av S
- L Healy Av S
- L E Park St
- C W Park St
- R Bendigo Blvd S
- C Bendigo Blvd N
- L Bendigo Blvd N
- R Boalch Av NW
- L NW Fourteenth St
- R Bendigo Blvd N
- C Railroad Av SE
- L SE Snoqualmie Pkwy
- R Fairway Av SE
- L SE Ridge St
- L Douglas Av SE
- R SE Snoqualmie Pkwy
- R enter W/B I-90
- C I-90
- R "High Point Way" (Exit 20)
- C enter W/B I-90
- C I-90
- R "E Sunset Way" (Exit 18)
- L E Sunset Wy
- L 2 Av SE
- R SE Bush St
- R Front St S
- C Front St N
- L NW Gilman Blvd
- L Maple St NW
- C Newport Way NW  
(straight at intersection  
with Maple St NW)
- R enter Issaquah TC  
(Bus Only)
- C bus loop
- S Bay 3

#### **When Mall is closed from 7:00 PM - 8:00 AM**

- ◆ bus stop
- L at 1st stop sign
- C to T in roadway behind  
mall buildings
- R on roadway behind  
mall buildings
- R S Fork Av
- L Bendigo Blvd S
- C regular route

## Factory Stores of North Bend

### From: Issaquah Transit Center

- ◆ Issaquah TC Bay 4
- C "NW Maple St" exit
- R NW Maple St
- L Maple St NW
- R NW Gilman Blvd
- R Front St N
- C Front St S
- L SE Bush St
- L 2 Av SE
- R E Sunset Wy
- R enter E/B I-90
- C I-90
- R "High Point Way"  
(Exit 20)
- C enter E/B I-90
- C I-90
- R "SR-18/Snoqualmie  
Parkway" (Exit 25)
- L SE Snoqualmie Pkwy
- L Fairway Av SE
- L SE Ridge St
- L Douglas Av SE
- L SE Snoqualmie Pkwy
- R Railroad Av SE (SR-202)
- C Bendigo Blvd N
- L NW Fourteenth St
- R Boalch Av NW
- L Bendigo Blvd N
- R Bendigo Blvd N
- C Bendigo Blvd S
- L W Park St
- R Main Av S
- L Stow Av S
- L Healy Av S
- L E Park St
- C W Park St
- L Bendigo Blvd S
- R S Fork Av
- L enter "Factory Stores of  
North Bend"
- 2 stop sign
- C perimeter rdwy
- S bus stop

#### **When Mall is closed from 7:00 PM - 8:00 AM**

- Operate regular route
- 2 Bendigo Blvd S/  
S Fork Av
- R S Fork Av
- C pass entrance to  
mall roadway
- L at Nintendo guard shack
- L at 1st roadway on left
- C into Factory Stores  
parking lot and position  
to either layover or  
passenger stop  
as needed

#### **Comfort Station**

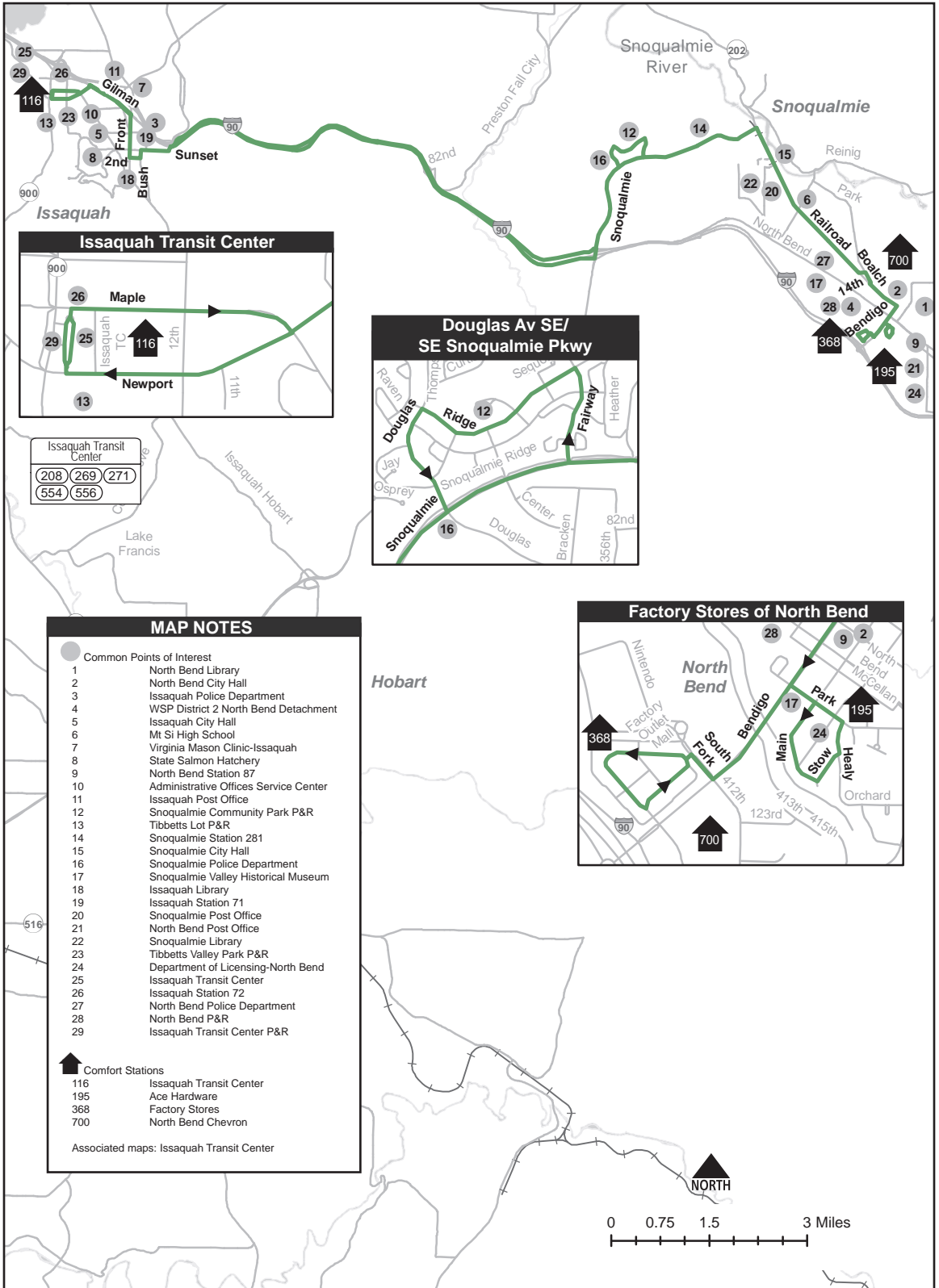
*When mall is closed  
layover in east zone and  
use Chevron comfort  
station on SW Mt Si Blvd*

#### To

Issaquah Transit Center  
North Bend

#### Base

02DE Bellevue Base 04D2  
02BB



### Issaquah Transit Center

Map showing the Issaquah Transit Center (TC) area with routes 208, 269, 271, 554, and 556. Key streets include Maple, 12th, 11th, and Newport. Comfort stations 116 and 195 are marked.

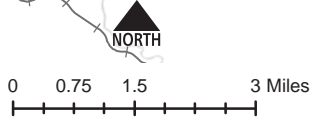
### Douglas Av SE/ SE Snoqualmie Pkwy

Map showing the intersection area of Douglas Av SE and SE Snoqualmie Pkwy. Key streets include Ridge, Fairway, Center, Bracken, and 82nd. Comfort stations 195 and 700 are marked.

### Factory Stores of North Bend

Map showing the Factory Stores area in North Bend. Key streets include Main, South Fork, and Benito. Comfort stations 368 and 700 are marked.

- ### MAP NOTES
- Common Points of Interest
  - 1 North Bend Library
  - 2 North Bend City Hall
  - 3 Issaquah Police Department
  - 4 WSP District 2 North Bend Detachment
  - 5 Issaquah City Hall
  - 6 Mt Si High School
  - 7 Virginia Mason Clinic-Issaquah
  - 8 State Salmon Hatchery
  - 9 North Bend Station 87
  - 10 Administrative Offices Service Center
  - 11 Issaquah Post Office
  - 12 Snoqualmie Community Park P&R
  - 13 Tibbetts Lot P&R
  - 14 Snoqualmie Station 281
  - 15 Snoqualmie City Hall
  - 16 Snoqualmie Police Department
  - 17 Snoqualmie Valley Historical Museum
  - 18 Issaquah Library
  - 19 Issaquah Station 71
  - 20 Snoqualmie Post Office
  - 21 North Bend Post Office
  - 22 Snoqualmie Library
  - 23 Tibbetts Valley Park P&R
  - 24 Department of Licensing-North Bend
  - 25 Issaquah Transit Center
  - 26 Issaquah Station 72
  - 27 North Bend Police Department
  - 28 North Bend P&R
  - 29 Issaquah Transit Center P&R
- ▲ Comfort Stations
  - 116 Issaquah Transit Center
  - 195 Ace Hardware
  - 368 Factory Stores
  - 700 North Bend Chevron
- Associated maps: Issaquah Transit Center



## Downtown Seattle

From: Eastgate Park &amp; Ride

- ◆ Eastgate P&R Bay 1
- C bus loop exit
- R 140 Av SE
- R SE 32 St
- R 142 PI SE
- R enter W/B I-90 ("Buses/Carpools")
- C I-90 HOV
- C I-90 regular lanes
- C W/B I-90 (merge two lanes to the right)
- Follow signs to "City Center/Amtrak"
- L 4 Av S
- C 4 Av
- R Olive Wy
- S 8 Av

**PM Routing****When Scheduled via SE 36th St**

- Operate regular route
- 2 142 PI SE
- R SE 36 St
- R Richards Rd SE
- L enter W/B I-90 (SE Eastgate Wy)
- C I-90 regular lanes
- 2 "Rainier Av S" (Exit 3B)
- C Rainier Av S
- L S Dearborn St
- C Seattle Blvd S
- R 4 Av S
- C regular route

**When Scheduled to 4 Av/Stewart**

- Operate regular route
- 2 4 Av
- C 4 Av
- 2 Stewart St (fs)
- S

## Eastgate Park &amp; Ride

From: 2 Av/Bell St

- ◆ 2 Av (fs Bell St)
- C 2 Av
- C 2 Av Ext S
- C 4 Av S
- R "I-90 East/Spokane" exit
- L Edgar Martinez Dr S
- C I-90
- C I-90 HOV
- L "142 PI SE" (Buses/Carpools exit)
- L 142 PI SE
- L SE 32 St
- L 140 Av SE
- L enter P&R
- C through bus loop
- 2 Bay 2
- S

**AM Routing****When Scheduled via SE 36 St**

- C 2 Av Ext S
- C 4 Av S
- L Seattle Blvd S
- L S Dearborn St
- R Rainier Av S
- R "I-90 East/Spokane" on-ramp
- C I-90 regular lanes (do not use left HOV lane)
- R "Richards Road/Factoria Blvd" (Exit 10 B)
- C SE 36 St
- L 142 PI SE
- C regular route

**When Scheduled to Eastgate P&R Bay 1**

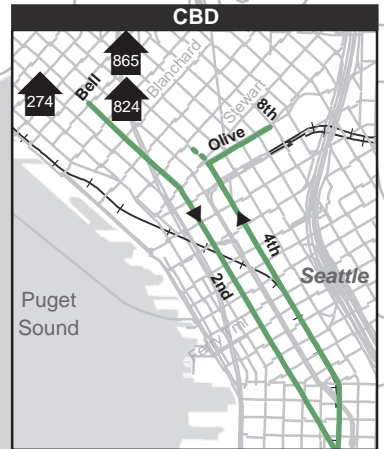
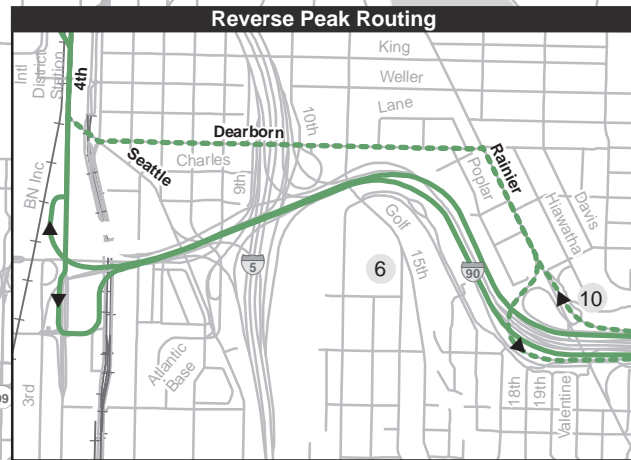
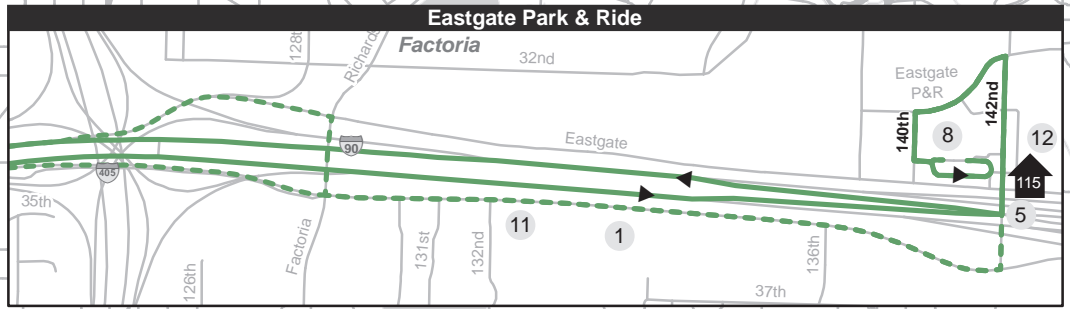
- Operate regular route
- 2 Through bus loop
- S Bay 1

**Awareness Areas**

S Jackson St between  
2 Av Ext S & 5 Av S

To	Base
Downtown Seattle	07DA East Base 04D4
Downtown Seattle (via SE 36 St)	0736
at Rainier Av/I-90	07DA
Eastgate Park & Ride	07DB
Eastgate Park & Ride (via SE 36 St)	071C





**MAP NOTES**

● Common Points of Interest

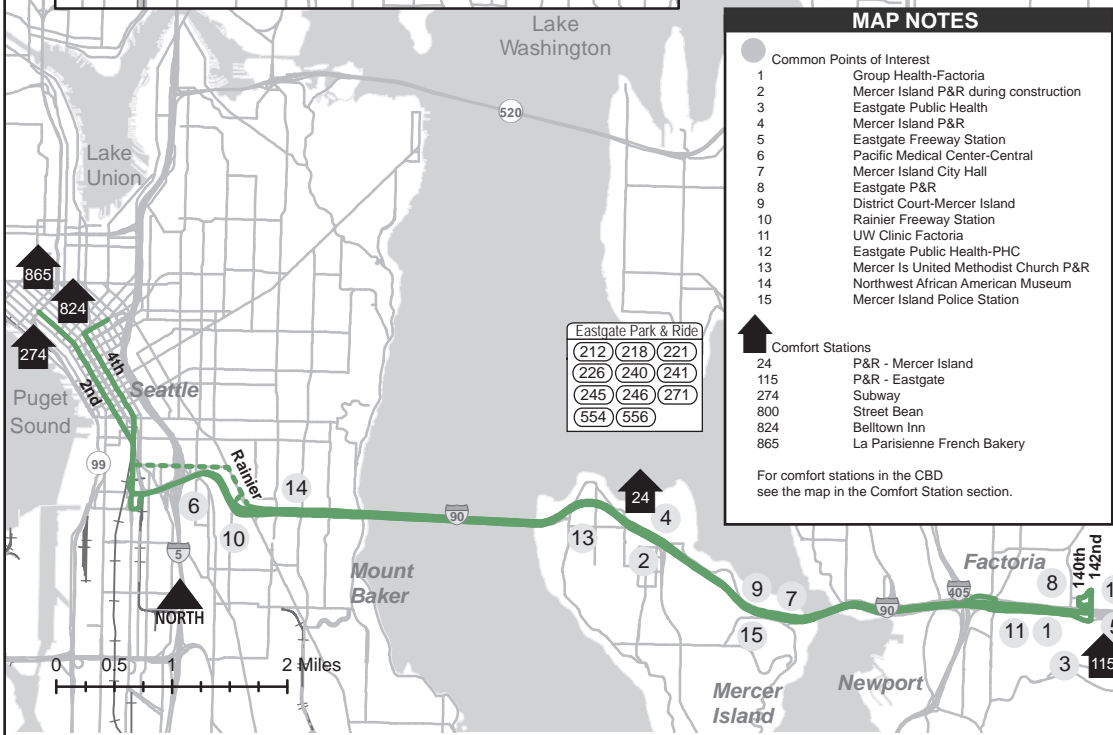
- 1 Group Health-Factoria
- 2 Mercer Island P&R during construction
- 3 Eastgate Public Health
- 4 Mercer Island P&R
- 5 Eastgate Freeway Station
- 6 Pacific Medical Center-Central
- 7 Mercer Island City Hall
- 8 Eastgate P&R
- 9 District Court-Mercer Island
- 10 Rainier Freeway Station
- 11 UW Clinic Factoria
- 12 Eastgate Public Health-PHC
- 13 Mercer Is United Methodist Church P&R
- 14 Northwest African American Museum
- 15 Mercer Island Police Station

▲ Comfort Stations

- 24 P&R - Mercer Island
- 115 P&R - Eastgate
- 274 Subway
- 800 Street Bean
- 824 Belltown Inn
- 865 La Parisienne French Bakery

For comfort stations in the CBD see the map in the Comfort Station section.

Eastgate Park & Ride		
212	218	221
226	240	241
245	246	271
554	556	



**Downtown Seattle****From: Issaquah Highlands Park & Ride**

- ◆ Bay 4
- C through P&R to exit  
S/B 9 Av NE
- C 9 Av NE
- C Highlands Dr NE
- R enter W/B I-90
- C I-90 HOV
- L "142 PI SE"  
(Buses/Carpools exit)
- C enter W/B I-90
- C I-90 HOV
- C W/B I-90 (merge two  
lanes to the right)  
Follow signs to  
"City Center/Amtrak"
- L 4 Av S
- C 4 Av
- R Olive Wy
- S 8 Av

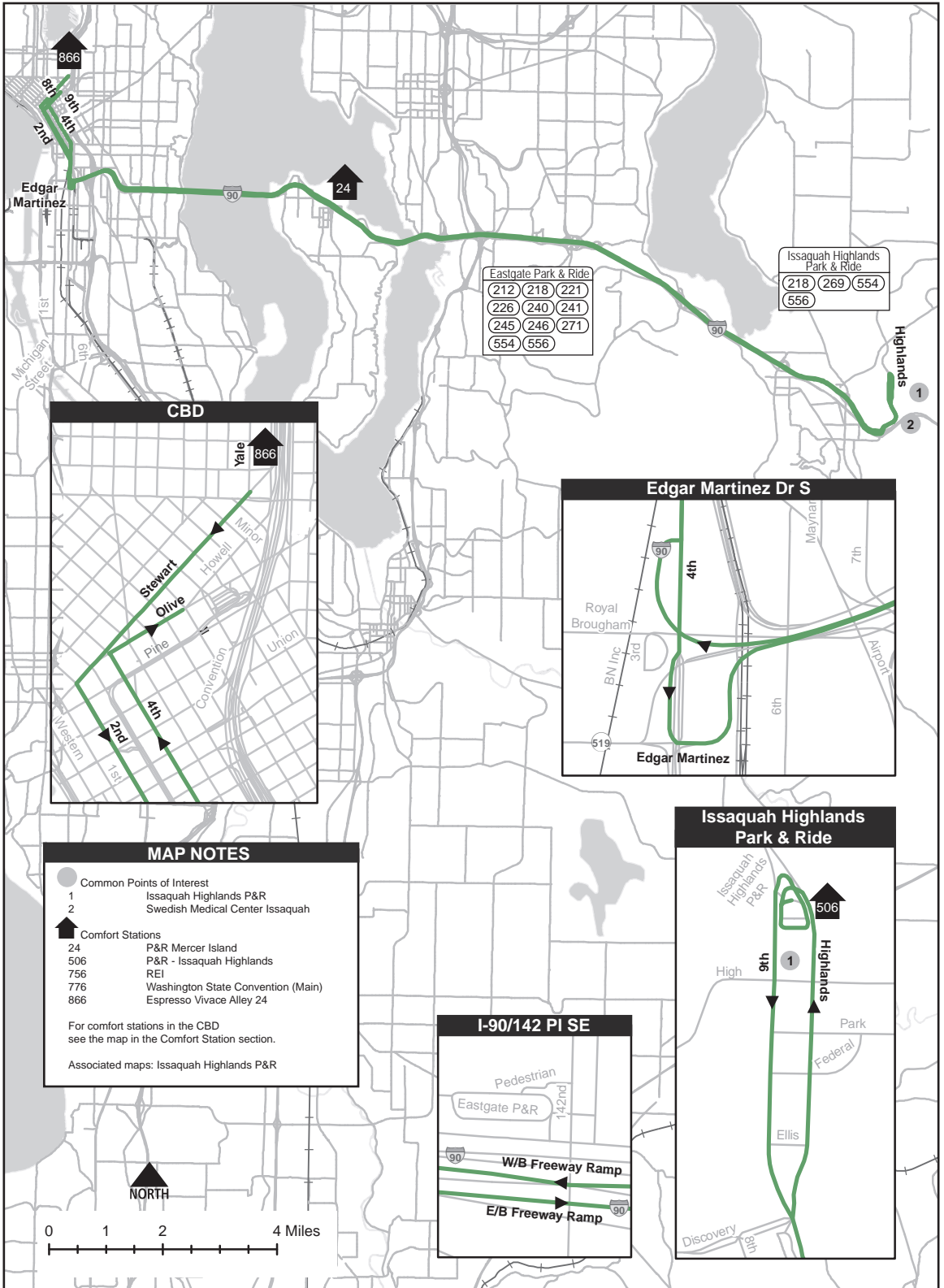
**Issaquah Highlands Park & Ride****From: Eastlake Av E/John St**

- ◆ Stewart St/Yale Av
- C Stewart St
- L 2 Av
- C 2 Av Ext S
- C 4 Av S
- R "I-90 East/Spokane" exit
- L Edgar Martinez Dr S
- C I-90
- C I-90 HOV
- L "142 PI SE"  
HOV on-ramp
- C I-90 HOV
- C I-90 regular lanes
- R "E Sunset Way/Highlands  
Dr" (exit 18)
- C "Highlands Dr" exit
- C Highlands Dr NE
- L "Transit Only" to enter  
Issaquah Highlands P&R
- C counterclockwise through  
P&R
- S Bay 4

**Awareness Areas**

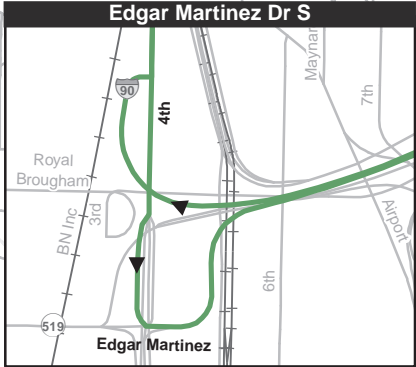
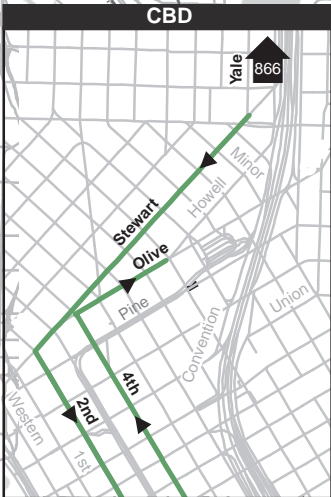
*S Jackson St between  
2 Av Ext S & 5 Av S*

<b>To</b>	<b>Base</b>
Downtown Seattle	042D East Base 04D4
Issaquah Highlands Park & Ride	0433

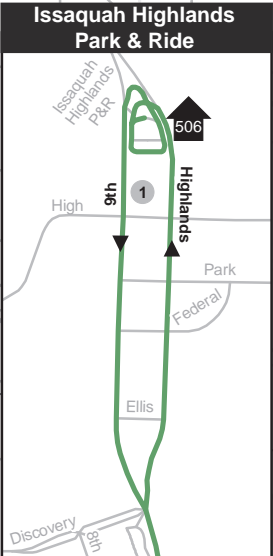
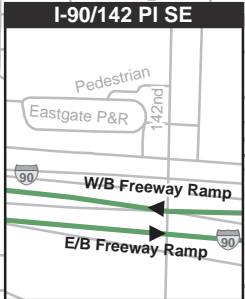


212	218	221
226	240	241
245	246	271
554	556	

218	269	554
556		



- ### MAP NOTES
- Common Points of Interest
    - 1 Issaquah Highlands P&R
    - 2 Swedish Medical Center Issaquah
  - ▲ Comfort Stations
    - 24 P&R Mercer Island
    - 506 P&R - Issaquah Highlands
    - 756 REI
    - 776 Washington State Convention (Main)
    - 866 Espresso Vivace Alley 24
- For comfort stations in the CBD see the map in the Comfort Station section.  
Associated maps: Issaquah Highlands P&R



## Redmond Transit Center

## From: Eastgate Park &amp; Ride

- ◆ Eastgate P&R Bay 2
- C bus loop exit
- L 140 Av SE
- L SE Eastgate Way
- L 150 Av SE
- C 148 Av SE
- L SE 28 St
- R Coal Creek Rd  
(traffic circle)
- L Tyee River Rd
- C Kelsey Creek Rd  
(main rdwy)
- C SE 24 St
- L 145 PI SE
- R SE 22 St
- C SE 22 PI
- C SE 24 St  
(straight forward)
- C 168 Av SE
- C SE 14 St
- R 164 Av SE
- C 164 Av NE
- L NE 8 St
- R 148 Av NE
- R NE 24 St
- L 152 Av NE
- C Enter Roundabout
- L 2nd Exit at NE 36 St
- C NE 36 St
- R 148 Av NE
- R NE Old Redmond Rd
- L W Lake Sammamish  
Way NE (SR-908)
- R NE Redmond Wy
- L 161 Av NE
- R NE 83 St
- L enter Redmond TC  
layover
- C layover rdwy (counter-  
clockwise loop)
- 2 Redmond TC Bay 5
- L NE 83 St
- L 166 Av NE
- L NE 104 St
- C NE 109 St
- R Redmond-Woodinville Rd  
(SR-202)
- R NE 116 St
- R 172 Av NE
- L NE 111 St
- C 179 Av NE
- R NE 104 St
- L 166 Av NE
- R NE 83 St
- R enter Redmond TC  
layover
- C layover rdwy (counter-  
clockwise loop)
- S Redmond TC Bay 5

**When Scheduled to  
Redmond Transit  
Center Bay 4**

- Operate regular route
- 2 NE 83 St (W/B)
- C Redmond TC Bay 4
- S Bay 4

**When Not Scheduled  
Through Bellevue  
College**

- Operate regular route
- 2 150 Av SE
- C 148 Av SE
- L SE 24 St
- R 145 PI SE
- C regular route

## Eastgate Park &amp; Ride

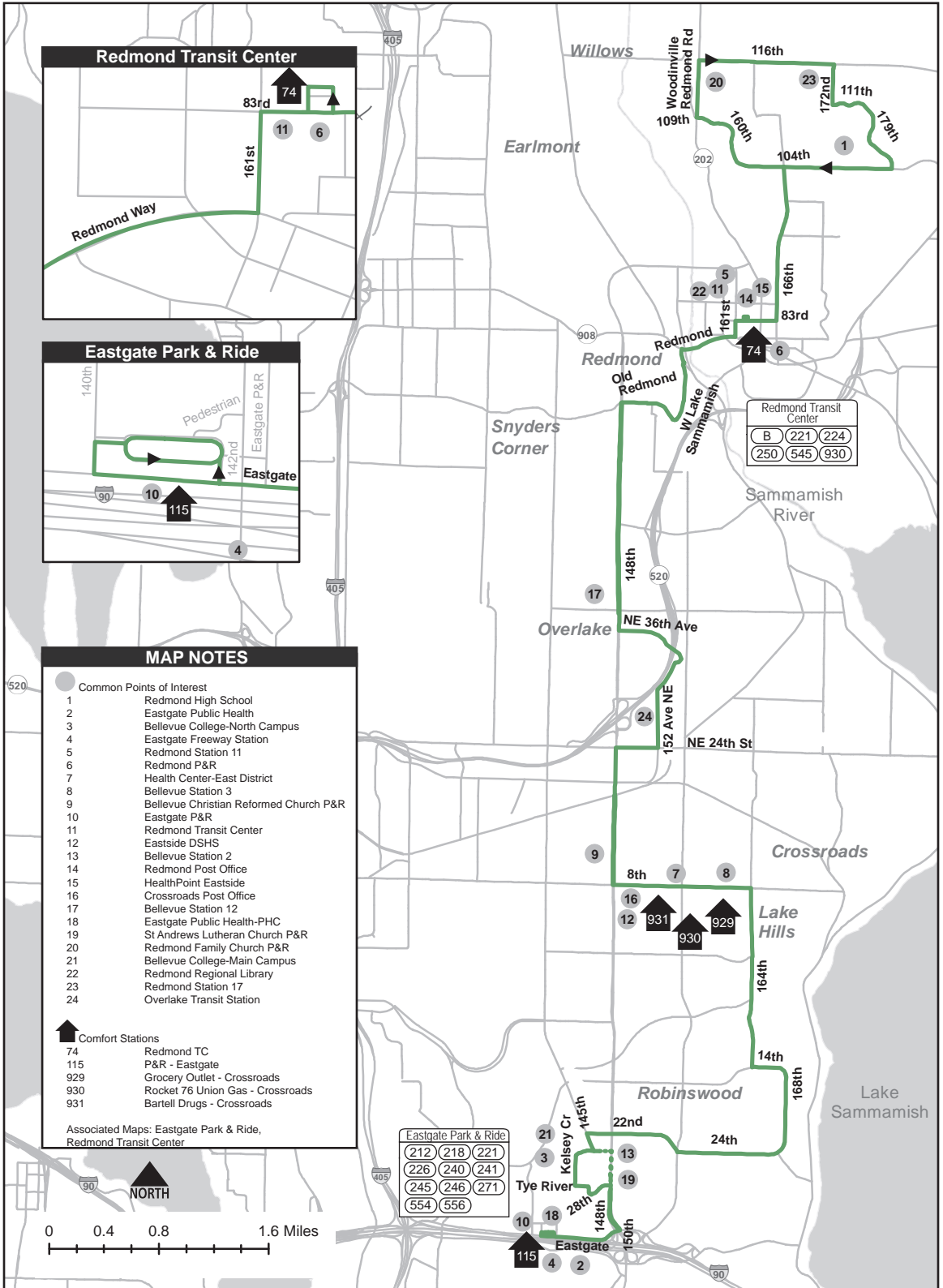
## From: Redmond Transit Center

- ◆ Redmond TC Bay 5
- L NE 83 St
- L 166 Av NE
- L NE 104 St
- C 160 Av NE
- C NE 109 St
- R Redmond-Woodinville Rd  
(SR-202)
- R NE 116 St
- R 172 Av NE
- L NE 111 St
- C 179 Av NE
- R NE 104 St
- L 166 Av NE
- R NE 83 St
- 2 Redmond TC Bay 4
- C NE 83 St
- L 161 Av NE
- R NE Redmond Wy  
Way NE (SR-908)
- R NE Old Redmond Rd
- L 148 Av NE
- L NE 36 St
- C Enter Roundabout
- R First Exit at 152 NE
- C 152 Av NE
- R NE 24 St
- L 148 Av NE
- L NE 8 St
- R 164 Av NE
- C 164 Av SE
- L SE 14 St
- C 168 Av SE
- C SE 24 St
- C SE 22 PI (slight right)
- C SE 22 St
- L 145 PI SE
- R SE 24 St (north entrance  
Bellevue College)
- C Kelsey Creek Rd  
(main rdwy)
- L Tyee River Rd
- R Coal Creek Rd
- L SE 28 St  
(at traffic circle)
- C 148 Av SE
- C 150 Av SE
- R SE Eastgate Wy
- R enter P&R (Bus Only)
- C through bus loop
- 2 Bay 1
- C bus loop rdwy  
(counterclockwise loop)
- 2 Eastgate P&R layover

**When not Scheduled  
Through Bellevue  
College**

- Operate regular route
- 2 145 PI SE
- L SE 24 St
- R 148 Av SE
- C regular route

To	Base
Redmond Transit Center	074D Bellevue Base 04D2
Redmond TC (via Education Hill)	072F
at 160 Av NE/NE 104 St	074D
Eastgate Park & Ride	00ED
Education Hill	072F
160 Av NE/NE 104 St	00ED



### Redmond Transit Center

Map showing the Redmond Transit Center area with stops 74, 11, and 6. The route is shown along Redmond Way and 161st.

### Eastgate Park & Ride

Map showing the Eastgate Park & Ride area with stops 10 and 115. The route is shown along Eastgate and 142nd.

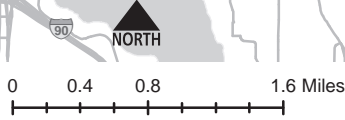
### MAP NOTES

- Common Points of Interest
  - Redmond High School
  - Eastgate Public Health
  - Bellevue College-North Campus
  - Eastgate Freeway Station
  - Redmond Station 11
  - Redmond P&R
  - Health Center-East District
  - Bellevue Station 3
  - Bellevue Christian Reformed Church P&R
  - Eastgate P&R
  - Redmond Transit Center
  - Eastside DSHS
  - Bellevue Station 2
  - Redmond Post Office
  - HealthPoint Eastside
  - Crossroads Post Office
  - Bellevue Station 12
  - Eastgate Public Health-PHC
  - St Andrews Lutheran Church P&R
  - Redmond Family Church P&R
  - Bellevue College-Main Campus
  - Redmond Regional Library
  - Redmond Station 17
  - Overlake Transit Station
- ▲ Comfort Stations
  - 74 Redmond TC
  - 115 P&R - Eastgate
  - 929 Grocery Outlet - Crossroads
  - 930 Rocket 76 Union Gas - Crossroads
  - 931 Bartell Drugs - Crossroads

Associated Maps: Eastgate Park & Ride, Redmond Transit Center

Eastgate Park & Ride		
212	218	221
226	240	241
245	246	271
554	556	

Redmond Transit Center		
B	221	224
250	545	930





King County  
**METRO**

Operator of the Month

JAN	FEB	MAR	<b>APR</b>	MAY	JUN
JUL	AUG	SEP	OCT	NOV	DEC

LATAMLA

**AB**

BAILEY-TOWNSEND

JOHN

**BB**

WESSEL

ALLAN

**CB**

HALL

KEVIN

**EB**

VOELKER



King County  
**METRO**

Operator of the Month

JAN	FEB	MAR	<b>APR</b>	MAY	JUN
JUL	AUG	SEP	OCT	NOV	DEC

TONI

**NB**

CRUZ

RONEO

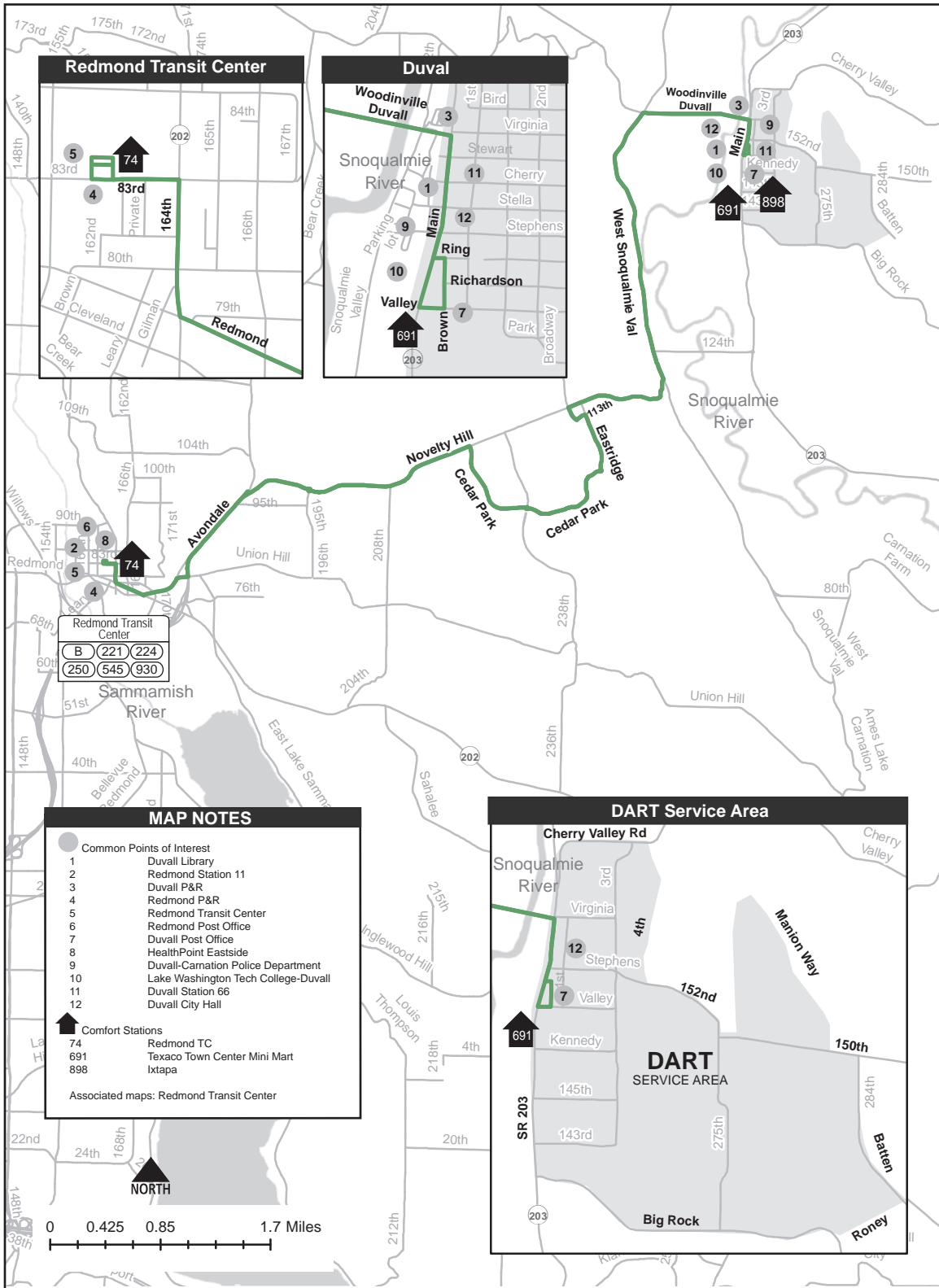
**RB**

GONZALES

TIMOTHY

**SB**

HOLDAAS



## Redmond Technology Station (Link)

## From: Kenmore P&amp;R

- ◆ NE Bothell Wy (SR-522)
- R 73 Av NE
- L NE 181 St
- L 68 Av NE
- C Juanita Dr NE
- L NE 153 Pl
- C NE 155 St
- C NE 155 Pl
- C NE 155 St
- R 84 Av NE
- L NE 132 St
- L 87 Ave NE
- R NE 134 St
- C NE 135 St

**Safety Stop**

*Farside 93 Av NE and before crest of hill, test brakes and check air pressure (90 lbs.)*

- C NE 136 St
- C NE 137 St
- R 100 Av NE
- L NE 132 St
- R 116 Wy NE
- R enter Kingsgate P&R
- C through P&R
- R 116 Way NE
- L NE 128 St
- R Totem Lake TC rdwy
- C transit center rdwy
- 2 Bay 2
- C through transit center
- L NE 128 St
- R 120 Av NE
- L 132 Av NE
- C enter roundabout
- R exit roundabout to S/B Totem Lake Blvd
- C Totem Lake Blvd
- L NE 120 St
- C 132 Av NE

## Kenmore P&amp;R

## From: Redmond Technology Station (Link)

- ◆ Redmond Technology Station Bay 4
- C Through transit center
- L 156 Ave NE
- L NE 40 St
- R 148 Av NE
- L NE Old Redmond Rd
- R 132 Av NE
- C NE 120 St
- R 124 Av NE
- C Totem Lake Blvd
- R NE 128 St
- R Totem Lake TC rdwy
- C clockwise on transit center rdwy
- 2 Bay 1
- C through transit center
- L NE 128 St
- R 116 Way NE
- L enter Kingsgate P&R
- C through P&R
- L 116 Wy NE
- L NE 132 St
- R 100 Av NE
- C 100 Av NE
- L NE 137 St
- C NE 136 St
- C NE 135 St
- C NE 134 St
- L 87 Av NE
- R NE 132 St
- R 84 Av NE
- L NE 155 St
- C NE 155 Pl
- C NE 155 St
- C NE 153 Pl
- R Juanita Dr NE
- C 68 Av NE
- R NE 181 St
- R enter Kenmore P&R
- S Kenmore P&R

**When Scheduled from Totem Lake TC**

- ◆ Bay 1
- C through transit center
- L NE 128 St
- C regular route

**To****Base**

Redmond Technology Station (Totem Lake)	06A0	Bellevue Base	04D2
at Redmond Technology Station	0012		
Kenmore P&R (Totem Lake)	0274		
at Kenmore P&R	036C		





**Bellevue Transit Center****From: Eastgate Park & Ride**

- ◆ Eastgate P&R Bay 1
- C bus loop to exit
- L 140 Av SE
- L SE Eastgate Wy
- L 150 Av SE
- C 148 Av SE
- L SE 28 St (Bellevue College entrance)
- R Coal Creek Rd (at traffic circle)
- L Tyee River Rd (main rdwy)
- C Kelsey Creek Rd (main rdwy)
- C SE 24 St
- L 148 Av SE
- R Lake Hills Blvd
- L 156 Av SE
- C 156 Av NE
- R NE 8 St
- L Northup Wy (173 Av NE)
- R 164 Av NE
- L NE 24 St
- L 156 Av NE
- R Northup Wy
- C NE 20 St
- L NE Bel-Red Rd
- C NE 12 St
- L 116 Av NE
- R NE 10 St
- L 108 Av NE
- S Bellevue TC Bay 1

***When Not Scheduled Through Bellevue College***

Operate regular route

- 2 150 Av SE
- C 148 Av SE
- R Lake Hills Blvd
- C regular route

**Eastgate Park & Ride****From: Bellevue Transit Center**

- ◆ Bellevue TC Bay 11
- R 108 Av NE
- R NE 10 St
- L 116 Av NE
- R NE 12 St
- C NE Bel-Red Rd
- R NE 20 St
- L 156 Av NE
- R NE 24 St
- R 164 Av NE
- L Northup Wy
- R NE 8 St
- L 156 Av NE
- C 156 Av SE
- R Lake Hills Blvd
- L 148 Av SE
- R SE 24 St (north entrance Bellevue College)
- C Kelsey Creek Rd (main rdwy)
- C Tyee River Rd
- C Coal Creek Rd
- L SE 28 St
- R 148 Av SE
- C 150 Av SE
- R SE Eastgate Wy
- R enter P&R (bus only)
- S Eastgate P&R Bay 2

***When Not Scheduled Through Bellevue College***

Operate regular route

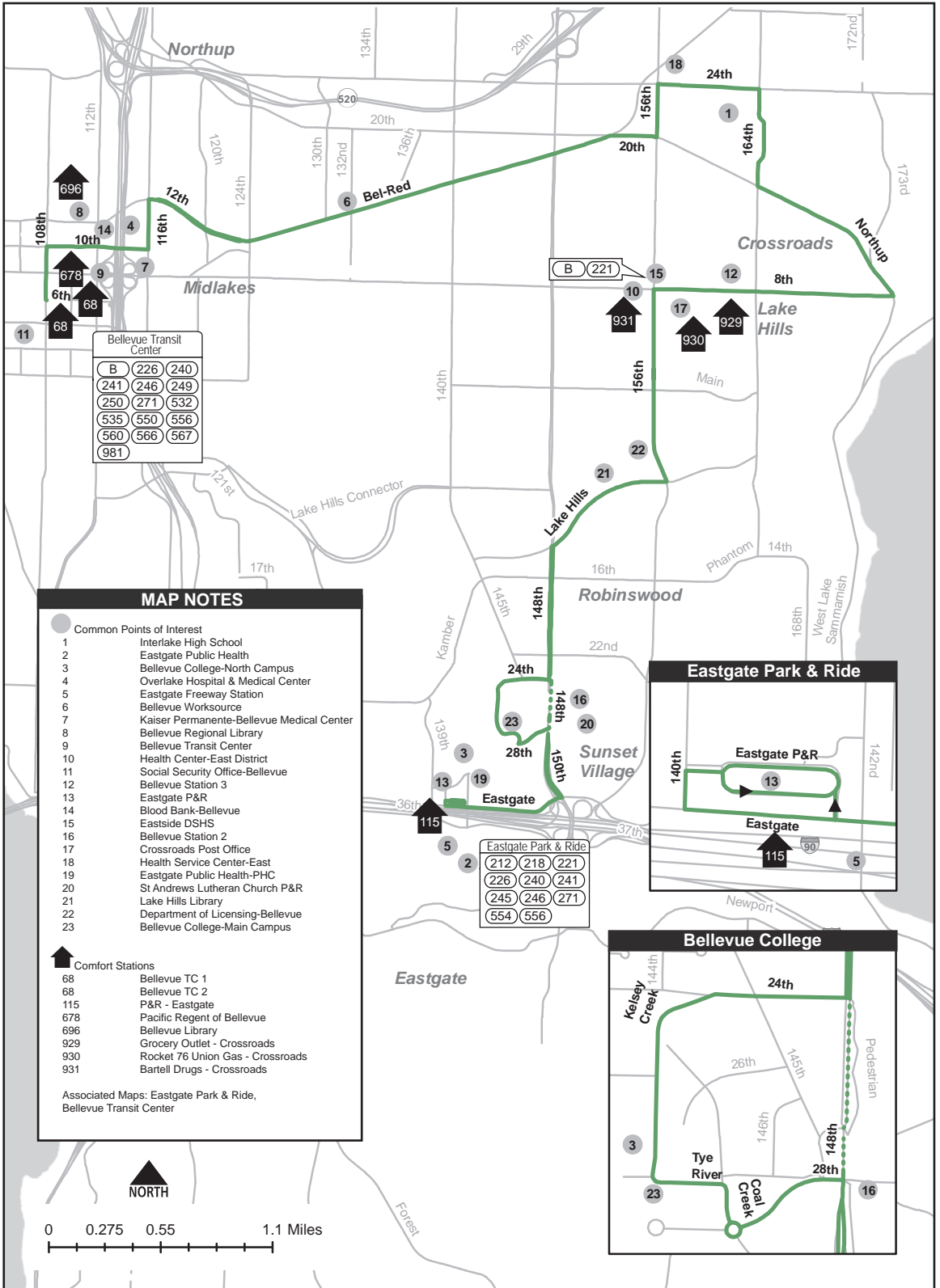
- 2 148 Av SE
- C 150 Av SE
- C regular route

***When Scheduled to Eastgate P&R Bay 1***

- S Bay 1

Route 226 is grouped with Route 241

To	Base
Bellevue Transit Center	00F6
at 156 Av NE/NE 8 St	00F7
Eastgate P&R	00F5
Bellevue Base	04D2



**Bellevue Transit Center**

B	226	240
241	246	249
250	271	532
535	550	556
560	566	567
981		

### MAP NOTES

- Common Points of Interest
  - 1 Interlake High School
  - 2 Eastgate Public Health
  - 3 Bellevue College-North Campus
  - 4 Overlake Hospital & Medical Center
  - 5 Eastgate Freeway Station
  - 6 Bellevue Worksource
  - 7 Kaiser Permanente-Bellevue Medical Center
  - 8 Bellevue Regional Library
  - 9 Bellevue Transit Center
  - 10 Health Center-East District
  - 11 Social Security Office-Bellevue
  - 12 Bellevue Station 3
  - 13 Eastgate P&R
  - 14 Blood Bank-Bellevue
  - 15 Eastside DSHS
  - 16 Bellevue Station 2
  - 17 Crossroads Post Office
  - 18 Health Service Center-East
  - 19 Eastgate Public Health-PHC
  - 20 St Andrews Lutheran Church P&R
  - 21 Lake Hills Library
  - 22 Department of Licensing-Bellevue
  - 23 Bellevue College-Main Campus
- ▲ Comfort Stations
  - 68 Bellevue TC 1
  - 68 Bellevue TC 2
  - 115 P&R - Eastgate
  - 678 Pacific Regent of Bellevue
  - 696 Bellevue Library
  - 929 Grocery Outlet - Crossroads
  - 930 Rocket 76 Union Gas - Crossroads
  - 931 Bartell Drugs - Crossroads

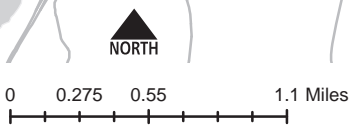
Associated Maps: Eastgate Park & Ride, Bellevue Transit Center

### Eastgate Park & Ride

**Eastgate Park & Ride**

212	218	221
226	240	241
245	246	271
554	556	

### Bellevue College



**Kirkland Transit Center****From: North Creek**

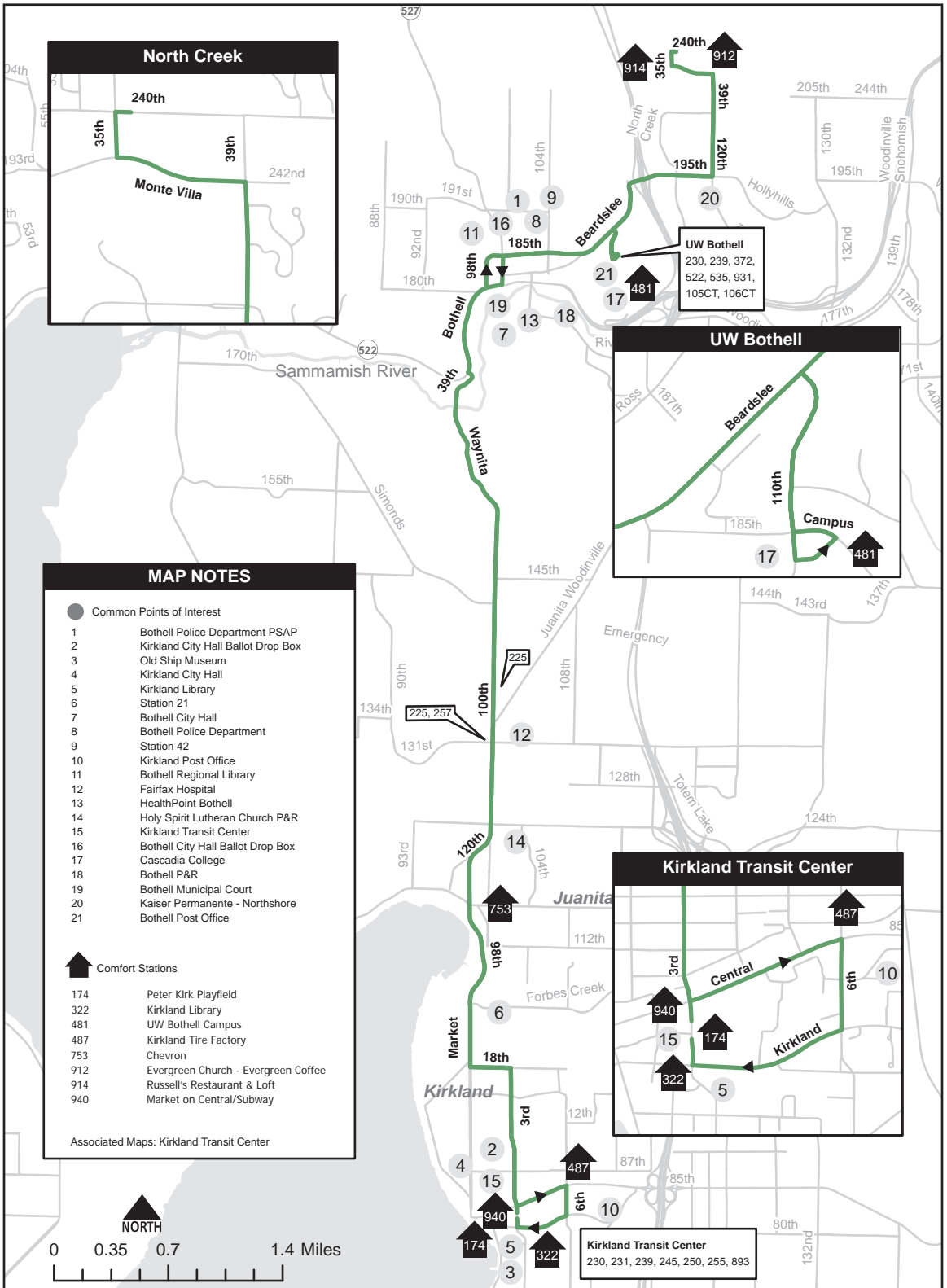
◆ 39 Av SE  
 C 120 Av NE  
 R NE 195 St  
 C Beardslee Blvd  
 L 110 Av NE  
 L Upper Campus Loop  
 2 stop  
 C Upper Campus Loop  
 L Campus Way NE  
 R 110 Av NE  
 L Beardslee Blvd  
 R NE 185 St  
 L Bothell Wy NE  
 R Woodinville Dr/Bothell  
 Way NE  
 L 96 Av NE  
 C Waynita Wy NE  
 C 100 Av NE  
 C NE 120 Pl  
 C 98 Av NE  
 C Market St  
 L 18 Av  
 R 3 St  
 L Central Wy  
 R 6 St  
 R Kirkland Av  
 R 3 St  
 S Kirkland TC Bay 1

**North Creek****From: Kirkland Transit Center**

◆ Kirkland TC Bay 2  
 C 3 St  
 L 18 Av  
 R Market St  
 C 98 Av NE  
 C NE 120 Pl  
 C 100 Av NE  
 C Waynita Wy NE  
 C 96 Av NE  
 R Bothell Wy NE (SR 522)  
 L 98 Av NE  
 C NE 185 St  
 L Beardslee Blvd  
 R 110 Av NE  
 L Upper Campus Loop  
 (first roadway past  
 Campus Wy NE)  
 C Upper Campus Loop  
 L Campus Wy NE  
 R 110 Av NE  
 R Beardslee Blvd  
 C NE 195 St  
 L 120 Av NE  
 C 39 Av SE  
 L Monte Villa Pkwy  
 R 35 Av SE  
 R 240 St SE  
 S

Route 230 is grouped with Route 231

<b>To</b>	<b>Base</b>
Kirkland Transit Center	0359 Bellevue Base 04D2
Bothell	0664



### North Creek

240th  
35th  
39th  
242nd  
Monte Villa

### UW Bothell

230, 239, 372, 522, 535, 931, 105CT, 106CT  
914 35th 240th 912 39th 120th 195th 20  
110th 185th 17  
481

### Kirkland Transit Center

487  
3rd 940 174 6th 10  
15 322 5  
174 487  
230, 231, 239, 245, 250, 255, 893

### MAP NOTES

- Common Points of Interest
- 1 Bothell Police Department PSAP
- 2 Kirkland City Hall Ballot Drop Box
- 3 Old Ship Museum
- 4 Kirkland City Hall
- 5 Kirkland Library
- 6 Station 21
- 7 Bothell City Hall
- 8 Bothell Police Department
- 9 Station 42
- 10 Kirkland Post Office
- 11 Bothell Regional Library
- 12 Fairfax Hospital
- 13 HealthPoint Bothell
- 14 Holy Spirit Lutheran Church P&R
- 15 Kirkland Transit Center
- 16 Bothell City Hall Ballot Drop Box
- 17 Cascadia College
- 18 Bothell P&R
- 19 Bothell Municipal Court
- 20 Kaiser Permanente - Northshore
- 21 Bothell Post Office

- ▲ Comfort Stations
- 174 Peter Kirk Playfield
- 322 Kirkland Library
- 481 UW Bothell Campus
- 487 Kirkland Tire Factory
- 753 Chevron
- 912 Evergreen Church - Evergreen Coffee
- 914 Russell's Restaurant & Loft
- 940 Market on Central/Subway

Associated Maps: Kirkland Transit Center



**Kirkland Transit Center****From: Woodinville P&R**

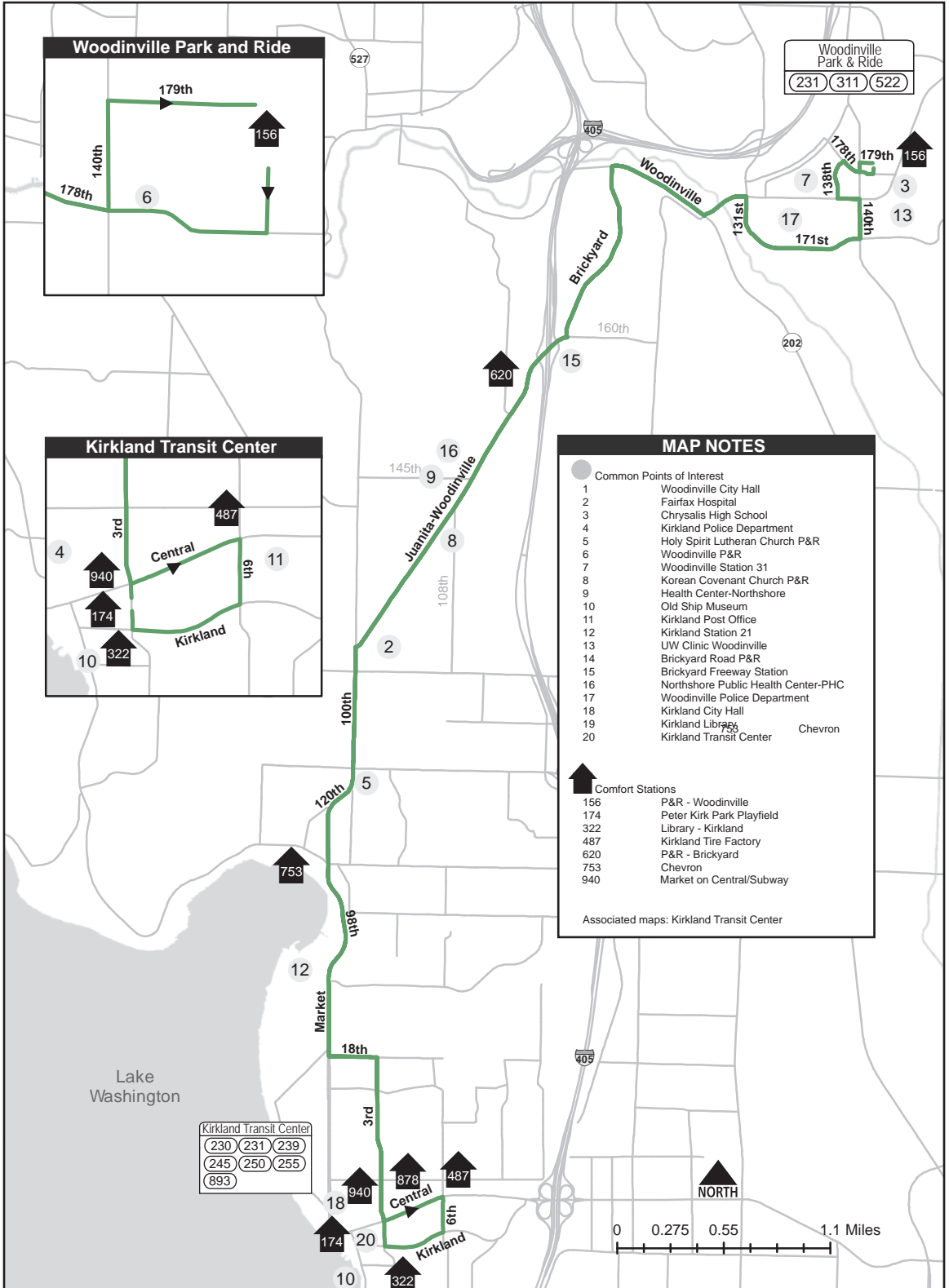
◆ N-S rdwy  
 R E-W rdwy  
 C NE 178 Pl  
 (across 140 Av NE)  
 L 138 Pl NE  
 L NE 175 St  
 R 140 Av NE  
 R NE 171 St  
 C 131 Av NE  
 L SR-202 (NE 175 St)  
 R NE Woodinville Dr  
 L Brickyard Rd NE  
 C Juanita-  
 Woodinville Wy NE  
 R Juanita-  
 Woodinville Wy NE  
 (at NE 160 St/116 Av NE)  
 L 100 Av NE  
 C NE 120 Pl  
 C 98 Av NE  
 C Market St  
 L 18 Av  
 R 3 St  
 L Central Wy  
 R 6 St  
 R Kirkland Wy  
 C Kirkland Av  
 R 3 St  
 S Kirkland TC Bay 1

**Woodinville P&R****From: Kirkland Transit Center**

◆ Kirkland TC Bay 2  
 C 3 St  
 L 18 Av  
 R Market St  
 C 98 Av NE  
 C NE 120 Pl  
 C 100 Av NE  
 R Juanita-  
 Woodinville Wy NE  
 L Juanita-  
 Woodinville Wy NE  
 (at NE 160 St/116 Av NE)  
 C Brickyard Rd NE  
 R NE Woodinville Dr  
 L SR-202 (NE 175 St)  
 R 131 Av NE  
 C NE 171 St  
 L 140 Av NE  
 L NE 175 St  
 R 138 Pl NE  
 R NE 178 Pl  
 L 140 Av NE  
 R NE 179 St  
 S Woodinville P&R

Route 231 is grouped with Route 230

<b>To</b>	<b>Base</b>
Kirkland Transit Center	0742 Bellevue Base 04D2
Woodinville P&R	0648



**Kirkland Transit Center****From: UW Bothell**

◆ Upper Campus Loop  
 L Campus Wy NE  
 R 110 Av NE  
 L Beardslee Blvd  
 C Beardslee Blvd  
 C Main St  
 L 102 Av NE  
 L E Riverside Dr  
 R Brickyard Rd NE  
 C Juanita-  
 Woodinville Wy NE  
 R NE 160 St  
 C Juanita-  
 Woodinville Wy NE  
 L enter S/B I-405  
 (keep right)  
 R Bus Only rdwy  
 R Juanita-  
 Woodinville Wy NE  
 C NE 160 St  
 R 124 Av NE  
 R NE 132 Av  
 L 120 Av NE  
 L NE 128 St  
 R Totem Lake TC rdwy  
 C transit center rdwy  
 2 Bay 2  
 C through transit center  
 L NE 128 St  
 R 120 Av NE  
 L NE 132 St  
 C enter roundabout  
 R exit roundabout to S/B  
 Totem Lake Blvd  
 C Totem Lake Blvd  
 C 124 Av NE  
 R NE 85 St

C Central Wy  
 L 3 St  
 S Kirkland TC Bay 4

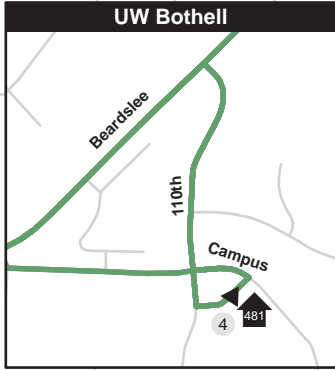
**UW Bothell****From: Kirkland Transit Center**

◆ Kirkland TC Bay 4  
 L Kirkland Av  
 C Kirkland Wy  
 L 6 St S  
 R NE 85 St  
 L 124 Av NE  
 C Totem Lake Blvd NE  
 R 120 Av NE  
 R NE 128 St  
 R Totem Lake TC  
 2 Bay 1  
 C transit center rdwy  
 L NE 128 St  
 R 120 Av NE  
 R NE 132 St  
 L 124 Av NE  
 L NE 160 St  
 R Juanita-  
 Woodinville Wy NE  
 C Brickyard Rd NE  
 L E Riverside Dr  
 R 102 Av NE  
 R Main St  
 C Beardslee Blvd  
 L Beardslee Blvd  
 R 110 Av NE  
 L Campus Wy NE  
 C Campus Access Rd to  
 campus access loop

**To****Base**

Kirkland Transit Center	00A4	Bellevue Base	04D2
UW/Cascadia College	00BD		



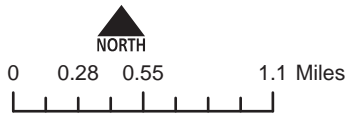


### MAP NOTES

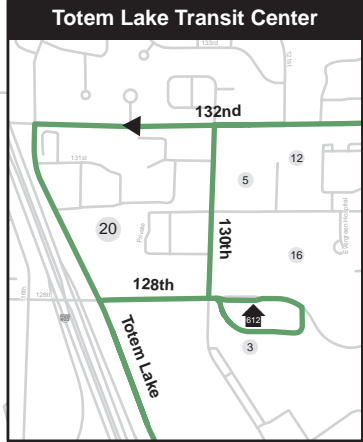
- Common Points of Interest
- 1 Bothell Police Department PSAP
- 2 Kirkland Way P&R
- 3 Totem Lake Transit Center
- 4 Cascadia College
- 5 Virginia Mason Clinic-Kirkland
- 6 Kirkland Transit Center
- 7 Kingsgate Library
- 8 Bothell City Hall Ballot Drop Box
- 9 Kingsgate Library Ballot Drop Box
- 10 Kirkland City Hall Ballot Drop Box
- 11 Kirkland Post Office
- 12 Northshore Public Health at Totem Lake
- 13 Brickyard Road P&R
- 14 Bothell City Hall
- 15 Kirkland Library
- 16 EvergreenHealth Medical Center
- 17 Brickyard Freeway Station
- 18 Kirkland City Hall
- 19 HealthPoint Bothell
- 20 Pacific Medical Totem Lake
- 21 Bothell Municipal Court
- 22 Bothell Post Office
- 23 Station 42
- 24 Station 26
- 25 Bothell Police Department
- 26 Bothell P&R
- 27 Old Ship Museum

- ▲ Comfort Stations
- 174 Peter Kirk Park Playfield
- 322 Library - Kirkland
- 481 U W Bothell Campus
- 612 Totem Lake Transit Center
- 620 P&R - Brickyard
- 940 Market on Central/Subway

Associated Maps: Kirkland Transit Center, Totem Lake Transit Center



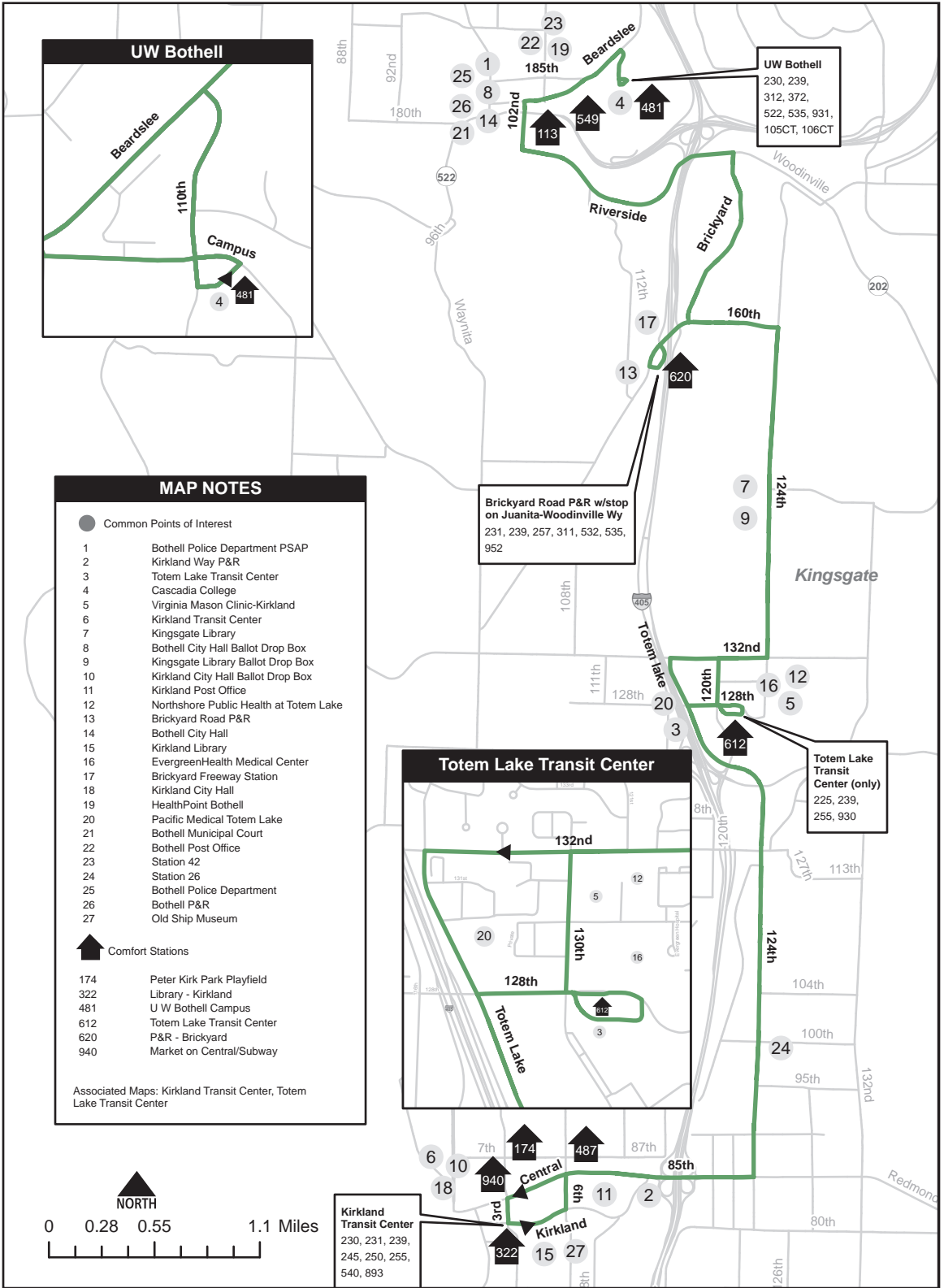
**Kirkland Transit Center**  
230, 231, 239, 245, 250, 255, 540, 893



**UW Bothell**  
230, 239, 312, 372, 522, 535, 931, 105CT, 106CT

**Brickyard Road P&R w/stop on Juanita-Woodinville Wy**  
231, 239, 257, 311, 532, 535, 952

**Totem Lake Transit Center (only)**  
225, 239, 255, 930



**Renton Transit Center****From: Bellevue Transit Center**

- ◆ Bellevue TC Bay 1
- C 108 Av NE
- L NE 4 St
- R 112 Av NE
- C 112 Av SE
- L SE 8 St
- R Lake Hills Connector
- R Richards Rd
- L SE 26 St
- R 139 Av SE
- C 139 Av SE
- L SE Eastgate Wy
- L 140 Av SE
- R Eastgate P&R bus loop
- 2 Bay 2
- C bus loop exit
- L 140 Av SE
- R SE Eastgate Wy
- L Richards Rd SE
- C Factoria Blvd SE
- R Coal Creek Pkwy SE
- L 119 Av SE

**Slow Order**

*20 mph or less on  
119 Av SE between  
SE 48 St & SE 60 St*

- L SE 60 St
- R 123 Av SE
- L Newcastle Wy
- R Newcastle Golf Club Rd
- L Coal Creek Pkwy SE
- C Duvall Av NE
- R NE Sunset Blvd
- L Union Av NE
- R NE 12 St
- L NE Sunset Blvd
- C Southport Dr
- L Park Av N
- R Bronson Wy N
- C Bronson Wy S
- R S 2 St
- L Logan Av S
- L E-W rdwy
- S Renton TC Bay 3

**Bellevue Transit Center****From: Renton Transit Center**

- ◆ Renton TC Bay 4
- R Burnett Av S
- L S 3 St
- L Houser Wy S
- L Mill Av S
- R Bronson Wy S
- C Bronson Wy N
- L Park Av N
- R Southport Dr
- C NE Sunset Blvd
- R NE 12 St
- L Union Av NE
- R NE Sunset Blvd
- L Duvall Av NE
- C Coal Creek Pkwy SE
- R Newcastle Golf Club Rd
- L Newcastle Wy
- R 123 Av SE
- L SE 60 St
- R 119 Av SE

- R NE 8 St
- R 108 Av NE
- S Bellevue TC Bay 1  
(back of bay)

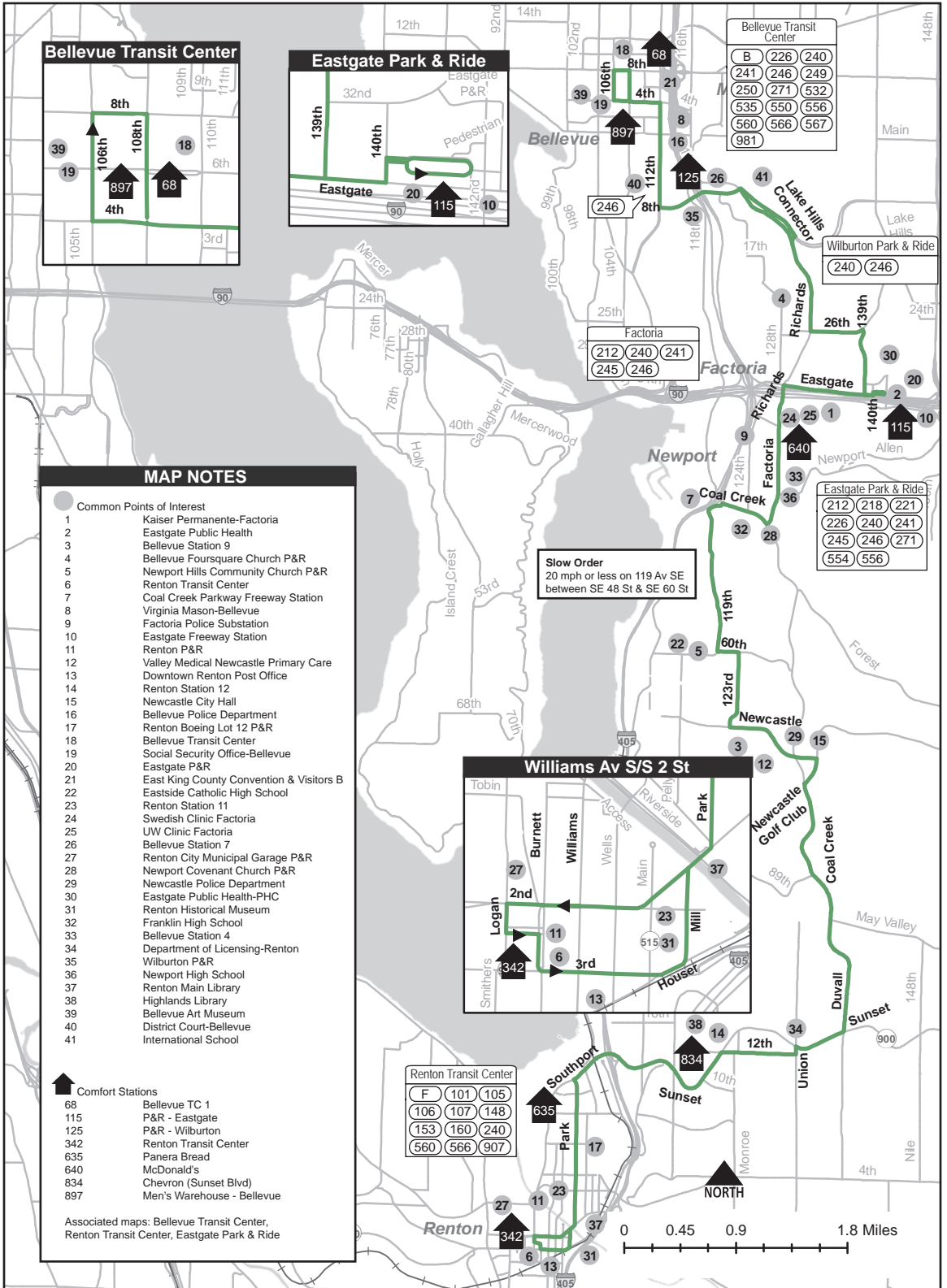
**Slow Order**

*20 mph or less on  
119 Av SE between  
SE 60 St & SE 48 St*

- R Coal Creek Pkwy SE
- L Factoria Blvd SE
- C Richards Rd
- R SE Eastgate Wy
- L 140 Av SE
- R enter Eastgate P&R
- C through P&R bus loop
- 2 Bay 1
- C bus loop exit
- L 140 Av SE
- R Eastgate Wy
- R 139 Av SE
- L SE 26 St
- R Richards Rd
- L Lake Hills Connector
- L SE 8 St
- R 112 Av SE
- C 112 Av NE
- L NE 4 St
- R 106 Av NE

**To****Base**

Renton	079C	Bellevue Base	04D2
Bellevue Transit Center	05E5		



**Eastgate Park & Ride****From: Bellevue Transit Center**

◆ Bellevue TC Bay 1  
 C 108 Av NE  
 C 108 Av SE  
 L Bellevue Wy SE  
 L S Bellevue P&R Transit  
 Access Rd  
 S S Bellevue P&R Bay 2  
 R 112 Av SE/S Bellevue  
 P&R Access Rd  
 L Bellevue Wy SE  
 L enter E/B I-90  
 (under I-405)  
 R "Richards Rd/Factoria"  
 (Exit 10B)  
 R Factoria Blvd SE  
 L SE Newport Wy  
 L SE Allen Rd  
 L 146 Av SE  
 L SE 36 St  
 R 142 Pl SE  
 L SE 32 St  
 L 140 Av SE  
 L enter Eastgate P&R  
 C through bus loop  
 S Bay 2

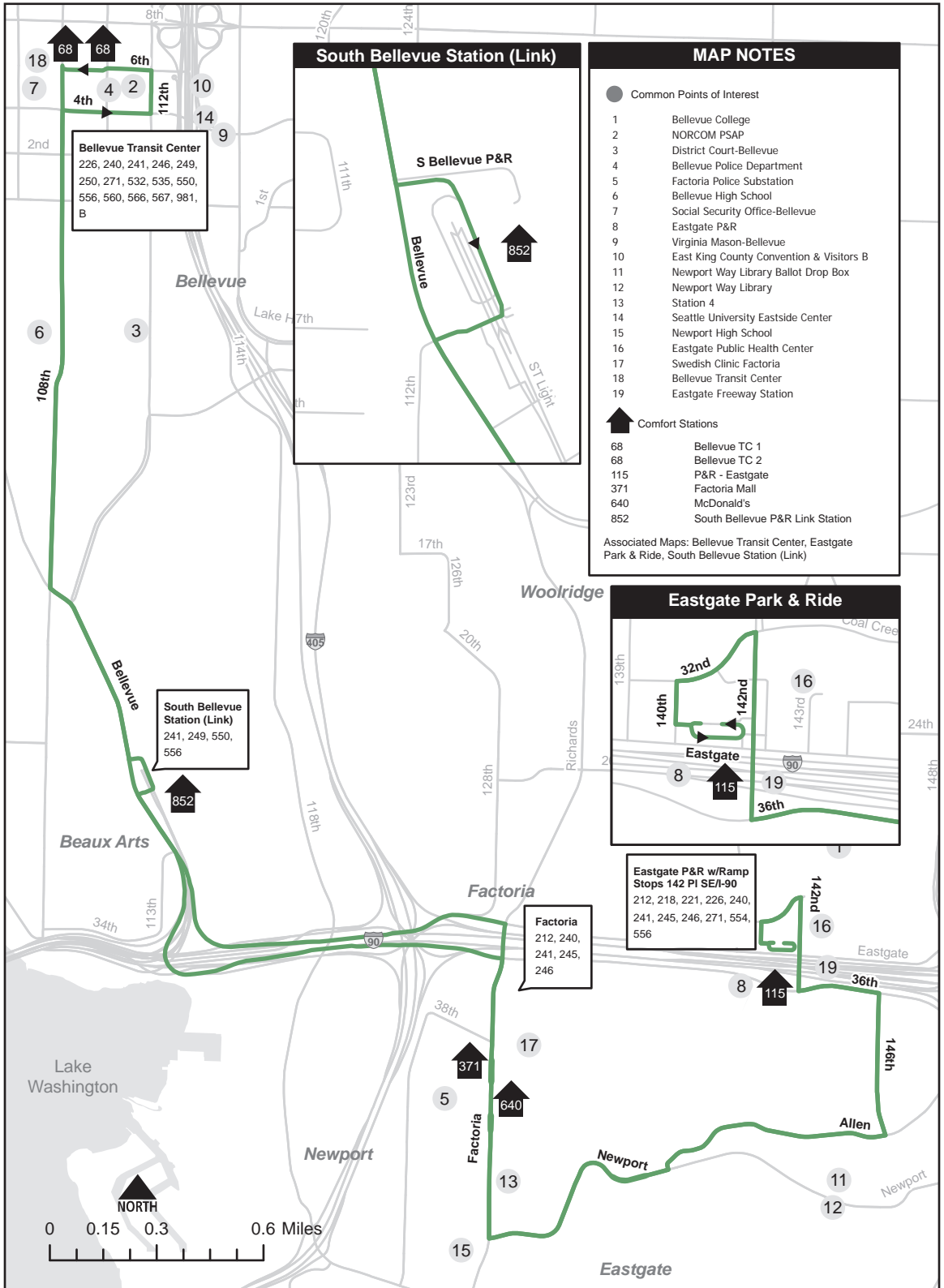
**When Scheduled to  
 Eastgate P&R Bay 1  
 S Bay 1**

**Bellevue Transit Center****From: Eastgate Park & Ride**

◆ Eastgate P&R Bay 1  
 C bus loop exit  
 R 140 Av SE  
 R SE 32 St  
 R 142 Pl SE  
 L SE 36 St  
 R 146 Av SE  
 R SE Allen Rd  
 R SE Newport Wy  
 R Factoria Blvd SE  
 C Richards Rd  
 L enter W/B I-90  
 (SE Eastgate Wy)  
 C W/B I-90  
 R "Bellevue Way SE"  
 (Exit 9)  
 C Bellevue Wy SE  
 R 108 Av SE  
 C 108 Av NE  
 R NE 4 St  
 L 112 Av NE  
 L NE 6 St (Bellevue TC)  
 S Bay 11

Route 241 is grouped with Route 226

<b>To</b>	<b>Base</b>
Eastgate P&R	00FE Bellevue Base 04D2
Bellevue Transit Center	00FA



**Eastgate P&R (via Factoria)****From: Kirkland Transit Center Bay 4**

◆ Kirkland TC Bay 4  
 C 3 St  
 L Kirkland Av  
 C Kirkland Wy  
 R 6 St  
 C 6 St S  
 L NE 68 St  
 C NE 72 PI  
 C NE 70 PI  
 C NE 70 St  
 C NE 70 PI  
 C NE Old Redmond Rd  
 R 148 Av NE  
 L NE 51 St  
 R 156 Av NE  
 R Main St  
 L 140 Av SE  
 C 145 PI SE  
 R SE 24 St (north entrance  
 Bellevue College)  
 C Kelsey Creek Rd  
 (main rdwy)  
 L Tye River Rd  
 R Coal Creek Rd  
 L SE 28 St (at traffic circle)  
 R 148 Av SE  
 C 150 Av SE  
 R SE Eastgate Wy  
 R enter P&R (Bus Only)  
 C through bus loop to Bay 1  
 C bus loop exit  
 R 140 Av SE  
 R SE 32 St  
 R 142 PI SE  
 R SE 36 St  
 L Factoria Blvd SE  
 R Coal Creek Pkwy SE  
 R 124 Av SE  
 R SE 41 PI  
 L Factoria Blvd SE

R SE 36 St  
 L 142 PI SE  
 L SE 32 St  
 L 140 Av SE  
 L enter Eastgate P&R  
 C through bus loop  
 S Bay 2

**When Scheduled to  
124 Av SE/SE 44 St**

Operate regular route

2 124 Av SE  
 S SE 44 St

**When Not Scheduled  
Through Bellevue  
College**

Operate regular route

2 145 PI SE  
 L SE 24 St  
 R 148 Av SE  
 C regular route

**Kirkland Transit Center Bay 4****From: Eastgate P&R**

◆ Eastgate P&R Bay 2  
 C bus loop exit  
 L 140 Av SE  
 L SE Eastgate Wy  
 L 150 Av SE  
 C 148 Av SE  
 L SE 28 St  
 R Coal Creek Rd  
 (at traffic circle)  
 L Tye River Rd  
 C Kelsey Creek Rd  
 (main rdwy)  
 L 145 PI SE  
 C 140 Av SE  
 R Main St  
 L 156 Av NE  
 2 Redmond Technology  
 Station **Bay 8**  
 L NE 51 St  
 R 148 Av NE  
 L NE Old Redmond Rd  
 C NE 70 PI  
 C NE 70 St  
 C NE 70 PI  
 C NE 72 PI  
 C NE 68 PI  
 R 6 St S  
 C 6 St  
 L Central Wy  
 L 3 St  
 S Kirkland TC Bay 4

**When Scheduled from  
124 Av SE/SE 44 St**

◆ 124 Av SE  
 R SE 41 St  
 L Factoria Blvd SE  
 R SE 36 St  
 L 142 PI SE  
 L SE 32 St  
 L 140 Av SE  
 L enter P&R  
 C through bus loop  
 2 Bay 2  
 C regular route

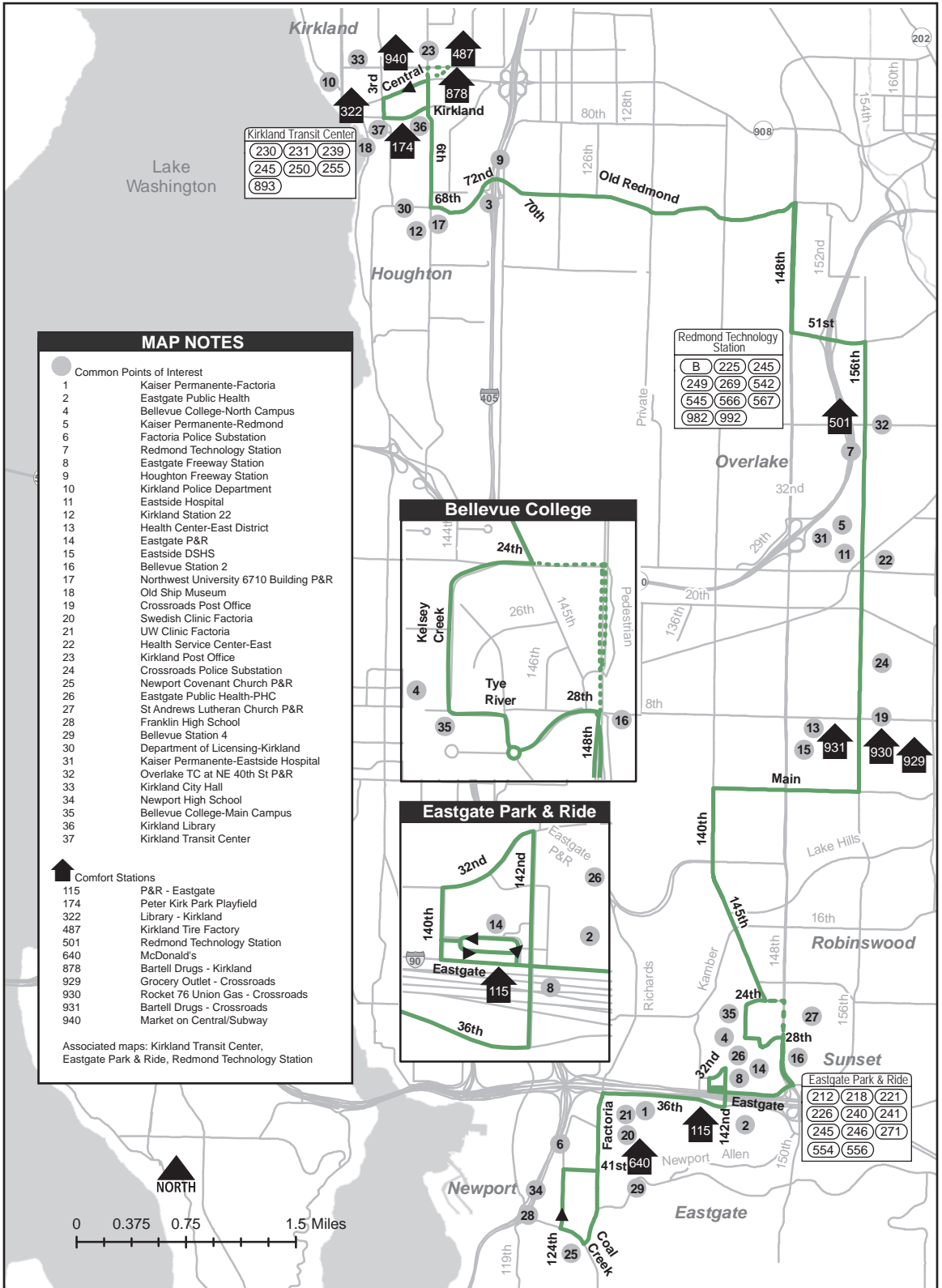
**When Not Scheduled  
Through Bellevue  
College**

Operate regular route

2 148 Av SE  
 L SE 24 St  
 R 145 PI SE  
 C regular route

**To****Base**

Factoria	0760	Bellevue Base	04D2
at 156 Av NE/NE 8 St	0726		
at 124 Av SE/SE 44 St	0094		
Kirkland	0775		
at 156 Av NE/NE 8 St	077A		

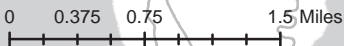


### MAP NOTES

- Common Points of Interest
- 1 Kaiser Permanente-Factoria
- 2 Eastgate Public Health
- 4 Bellevue College-North Campus
- 5 Kaiser Permanente-Redmond
- 6 Factoria Police Substation
- 7 Redmond Technology Station
- 8 Eastgate Freeway Station
- 9 Houghton Freeway Station
- 10 Kirkland Police Department
- 11 Eastside Hospital
- 12 Kirkland Station 22
- 13 Health Center-East District
- 14 Eastgate P&R
- 15 Eastside DSHS
- 16 Bellevue Station 2
- 17 Northwest University 6710 Building P&R
- 18 Old Ship Museum
- 19 Crossroads Post Office
- 20 Swedish Clinic Factoria
- 21 UW Clinic Factoria
- 22 Health Service Center-East
- 23 Kirkland Post Office
- 24 Crossroads Police Substation
- 25 Newport Covenant Church P&R
- 26 Eastgate Public Health-PHC
- 27 St Andrews Lutheran Church P&R
- 28 Franklin High School
- 29 Bellevue Station 4
- 30 Department of Licensing-Kirkland
- 31 Kaiser Permanente-Eastside Hospital
- 32 Overlake TC at NE 40th St P&R
- 33 Kirkland City Hall
- 34 Newport High School
- 35 Bellevue College-Main Campus
- 36 Kirkland Library
- 37 Kirkland Transit Center

- ▲ Comfort Stations
- 115 P&R - Eastgate
- 174 Peter Kirk Park Playfield
- 322 Library - Kirkland
- 487 Kirkland Tire Factory
- 501 Redmond Technology Station
- 640 McDonald's
- 878 Bartell Drugs - Kirkland
- 929 Grocery Outlet - Crossroads
- 930 Rocket 76 Union Gas - Crossroads
- 931 Bartell Drugs - Crossroads
- 940 Market on Central/Subway

Associated maps: Kirkland Transit Center, Eastgate Park & Ride, Redmond Technology Station



Kirkland Transit Center		
230	231	239
245	250	255
893		

Redmond Technology Station		
B	225	245
249	269	542
545	566	567
982	992	

Bellevue College		
24th		
26th		
28th		
148th		

Eastgate Park & Ride		
32nd		
140th		
142nd		
36th		
Eastgate		

Eastgate Park & Ride		
212	218	221
226	240	241
245	246	271
554	556	

**Eastgate Park & Ride****From: Bellevue Transit Center**

◆ Bellevue TC Bay 1  
 C 108 Av NE  
 L Main St  
 R 112 Av SE  
 L SE 8 St  
 R 121 Av SE  
 C 123 Av SE  
 C SE 27 St  
 L 128 Av SE  
 R SE 26 Pl  
 C SE 26 St  
 R Richards Rd  
 C Factoria Blvd SE  
 L SE Newport Way  
 R Somerset Blvd SE  
 L Highland Dr  
 C 148 Av SE  
 C 150 Av SE  
 L SE Eastgate Wy  
 R enter Eastgate P&R  
 (Bus Only)  
 C through bus loop  
 S Bay 2

**When Scheduled from  
124 Av SE/SE 44 St**

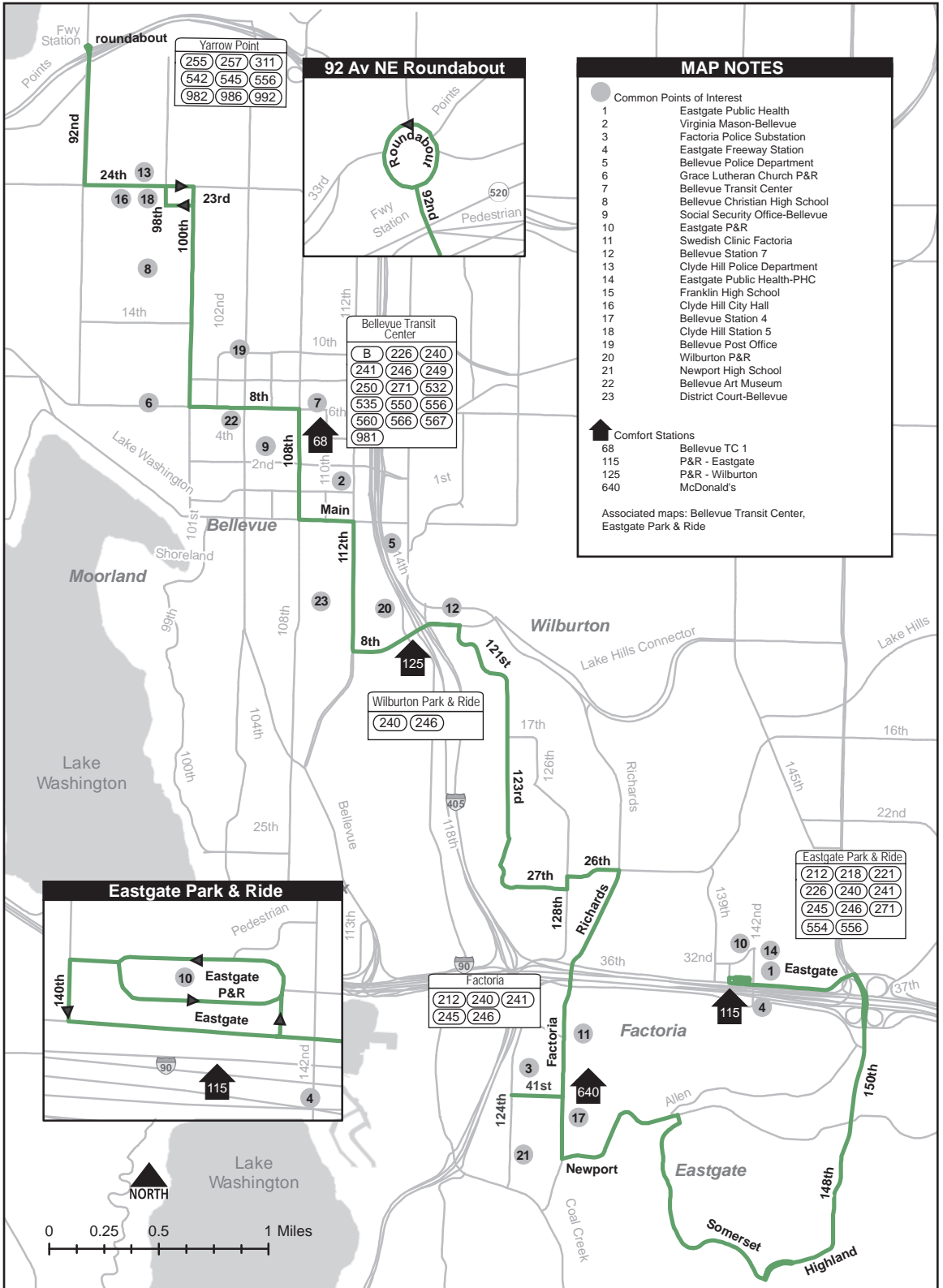
◆ 124 Av SE (N/B)  
 R SE 41 Pl  
 R Factoria Blvd SE  
 C regular route

**Bellevue Transit Center****From: Eastgate Park & Ride**

◆ Layover A  
 C through bus loop  
 2 Bay 1  
 C bus loop exit  
 L 140 Av SE  
 L SE Eastgate Wy  
 R 150 Av SE  
 C 148 Av SE  
 C Highland Dr  
 R Somerset Blvd SE  
 L SE Newport Way  
 R Factoria Blvd SE  
 C Richards Rd  
 L SE 26 St  
 C SE 26 Pl  
 L 128 Av SE  
 R SE 27 St  
 C 123 Av SE  
 C 121 Av SE  
 L SE 8 St  
 R 112 Av SE  
 L Main St  
 R 108 Av NE  
 C Bellevue TC Bay 12  
 C 108 Av NE  
 L NE 8 St  
 R 100 Av NE  
 L NE 23 St  
 R 98 Av NE  
 L NE 24 St  
 R 92 Av NE  
 R enter roundabout  
 C through roundabout  
 2 92 Av NE S/B  
 C 92 Av NE S/B  
 2 bus stop  
 (in Bus-Only pullout  
 adjacent to travel lane)  
 C 92 Av NE  
 L NE 24 St  
 R 100 Av NE  
 L NE 8 St  
 R 108 Av NE  
 S Bellevue TC Bay 1

To	Base
Eastgate Park & Ride	01ED Bellevue Base 04D2
Clyde Hill	0162
at 92nd Ave NE/NE 28th Pl	00FF





**Redmond Technology Station (Link)****From: South Bellevue Station (Link)**

- ◆ S Bellevue Station Bay 2
- R 112th Av SE/S Bellevue P&R Access Rd
- L Bellevue Wy SE
- R SE 30 St
- C 113 Av SE
- C SE 34 St
- L 108 Av SE
- R 106 Av SE
- L SE 30 St
- R 105 Av SE
- L SE 28 St
- R 104 Av SE
- R SE 10 St
- L Bellevue Wy SE
- R Main St
- L 108 Av NE
- 2 Bellevue TC Bay 12
- C 108 Av NE
- L NE 10 St
- R Bellevue Wy NE
- C Lk Washington Blvd NE
- R Northup Wy
- L 108 Av NE
- L S Kirkland P&R
- 2 stop
- L 107 Ln NE (exit rdwy)
- L NE 38 Pl
- R 108 Av NE
- L Northup Wy
- C NE 20 St
- L 140 Av NE
- R NE 24 St
- L NE 29 Pl
- L 148 Av NE
- R NE 36 St
- C through roundabout
- 2 152 Av NE
- C 152 Av NE
- L enter Overlake P&R
- C through P&R (counter-clockwise loop)

- L 152 Av NE
- L NE 24 St
- L W Lake Sammamish Pkwy NE
- L NE 40 St
- L 156 Av NE
- R enter Redmond Technology Station
- S Redmond Technology Station Bay 4

**When Scheduled to Bellevue Transit Center Bay 12**  
*Operate regular route*

- 2 108 Av NE
- S Bellevue TC Bay 12

**South Bellevue Station (Link)****From: Redmond Technology Station (Link)**

- ◆ Redmond Technology Station Bay 4
- C through transit center
- L 156 Ave NE
- R NE 40 St
- R W Lake Sammamish Pkwy NE
- R NE 24 St
- R 152 Av NE
- R enter Overlake P&R
- C through P&R (counter-clockwise loop)
- R 152 Av NE
- C through roundabout
- 2 NE 36 St
- C NE 36 St
- L 148 Av NE
- R NE 29 Pl
- R NE 24 St
- L 140 Av NE
- R NE 20 St
- C Northup Wy
- R 108 Av NE
- L enter S Kirkland P&R
- 2 stop
- L 107 Ln NE (exit rdwy)
- R NE 38 Pl
- L Lk Wash Blvd NE
- C Bellevue Wy NE
- L NE 10 St
- R 108 Av NE
- 2 Bellevue TC Bay 1
- C 108 Av NE
- R Main S
- L Bellevue Wy SE
- R 104 Av SE
- L SE 28 St
- R 105 Av SE
- L SE 30 St
- R 106 Av SE
- L 108 Av SE
- R SE 34 St
- L 112 Av SE
- L Bellevue Wy SE
- S S Bellevue Station Bay 3

**When Scheduled from Bellevue Transit Center Bay 1**

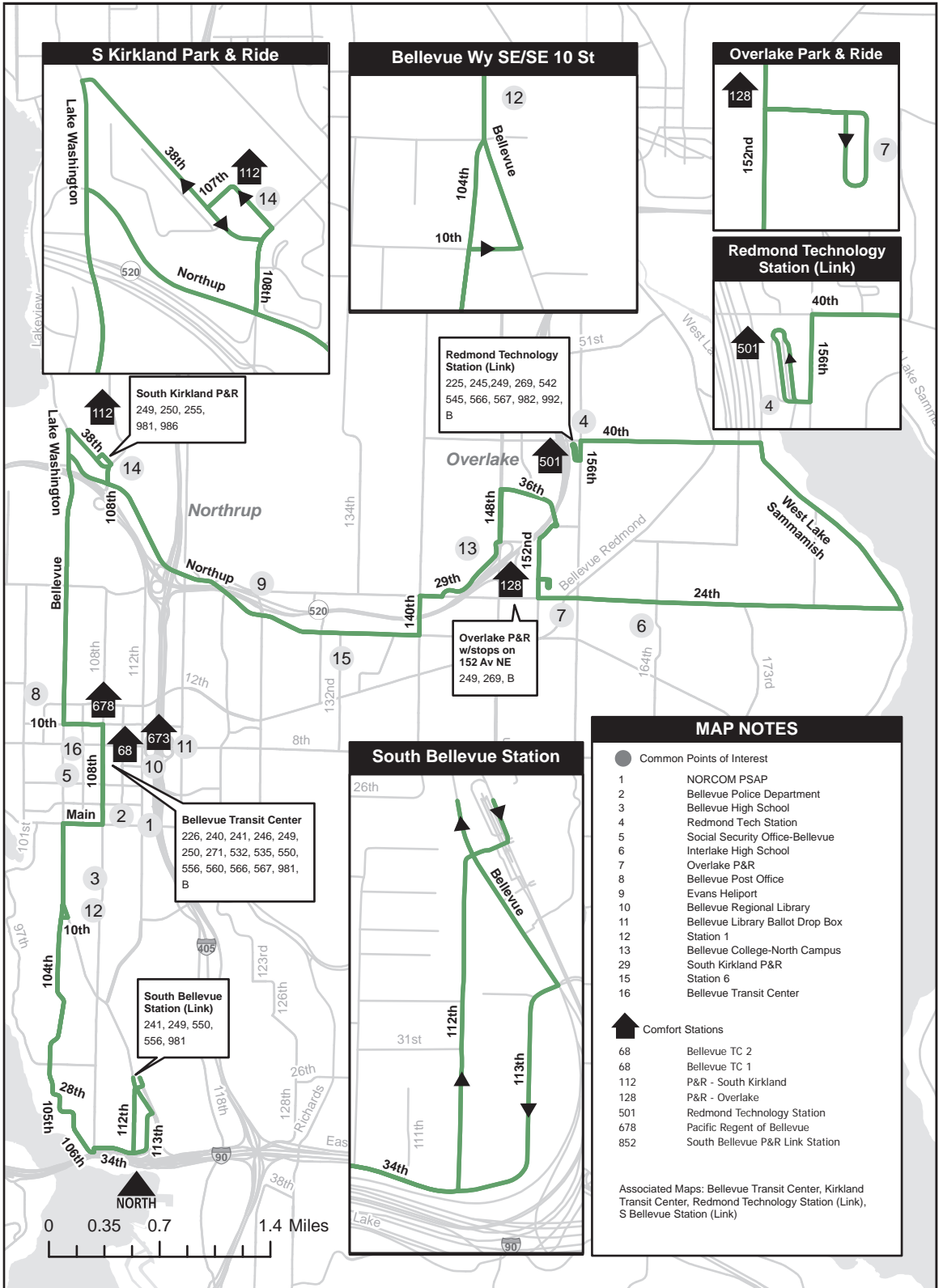
- ◆ Bellevue TC Bay 1
- C regular route

**To**

Redmond Technology Station (S Kirkland P&R) 026A  
at Redmond Technology Station 0270  
South Bellevue 0102  
at S Kirkland Park & Ride 0103

**Base**

Bellevue Base 04D2



### MAP NOTES

● Common Points of Interest

- 1 NORCOM PSAP
- 2 Bellevue Police Department
- 3 Bellevue High School
- 4 Redmond Tech Station
- 5 Social Security Office-Bellevue
- 6 Interlake High School
- 7 Overlake P&R
- 8 Bellevue Post Office
- 9 Evans Heliport
- 10 Bellevue Regional Library
- 11 Bellevue Library Ballot Drop Box
- 12 Station 1
- 13 Bellevue College-North Campus
- 29 South Kirkland P&R
- 15 Station 6
- 16 Bellevue Transit Center

▲ Comfort Stations

- 68 Bellevue TC 2
- 68 Bellevue TC 1
- 112 P&R - South Kirkland
- 128 P&R - Overlake
- 501 Redmond Technology Station
- 678 Pacific Regent of Bellevue
- 852 South Bellevue P&R Link Station

Associated Maps: Bellevue Transit Center, Kirkland Transit Center, Redmond Technology Station (Link), S Bellevue Station (Link)

**Bellevue Transit Center**

**From: Avondale Rd NE/Avondale PI NE**

- ◆ Avondale PI NE
- L Avondale Rd NE
- L NE Union Hill Rd
- R 178 PI NE
- L Bear Creek P&R
- R 178 PI NE
- L NE Union Hill Rd
- L Avondale Wy NE
- R Redmond Wy
- R 164 Av NE (SR-202)
- L NE 83 St
- 2 Redmond TC Bay 4
- L 161 Av NE
- R Redmond Wy
- C NE 85 St
- C Central Wy
- L 3 St
- 2 Kirkland TC Bay 3
- C 3 St
- C State St
- R NE 68 St
- C Lakeview Dr NE
- L Lake Washington Blvd NE
- L Northup Wy
- L 108 Av NE
- L enter S Kirkland P&R
- 2 stop
- L 107 Ln NE (exit rdwy)
- L NE 38 PI
- R 108 Av NE
- L Northup Wy
- R 116 Av NE
- R NE 10 St
- L 110 Av NE
- L NE 8 St
- R 112 Av NE
- R NE 6 St
- S Bellevue TC Bay 10

**When Scheduled from Bear Creek P&R**

- ◆ Bear Creek P&R
- C regular route

**When Not Serving Bear Creek P&R**

- Operate regular route
- 2 Avondale Rd NE
- R Avondale Wy NE
- C regular route

**Slow Order**  
10 mph or less at Avondale PI NE & Avondale Rd NE

**Avondale Rd NE/Avondale PI NE**

**From: Bellevue Transit Center**

- ◆ Bellevue TC Bay 10
- C NE 6 St
- R 108 Av NE
- R NE 10 St
- L 116 Av NE
- L Northup Wy
- R 108 Av NE
- L enter S Kirkland P&R
- 2 stop
- L 107 Ln NE (exit rdwy)
- R NE 38 PI
- R Lake Washington Blvd NE
- R Lakeview Dr NE
- C NE 68 St
- L State St
- C 3 St
- 2 Kirkland TC Bay 2
- C 3 St
- R Central Wy
- C NE 85 St
- C NE Redmond Wy
- L 161 Av NE
- R NE 83 St
- 2 Redmond TC Bay 2
- C NE 83 St
- R 164 Av NE
- L NE Redmond Wy
- L Avondale Wy NE
- R NE Union Hill Rd NE
- R 178 PI NE
- L Bear Creek P&R
- R 178 PI NE
- L NE Union Hill Rd
- R Avondale Rd NE
- R Avondale PI NE
- S

**When Scheduled to Bear Creek P&R**

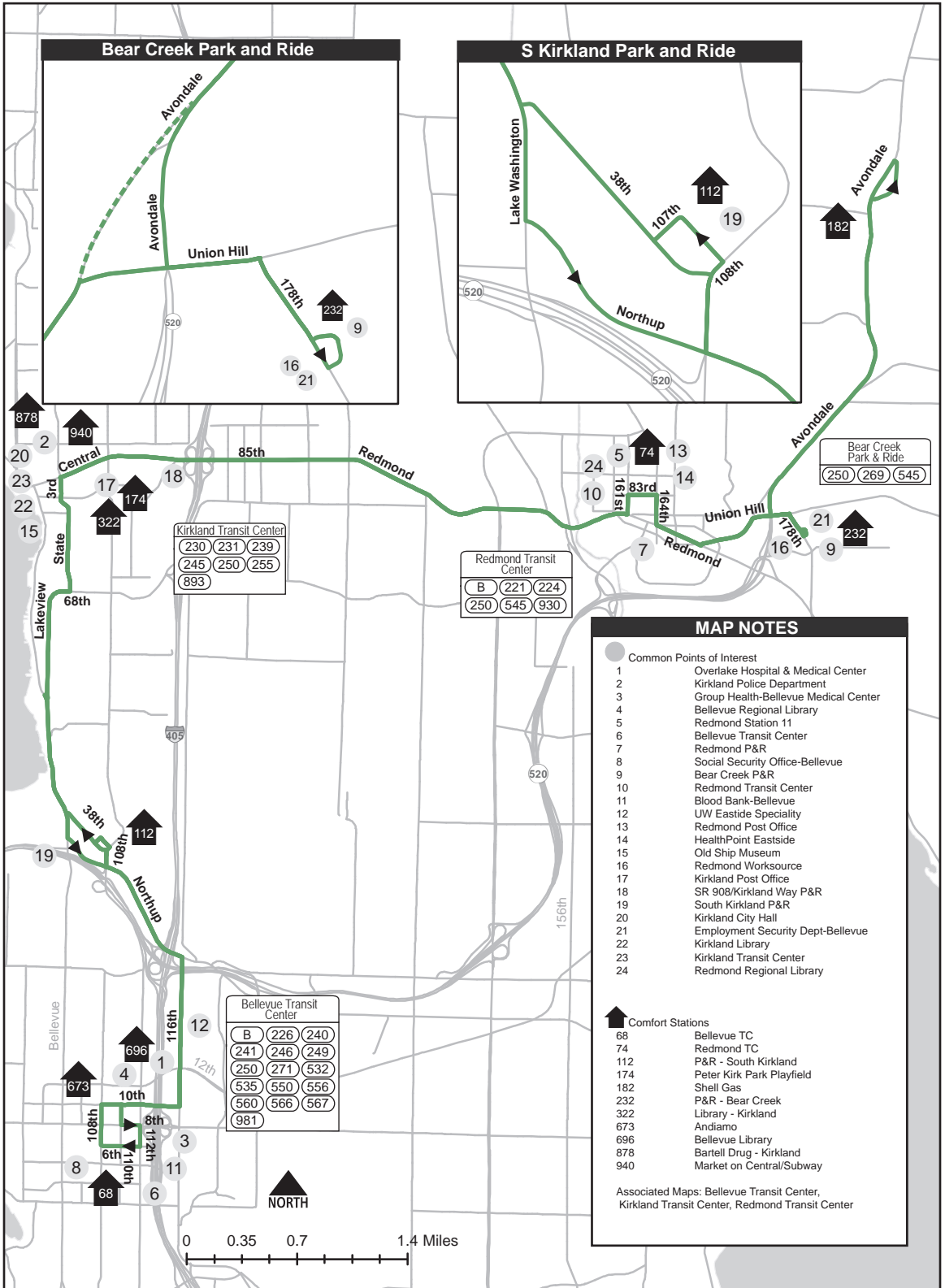
- Operate regular route
- 2 Bear Creek P&R
- S

**When Not Serving Bear Creek P&R**

- Operate regular route
- 2 Avondale Wy NE
- L Avondale Rd NE
- C regular route

**Slow Order**  
10 mph or less at Avondale PI NE & Avondale Rd NE

To	Base
Bellevue TC (Bear Creek P&R)	07F9
at Bellevue TC	0160
Bear Creek P&R	02B2
Avondale (Bear Creek P&R)	054C
at Avondale	07B1





King County  
**METRO**

Operator of the Month

JAN	FEB	MAR	APR	<b>MAY</b>	JUN
JUL	AUG	SEP	OCT	NOV	DEC

RAGE  
**AB**  
SHANE

CHERYL  
**BB**  
JONES

MOHAMMAD  
**CB**  
ALLAMYAR

PATRICIA  
**EB**  
MCCORMICK



King County  
**METRO**

Operator of the Month

JAN	FEB	MAR	APR	<b>MAY</b>	JUN
JUL	AUG	SEP	OCT	NOV	DEC

DAMIAN  
**NB**  
CORDEL

SCOTT  
**RB**  
WILDI

SULEMAN  
**SB**  
HASSEN

**Totem Lake Transit Center****From: University District**

- ◆ NE Campus Pkwy
- R 15 Av NE
- L NE Pacific St
- L NE Pacific Pl
- R Montlake Blvd NE
- 2 UW Station Bay 3
- C Montlake Blvd E
- R enter E/B SR-520  
(Bus-Carpool lane)
- C SR-520 (merge left into  
HOV lane on main span  
of SR-520)
- L "Bus Only" exit to  
Evergreen Point  
Freeway Station
- L NE 38 Pl
- L 108 Av NE
- C 6 St S
- C 6 St
- L Kirkland Wy
- C Kirkland Av
- R 3 St
- 2 Kirkland TC Bay 2
- C 3 St
- L Central Wy
- R Market St
- C 98 Av NE
- C NE 120 Pl
- C 100 Av NE
- R NE 124 St
- L 116 Av NE
- R NE 128 St
- R Totem Lake TC rdwy
- R clockwise on transit rdwy
- 2 Totem Lake TC Bay 3
- S

**Slow Order**

*30 mph or less when  
entering platform area at  
Evergreen Point  
Freeway Station*

- 2 Evergreen Point  
Freeway Station
- C SR-520 HOV lane
- L "Bus Only" exit to  
Clyde Hill/Yarrow Point  
Freeway Station

**Slow Order**

*30 mph or less when  
entering platform area at  
Yarrow Point Freeway  
Station*

- 2 Clyde Hill/Yarrow Point  
Freeway Station
- C SR-520 HOV lane
- C "108 Ave NE" HOV exit
- L 108 Av NE
- L enter S Kirkland P&R
- 2 stop
- L 107 Ln NE (exit rdwy)

**Awareness Areas**

*Montlake Blvd NE/  
NE Pacific St*

**To**

Totem Lake Transit Center 003C

**Base**

East Base 04D4

## University District

### From: Totem Lake Transit Center

- ◆ Totem Lake TC Bay 2
- C through transit center
- L NE 128 St
- L 116 Av NE
- C 116 Av NE
- R NE 124 St
- L 100 Av NE
- C NE 120 Pl
- C 98 Av NE
- C Market St
- L Central Wy
- R 3 St
- 2 Kirkland TC Bay 3
- C 3 St
- L Kirkland Av
- C Kirkland Wy
- R 6 St
- C 6 St S
- C 108 Av NE
- R enter S Kirkland P&R
- 2 stop
- L 107 Ln NE (exit rdwy)
- L NE 38 Pl
- R 108 Av NE
- R HOV entrance
- W/B SR-520
- C SR-520 HOV lane
- L "Bus Only" exit to
- Clyde Hill/Yarrow Point
- Freeway Station

#### Slow Order

30 mph or less when entering platform area at Yarrow Point Freeway Station

- 2 Clyde Hill/Yarrow Point Freeway Station
- C SR-520 bus only lane

#### Slow Order

30 mph or less when entering platform area at Evergreen Point Freeway Station

- 2 Evergreen Point Freeway Station
- C SR-520
- R "Montlake Blvd/ University of WA" exit
- R Montlake Blvd E
- C Montlake Blvd NE
- 2 UW Station Bay 4
- L NE Pacific Pl
- C NE Pacific St
- R 15 Av NE
- L NE Campus Pkwy
- S alongside NE Campus Pkwy ns
- University Wy NE

#### Awareness Areas

Montlake Blvd NE/  
NE Pacific St

### MAP NOTES

#### Common Points of Interest

- 1 University of Washington Police Department PSAP
- 2 Kirkland City Hall Ballot Drop Box
- 3 Montlake Freeway Station
- 4 UW Medical Center
- 5 Old Ship Museum
- 6 Kirkland City Hall
- 7 Virginia Mason Clinic-Kirkland
- 8 Totem Lake Freeway Station
- 9 Puget Sound Adventist Academy
- 10 Northwest University
- 11 UW Police Department
- 12 Station 22
- 13 Kirkland Library
- 14 Station 21
- 15 EvergreenHealth Medical Center
- 16 Evergreen Point Freeway Station
- 17 Department of Licensing-Kirkland
- 18 Kirkland Post Office
- 19 Pacific Medical Totem Lake
- 20 Kingsgate P&R
- 21 Holy Spirit Lutheran Church P&R
- 22 Kirkland Transit Center
- 23 Henry Art Gallery
- 24 UW Campus-Schmitz Hall Ballot Drop Box
- 25 University of Washington Link Light Rail Station
- 26 Yarrow Point Freeway Station
- 27 Totem Lake Transit Center
- 28 Northshore Public Health at Totem Lake
- 29 South Kirkland P&R
- 30 Evergreen Point Bridge P&R
- 31 Hunts Point City Hall



#### Comfort Stations

- 110 P&R - Kingsgate
- 112 P&R - South Kirkland
- 174 Peter Kirk Park Playfield
- 287 College Inn Pub
- 322 Library - Kirkland
- 505 UW Police
- 612 Totem Lake Transit Center
- 685 Starbucks
- 720 Cafe Solstice
- 732 Alder Hall/District Market
- 753 Chevron
- 878 Bartell Drugs - Kirkland
- 940 Market on Central/Subway

Associated Maps: Kirkland Transit Center,  
Totem Lake Transit Center, UW Station (Link)

To

Base

University District

05A5

East Base 04D4





## Downtown Seattle

From: Brickyard Park &amp; Ride

- ◆ Juanita
- Woodinville Way NE
- C NE 160 St
- R 124 Av NE
- R NE 144 St
- R 119 PI NE
- C 119 Av NE
- L NE 160 St
- C Juanita-  
Woodinville Way NE
- L 100 Av NE
- L NE 132 St
- R 116 Way NE
- R enter Kingsgate P&R
- C through P&R
- R 116 Way NE
- L NE 128 St
- R HOV enter S/B I-405
- C I-405
- R "SR-520 West/Seattle"  
(Exit 14B)
- C SR-520 (merge left into  
HOV lane on main span  
of SR-520)
- L "Bus Only" exit to Clyde  
Hill/Yarrow Point  
Freeway Station

**Slow Order**

30 mph or less when  
entering platform area at  
Yarrow Point Freeway  
Station

- 2 Clyde Hill/Yarrow Point  
Freeway Station
- C SR-520 bus only lane

**Slow Order**

30 mph or less when  
entering platform area at  
Evergreen Point  
Freeway Station

- 2 Evergreen Point  
Freeway Station

- C SR-520
- C enter "I-5 South/  
Seattle/Portland"
- C I-5
- R "Stewart St/Denny Way"  
(Exit 166)
- C Stewart St
- L 5 Av (ns monorail pillars)
- C 5 Av (right lane when  
clear of pillars)
- C 5 Av S
- S S Weller St (ns)

**Awareness Areas**

5 Av/Union St

S Jackson St between  
2 Av Ext S & 5 Av S

## Kingsgate

From: 5 Av S/S Jackson St

- ◆ 5 Av S (fs S Jackson St)
- C 5 Av
- R Marion St
- L 6 Av
- R Olive Wy
- L enter N/B I-5
- C I-5
- R "SR-520/Bellevue/  
Kirkland" (Exit 168B)
- C SR-520 (merge left into  
HOV lane on main span  
of SR-520)
- L "Bus Only" exit to  
Evergreen Point  
Freeway Station

**Slow Order**

30 mph or less when  
entering platform area at  
Evergreen Point  
Freeway Station

- 2 Evergreen Point  
Freeway Station
- C SR-520 HOV lane
- L "Bus Only" exit to  
Clyde Hill/Yarrow Point  
Freeway Station

**Slow Order**

30 mph or less when  
entering platform area at  
Yarrow Point Freeway  
Station

- 2 Clyde Hill/Yarrow Point  
Freeway Station
- C SR-520 (merge right)
- R "North I-405/  
Everett" exit

- C I-405 (left to HOV lane)
- L "NE 128 St" HOV exit
- L NE 128 St
- R 116 Wy NE
- L enter Kingsgate P&R
- C through P&R
- L 116 Wy NE
- L NE 132 St
- R 100 Av NE
- R Juanita-  
Woodinville Wy NE
- C NE 160 St
- R 119 Av NE
- C 119 PI NE
- L NE 144 St
- L 124 Av NE
- L NE 160 St
- S 116 Av NE (ns)

**When Flyover Ramp  
from SR-520 to I-405 is  
Congested & When  
Directed by Coordinator**

- R "South I-405/  
Tacoma" exit
- R NE 4 St (Exit 13A)
- R 112 Av NE
- R NE 6 St
- L I-405 HOV N/B ramp
- C I-405 (left to HOV lane)
- C regular route

**Procedure for Use of SR-520/I-405 Reroute:**

If the operator believes traffic warrants the use of the reroute, but the coordinator has not yet ordered it, the operator may place a RTT to get permission from the coordinator. If the coordinator is unable to respond to your call in a timely fashion, the operator may use these reroutes at their discretion, but is required to complete the notification of the coordinator that the reroute was used.

**To**

Downtown Seattle	02D8	East Base	04D4
Kingsgate	02D7		

**Base**

## MAP NOTES

- Common Points of Interest
  - 1 Totem Lake Freeway Station
  - 2 Hunts Point City Hall
  - 3 Evergreen Point Freeway Station
  - 4 Northwest University
  - 5 Kirkland Police Department
  - 6 Holy Spirit Lutheran Church P&R
  - 7 Kingsgate Library
  - 8 Kingsgate Freeway Station
  - 9 Northwest University
  - 10 Pacific Medical Totem Lake
  - 11 Kirkland Station 22
  - 12 Evergreen Hospital
  - 13 Northwest University 6710 Building P&R
  - 14 Old Ship Museum
  - 15 Yarrow Point Freeway Station
  - 16 Kirkland Post Office
  - 17 Temporary Evergreen Point Bridge P&R
  - 18 Kirkland Station 21
  - 19 King County Station 27
  - 20 Kingsgate P&R
  - 21 Virginia Mason Clinic-Kirkland
  - 22 Brickyard Road P&R
  - 23 Department of Licensing-Kirkland
  - 24 Brickyard Freeway Station
  - 25 Emerson High School
  - 26 South Kirkland P&R
  - 27 Puget Sound Adventist Academy
  - 28 Totem Lake Transit Center
  - 29 Kirkland City Hall
  - 30 Kirkland Library
  - 31 Kirkland Transit Center
- 
- ▲ Comfort Stations
  - 79 Atlantic/Central Base Ops
  - 110 P&R - Kingsgate
  - 572 Metro Employee Parking Garage
  - 620 P&R - Brickyard
  - 694 Metro Central VM

For comfort stations in the CBD see the map in the Comfort Station section.

Associated maps: Common reroutes

### Brickyard Park & Ride

22  
620

### Brickyard Park & Ride

231	239	257
311	532	535

### Kingsgate

225	255	257
311	424	532
535	930	

### Kingsgate Park & Ride

6  
13  
110  
7  
1

### Evergreen Point

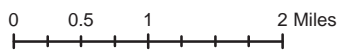
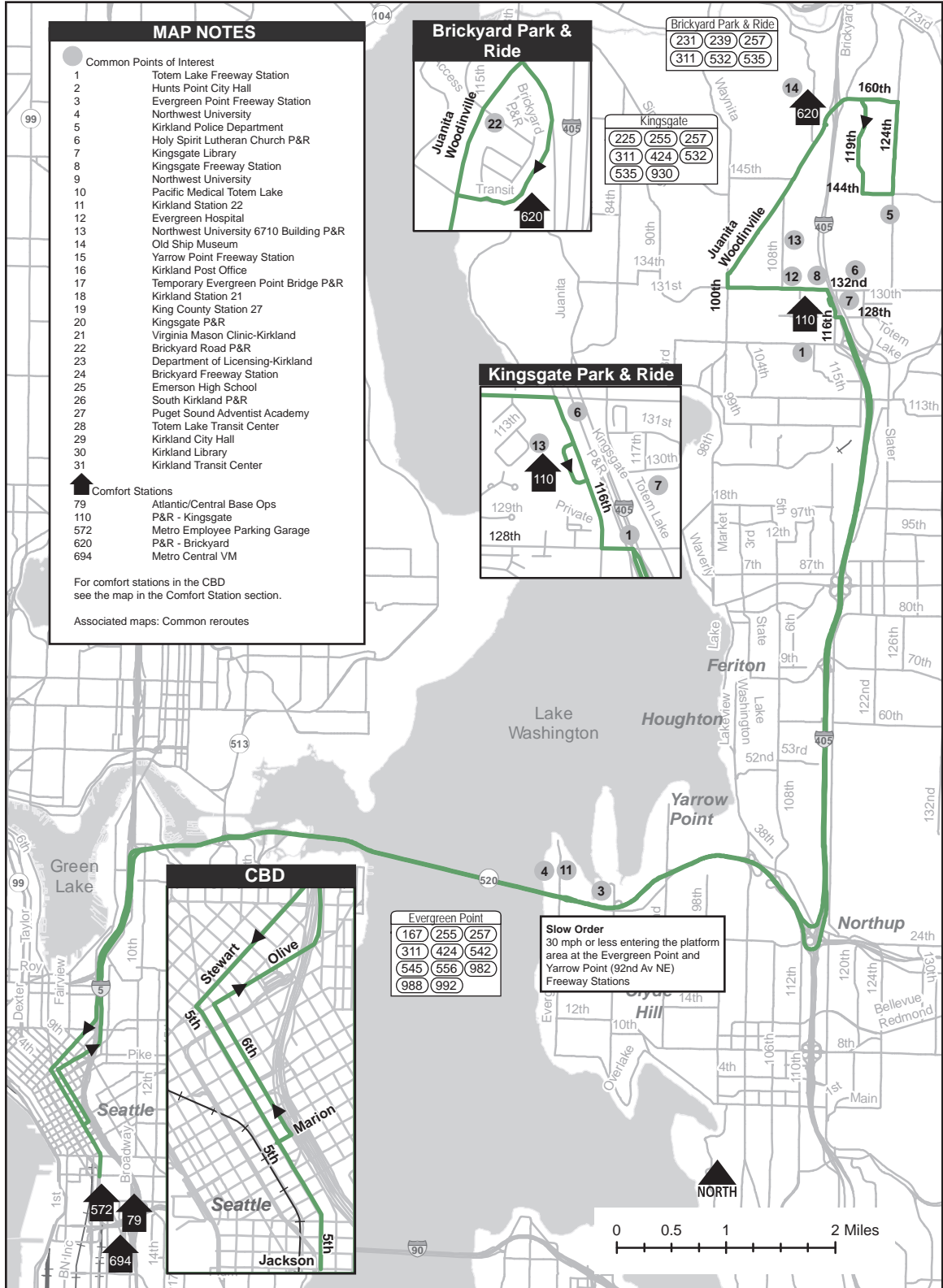
167	255	257
311	424	542
545	556	982
988	992	

### Slow Order

30 mph or less entering the platform area at the Evergreen Point and Yarrow Point (92nd Av NE) Freeway Stations

### CBD

572  
79  
694  
5th  
6th  
Jackson



**Issaquah Transit Center**

**From: Overlake Park & Ride**

- ◆ through P&R
- R 152 Av NE
- C through roundabout
- 2 NE 31 St
- C NE 31 St
- L 156 Av NE
- R NE 36 St
- C 159 Av NE
- L NE 40 St
- R 148 Av NE
- R NE 51 St
- L enter E/B SR-520
- C SR-520
- C Avondale Rd NE
- R NE Union Hill Rd
- R 178 PI NE
- L enter Bear Creek P&R
- C through P&R (counterclockwise)
- L 178 PI NE
- C 180 Av NE
- L NE 68 St
- R 185 Av NE
- L NE 65 St
- R 188 Av NE
- L NE Redmond-Fall City Rd (SR-202)
- R Sahalee Way NE
- C 228 Av NE
- C 228 Av SE
- R SE 30 St
- L enter S Sammamish P&R
- C through P&R loop
- 2 Bay 1
- C through loop
- R SE Pine Lake Rd
- C Issaquah-Pine Lake Rd SE

- C Highlands Dr NE
- C 9 Av NE
- L "Transit Only" entrance Issaquah Highlands P&R
- 2 Bay 1
- C counterclockwise through P&R to N/B exit
- C Highlands Dr NE
- L SE Black Nugget Rd
- R E Lake Sammamish Pkwy SE
- L SE 56 St
- C NW Sammamish Rd
- C 17 Av NW (Renton-Issaquah Rd SE/SR-900)
- L enter Issaquah TC (Bus Only)
- C bus loop
- 2 Bay 5
- S

**When Scheduled from Bear Creek P&R**

- ◆ Bear Creek P&R
- C through Bear Creek P&R (counterclockwise)
- L 178 PI NE
- C regular route

**When Scheduled to Issaquah Highlands P&R**

- Operate regular route
- 2 9 Av NE
- L "Transit Only" entrance Issaquah Highlands P&R
- S Bay 1

**Overlake Park & Ride**

**From: Issaquah Transit Center**

- ◆ Bay 5
- C 17 Av NW exit (SR-900)
- R 17 Av NW (Renton-Issaquah Rd SE/SR-900)
- C NW Sammamish Rd
- C SE 56 St
- R E Lake Sammamish Pkwy SE
- L SE Black Nugget Rd
- R Highlands Dr NE
- C 9 Av NE
- L "Transit Only" Entrance Issaquah Highlands P&R
- C through bus loop
- 2 Bay 1
- C through bus loop counterclockwise
- 2 N/B exit
- C Highlands Dr NE
- C Issaquah-Pine Lk Rd SE
- C SE 30 St
- L transit entrance S Sammamish P&R
- C through P&R loop
- R SE 30 St
- L 228 Av SE
- C 228 Av NE
- C Sahalee Way NE
- L NE Redmond-Fall City Rd (SR-202)
- R 188 Av NE
- L NE 65 St
- R 185 Av NE
- L NE 68 St
- R 180 Av NE
- C 178 PI NE
- R enter Bear Creek P&R
- C through P&R (counterclockwise)
- L 178 PI NE
- R NE 76 St
- C enter W/B SR-520
- C SR-520
- R "NE 51 St" exit
- R NE 51 St
- L 148 Av NE
- L NE 40 St
- R 159 Av NE
- C NE 36 St
- L 156 Av NE
- R NE 31 St
- C through roundabout
- 2 152 Av NE
- C 152 Av NE
- L enter Overlake P&R
- S

**When Scheduled from Issaquah Highlands P&R**

- ◆ Bay 1
- C through bus loop (counterclockwise)
- 2 N/B exit
- C regular route

**When Scheduled to Bear Creek P&R**

- Operate regular route
- 2 178 PI NE
- R enter Bear Creek P&R
- S Bear Creek P&R bus stop

**To**

**Base**

Issaquah Transit Center	0434	Bellevue Base	04D2
Overlake Park & Ride	0321		
Issaquah Highlands	0278		
Bear Creek	0538		



## University District

From: Issaquah Transit Center

- ◆ Bay 3
- C 17 Av NW exit (SR-900)
- R 17 Av NW (Renton-Issaquah Rd SE/ SR-900)
- L NW Sammamish Rd
- C W Lake Sammamish Pkwy SE
- R roundabout
- C through roundabout
- 2 S/B Lakemont Blvd SE
- R SE Newport Wy
- R 150 Av SE
- R SE 37 St
- C "To SE 35 Pl" (left lane)
- C through tunnel
- L SE Eastgate Wy
- R enter Eastgate P&R (Transit Only)
- C through bus loop to Bay 1
- C bus loop exit
- L 140 Av SE
- L SE Eastgate Wy
- L 150 Av SE
- C 148 Av SE
- L SE 28 St
- R Coal Creek Rd (at traffic circle)
- L Tyee River Rd
- C Kelsey Creek Rd (main rdwy)
- L 145 Pl SE
- C 140 Av SE
- L Lake Hills Connector
- C 116 Av SE
- C 116 Av NE
- L NE 4 St
- R 112 Av NE
- L NE 6 St
- 2 Bellevue TC Bay 8
- R 108 Av NE
- L NE 8 St
- C NE 1 St
- C Lake Washington Blvd
- C NE 12 St
- R 84 Av NE
- L enter W/B SR-520
- C SR-520
- R "Montlake Blvd/University of WA" exit
- R Montlake Blvd E
- L NE Pacific St
- R 15 Av NE
- S NE 42 St

**When Not Scheduled via 160 Av SE/ SE Eastgate Wy**

Operate regular route

- 2 150 Av SE/SE 37 St
- C 150 Av SE
- L SE Eastgate Wy
- C regular route

**When Not Scheduled via Bellevue College**

Operate regular route

- 2 148 Av SE/ SE 28 St
- C 148 Av SE
- L SE 24 St
- R 145 Pl SE
- C regular route

**When Scheduled from Newport Wy SW/ W Sunset Wy**

- ◆ Newport Wy SW
- R W Sunset Wy
- L Front St N
- L NW Gilman Blvd
- L Maple St NW
- C Newport Wy NW (straight through intersection with NW Maple St)
- R enter Issaquah TC (Bus Only)
- C through transit center (clockwise loop)
- 2 Bay 3
- C regular route

**Awareness Areas**

Montlake Blvd NE/  
NE Pacific St

**To****Base**

University District	02FE	Bellevue Base	04D2
at Bellevue Transit Center	05C3	East Base	04D4

Issaquah Transit Center

From: 15 Av NE/NE 43 St

◆ 15 Av NE (fs NE 43 St)

- C 15 Av NE
- L NE Pacific St
- R Montlake Blvd NE
- C Montlake Blvd E
- R enter E/B SR-520
- C SR-520
- R "84 Av NE" exit
- R 84 Av NE
- L NE 12 St
- C Lake Washington Blvd
- L NE 1 St
- C NE 8 St
- R 108 Av NE
- L enter Bellevue TC
- 2 Bay 5
- C NE 6 St
- R 112 Av NE
- L NE 4 St
- R 116 Av NE
- C 116 Av SE
- C Lake Hills Connector
- R 140 Av SE
- C 145 PI SE
- R SE 24 St (north entrance  
Bellevue College)
- C Kelsey Creek Rd  
(main rdwy)
- L Tyee River Rd
- R Coal Creek Rd
- L SE 28 St (at traffic circle)
- R 148 Av SE
- C 150 Av SE
- R SE Eastgate Wy

- R enter Eastgate P&R  
(Transit Only)
- C through bus loop to Bay 2
- C bus loop exit
- L 140 Av SE
- L SE Eastgate Wy
- R SE 35 PI
- C through tunnel
- C SE 37 St
- L 150 Av SE
- L SE Newport Wy
- L Lakemont Blvd SE  
(move to far right lane)
- R W Lake Sammamish  
Pkwy SE
- C NW Sammamish Rd
- R 17 Av NW  
(Renton-Issaquah Rd SE/  
SR-900)
- L enter Issaquah TC
- L (Bus Only)
- C bus loop
- 2 Bay 1

**When Scheduled to  
15220 SE 37 St zone**

- Operate regular route
- 2 SE 37 St
- S

**When Scheduled to  
Newport Wy SW/  
W Sunset Wy**

- Operate regular route
- 2 Issaquah TC Bay 1
- C NW Maple St exit
- R NW Maple St
- L Maple St NW
- R NW Gilman Blvd
- R Front St N
- C Front St S
- R Newport Wy SW
- S

**When Not Scheduled  
via Bellevue College**

- Operate regular route
- 2 145 PI SE/SE 24 St
- L SE 24 St
- R 148 Av SE
- C regular route

**When Not Scheduled  
via 160 Av SE/  
SE Eastgate Wy**

- Operate regular route
- 2 SE Eastgate Wy/  
150 Av SE
- R 150 Av SE
- L SE Newport Wy
- C regular route

**Awareness Areas**

Montlake Blvd NE/  
NE Pacific St

**TO**

**Base**

Issaquah Transit Center	02FC	Bellevue Base	04D2
at Bellevue Transit Center	0356		
Eastgate Park & Ride	0630		
at Bellevue Transit Center	067A		
Eastgate (15220 SE 37 St)	043B		
at Bellevue Transit Center	043F		
Issaquah (Newport Way SW/W Sunset Way)	0793		
at Bellevue Transit Center	0355		

## MAP NOTES



## Common Points of Interest

- 1 University of Washington Medical Center
- 2 Eastgate Public Health
- 3 Issaquah Police Department
- 4 Eastgate Congregational Church P&R
- 5 Issaquah City Hall
- 6 Midlakes Post Office
- 7 Bellevue College-North Campus
- 8 Virginia Mason-Bellevue
- 9 Bellevue Station 75
- 10 Hunts Point City Hall
- 11 Evergreen Point Freeway Station
- 12 Virginia Mason Clinic-Issaquah
- 13 State Salmon Hatchery
- 14 Eastgate Freeway Station
- 15 UW Police Department
- 16 Issaquah Post Office
- 17 University District Post Office
- 18 Bellevue Police Department
- 19 Grace Lutheran Church P&R
- 20 Tibbetts Lot P&R
- 21 Bellevue Transit Center
- 22 Social Security Office-Bellevue
- 23 Eastgate P&R
- 24 East King County Convention & Visitors B
- 25 Bellevue Station 2
- 26 St Thomas Episcopal Church P&R
- 27 University of Washington
- 28 Issaquah Library
- 29 Bellevue Station 7
- 30 Temporary Evergreen Point Bridge P&R
- 31 Issaquah Station 71
- 32 Issaquah Fire HQ
- 33 Eastgate Public Health-PHC
- 34 St Andrews Lutheran Church P&R
- 35 Tibbetts Valley Park P&R
- 36 Swedish/Sammamish
- 37 Bellevue City Hall
- 38 Wilburton P&R
- 39 Issaquah Transit Center
- 40 Issaquah Station 72
- 41 Burke Memorial Museum
- 42 Montlake Freeway Station
- 43 Henry Art Gallery
- 44 Bellevue College-Main Campus
- 45 Bellevue Art Museum
- 46 Swedish-Issaquah ER
- 47 Issaquah Transit Center P&R
- 48 International School

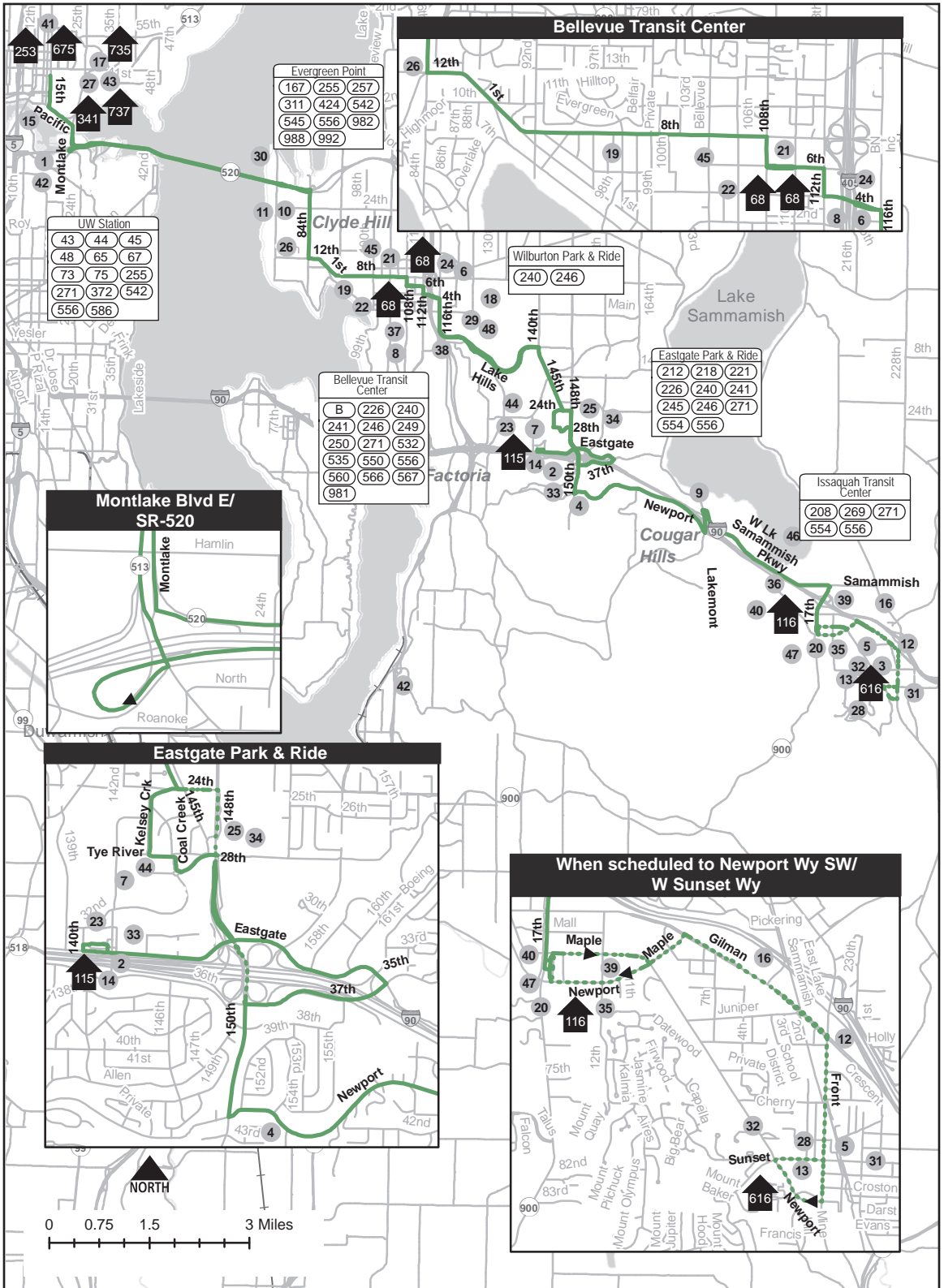


## Comfort Stations

- 68 Bellevue TC 2
- 68 Bellevue TC 1
- 115 P&R - Eastgate
- 116 Issaquah Transit Center
- 253 UW - Burke Museum/Cafe
- 341 UW Triangle Garage
- 616 Issaquah Salmon Hatchery
- 675 Denny Hall (DEN)
- 735 Dempsey Hall
- 737 Paccar Hall

Associated Maps: Bellevue Transit Center,  
Issaquah Transit Center, Eastgate Park & Ride,  
University of Washington, University District





**First Hill**

**From: Aurora Village Transit Center**

- ◆ Bay 3
- C through transit center
- L N 200 St
- R Meridian Av N
- L N 175 St
- R enter S/B I-5
- C I-5
- R "Northgate Way/  
1 Av NE" (Exit 173)
- C E/B "NE Northgate Way"  
exit
- R N Northgate Wy
- R 1 Av NE
- L NE 103 St
- R S/B Transit rdwy
- 2 Northgate Station Bay 3
- R NE 100 St
- R 1 Av NE
- L enter S/B I-5 Exp Lanes
- C S/B I-5 Express Lanes
- C "Mercer St" exit
- L Fairview Av N
- C Fairview Av
- L Boren Av
- L Jefferson St
- C E Jefferson St
- S 17 Av

**Express Stop  
Southbound**

*Make no stops between  
Aurora Village TC &  
17 Av/E Jefferson St  
except at:*

- Aurora Village TC Bay 3
- Meridian Av N/ N 198 St
- Meridian Av N/  
N 194 St (fs)
- Meridian Av N/  
N 190 St (fs)
- Meridian Av N/N 185 St (fs)
- Meridian Av N/N 180 St (fs)
- N 175 St/Meridian Av N (fs)
- Northgate Station Bay 3
- Fairview Av N/  
Mercer St (fm)
- Fairview Av N/  
Thomas St (fs)
- Boren Av/Virginia St (fs)
- Boren Av/Seneca St (fs)
- Boren Av/Madison St (fs)
- Boren Av/Columbia St (fs)
- E Jefferson St/  
Broadway (fs)
- E Jefferson St/12 Av (fs)
- E Jefferson St/17 Av (fs)

**When Express Lanes  
are Closed**

- Operate regular route
- 2 1 Av NE
  - L NE Northgate Wy
  - R enter S/B I-5
  - C S/B I-5
  - R "Mercer St" exit
  - C regular route

**Aurora Village Transit Center**

**From: E Jefferson St/17 Av**

- ◆ Jefferson st
- R 9 Av
- L Seneca St
- R 8 Av
- R Virginia St
- C Fairview Av
- C Fairview Av N
- R enter N/B I-5 Express  
Lanes
- C N/B I-5 Express Lanes
- R "Northgate Way" exit
- C NE 103 St
- R Northgate Station AcRd
- 2 Northgate Station Bay 3
- R NE 100 St
- R 1 Av NE
- L first entrance N/B I-5
- C N/B I-5
- R "NE 175 St/Aurora Av N"  
(Exit 176)
- L NE 175 St
- C N 175 St
- R Meridian Av N
- L N 200 St
- S Bay 12

**Express Stop  
Southbound**

*Make no stops between  
17 Av/E Jefferson St &  
Aurora Village TC  
except at:*

- E Jefferson St/17 Av (fs)
- E Jefferson St/12 Av (fs)
- Jefferson St/Broadway (fs)
- Jefferson St/9 Av (ns)
- 9 Av/James St (fs)
- 9 Av/Columbia St (fs)
- 9 Av/Spring St (ns)
- Virginia St/9 Av (fs)
- Fairview Av N/  
Denny Wy (fs)
- Fairview Av N/  
Harrison St (fs)
- Northgate Station Bay 3
- Meridian Av N/N 175 St (fs)
- Meridian Av N/N 180 St (fs)
- Meridian Av N/N 185 St (fs)
- Meridian Av N/ N 190 St (fs)
- Meridian Av N/N 194 St (fs)
- Meridian Av N/ N 198 St
- Aurora Village TC Bay 12

**When Express Lanes  
are Closed**

- Operate regular route
- L I-5 Mercer St Express  
lane ramp
  - C enter N/B I-5 mainline
  - C I-5 mainline
  - R "Northgate Way/1 Av  
NE" (Exit 173)
  - R 1 Av NE
  - L NE 103 St
  - C regular route

**Awareness Areas  
Boren Av/Madison St**

*9 Av/Jefferson St  
Aurora Village TC*

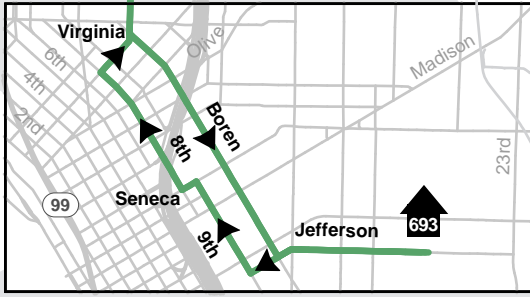
**Express Lanes  
Advisory**

*Never enter express  
lanes if signage is blank  
or closed*

**To**

**Base**

First Hill	01FA	North Base	04D5
Aurora Village TC	01E1		

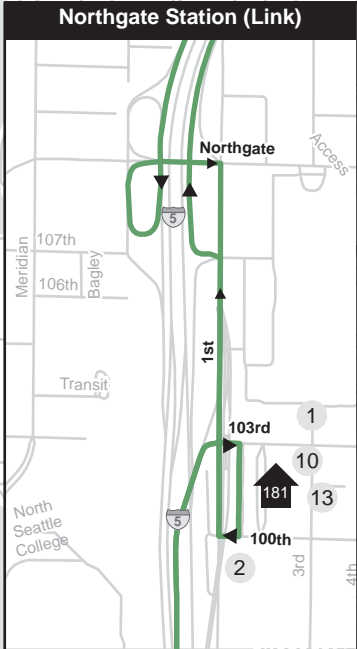
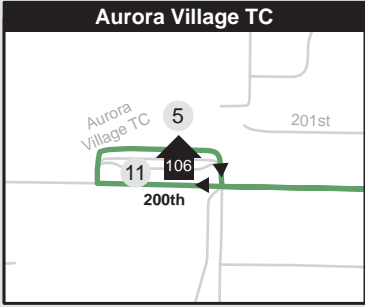


**Aurora Village Transit Center**  
E, 301, 302, 303, 331, 342, 346, CT 101, CT115, CT130, Swift

**Aurora Church of the Nazarene**  
301, 302, 303, 346

**Northgate Station (Link)**  
20, 40, 67, 75, 301, 302, 303, 304, 320, 345, 346, 347, 348, 511, 512, 513, 810, 821, 860, 871, 880

**First Hill (Boren Av/ Jefferson St)**  
3, 4, 193, 302, 303, 322, 630, FHSC



### MAP NOTES

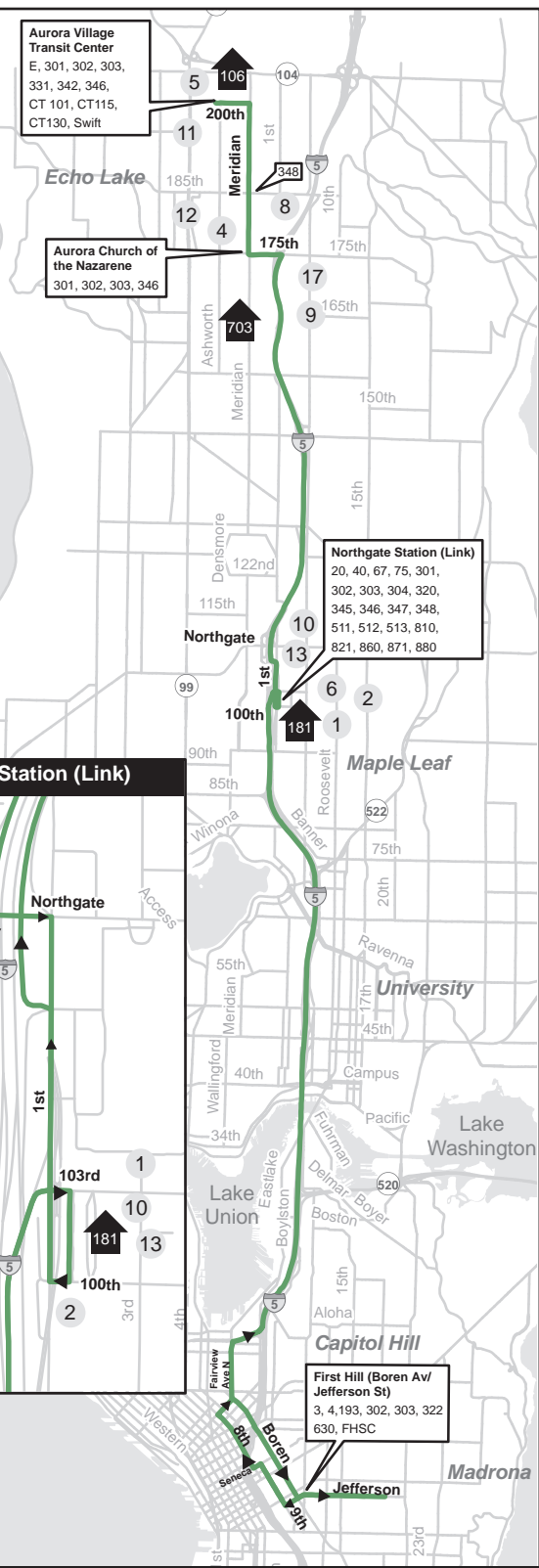
- Common Points of Interest
- 1 Northgate Mall Garage P&R
- 2 Northgate Station (Link) P&R
- 3 Swedish Cherry Hill Campus
- 4 Church of the Nazarene P&R
- 5 Aurora Village Transit Center P&R
- 6 Kaiser Permanente - Northgate
- 7 Juvenile Court & Youth Center
- 8 District Court-Shoreline
- 9 Shoreline Library
- 10 Northgate Station (Link)
- 11 Aurora Village Transit Center
- 12 Korean Zion Presbyterian Church P&R
- 13 Thornton Place Garage P&R
- 14 Capital Hill DSHS
- 15 Polyclinic-Cardiology
- 16 Swedish Clinic Central Seattle
- 17 Shoreline Library Ballot Drop Box
- 18 Providence Medical Center

▲ Comfort Stations

- 106 Aurora Village Transit Center
- 181 Northgate Layover Facility
- 703 North Base

For comfort stations in the CBD see the map in the Comfort Station section.

Associated Maps: Northgate Station (Link), Aurora Village Transit Center



## Downtown Seattle

## From: Woodinville Park &amp; Ride

- ◆ Woodinville P&R
- R E-W rdwy
- C NE 178 PI  
(across 140 Av NE)
- L 138 PI NE
- R NE 175 St
- R 131 Av NE (SR-202)
- C 132 Av NE
- L enter W/B SR-522
- R exit to S/B I-405
- C I-405
- R "NE 160 St" (Exit 22)
- 2 NE 160 St Freeway Stop
- C enter S/B I-405
- C I-405 (move left to  
HOV lane)
- L "NE 128 St" HOV exit
- 2 NE 128 St Freeway Stop
- C HOV entrance S/B I-405
- C I-405 HOV lane (move  
right to regular lanes)
- R "SR-520 West/  
Seattle" (Exit 14B)
- C SR-520  
(merge left to HOV lane)
- L "Bus Only" exit to  
Clyde Hill/Yarrow Point  
Freeway Station

**Slow Order**

*30 mph or less when  
entering platform area at  
Yarrow Point Freeway  
Station*

- 2 Clyde Hill/Yarrow Point  
freeway station
- C SR-520 bus only lane  
Evergreen Point  
Freeway Station

**Slow Order**

*30 mph or less when  
entering platform area at  
Evergreen Point  
Freeway Station*

- 2 Evergreen Point  
Freeway Station
- C SR-520
- C enter "I-5 South/  
Seattle/Portland"
- C I-5
- R "Stewart St/Denny Way"  
(Exit 166)
- C Stewart St
- L 5 Av (ns monorail pillars)
- C 5 Av (right lane when  
clear of pillars)
- C 5 Av S
- S S Weller St (ns)

**Awareness Areas**

*5 Av/Union St  
S Jackson St between  
2 Av Ext S & 5 Av S*

## Woodinville Park &amp; Ride

## From: 5 Av S/S Jackson

- ◆ 5 Av S ( fs S Jackson St)
- C 5 Av
- R Marion St
- L 6 Av
- R Olive Wy
- L enter N/B I-5
- C I-5
- R "SR-520/Bellevue/  
Kirkland" (Exit 168B)
- C SR-520 (Merge left into  
HOV lane on main span  
of SR-520)
- L "Bus Only" exit to  
Evergreen Point  
Freeway Station
- 2 Brickyard P&R stop
- R "Bus Only" rdwy (loop  
rdwy next to P&R)
- R Juanita-Woodinville  
Wy NE (cross freeway)
- L enter ramp to N/B I-405
- C SR-522 Bothell/  
Woodinville (right lane)
- R SR-522 East/Woodinville
- C SR-522
- R "SR-202/Woodinville/  
Redmond" exit
- C "Transit Only" Lane
- R 132 Av NE (SR-202)
- C 131 Av NE
- L NE 175 St
- R NE 178 PI
- L 140 Av NE
- R NE 179 St
- R N-S rdwy at Woodinville  
P&R
- S Woodinville P&R

**Slow Order**

*30 mph or less when  
entering platform area at  
Evergreen Point  
Freeway Station*

- 2 Evergreen Point  
Freeway Station
- C SR-520 HOV lane
- L "Bus Only" exit to  
Clyde Hill/Yarrow Point  
Freeway Station
- 2 Clyde Hill/Yarrow Point  
Freeway Station
- C SR-520 (merge right)
- R "N/B I-405/Everett" exit
- C I-405 (left to HOV lane)
- L "NE 128 St" HOV exit
- 2 NE 128 St Freeway Stop
- C HOV enter N/B I-405
- C I-405 HOV lane (move  
right to regular lanes)
- R "NE 160 St" (Exit 22)
- L NE 160 St
- L enter S/B I-405  
(keep right)

**When Flyover SR-520  
to I-405 Congested &  
When Directed by  
Coordinator**

operate regular route

- 2 SR-520
- R "South I-405/Tacoma"
- R NE 4 St (Exit 13A)
- R 112 Av NE
- R NE 6 St
- L I-405 HOV N/B  
entrance ramp
- C regular route

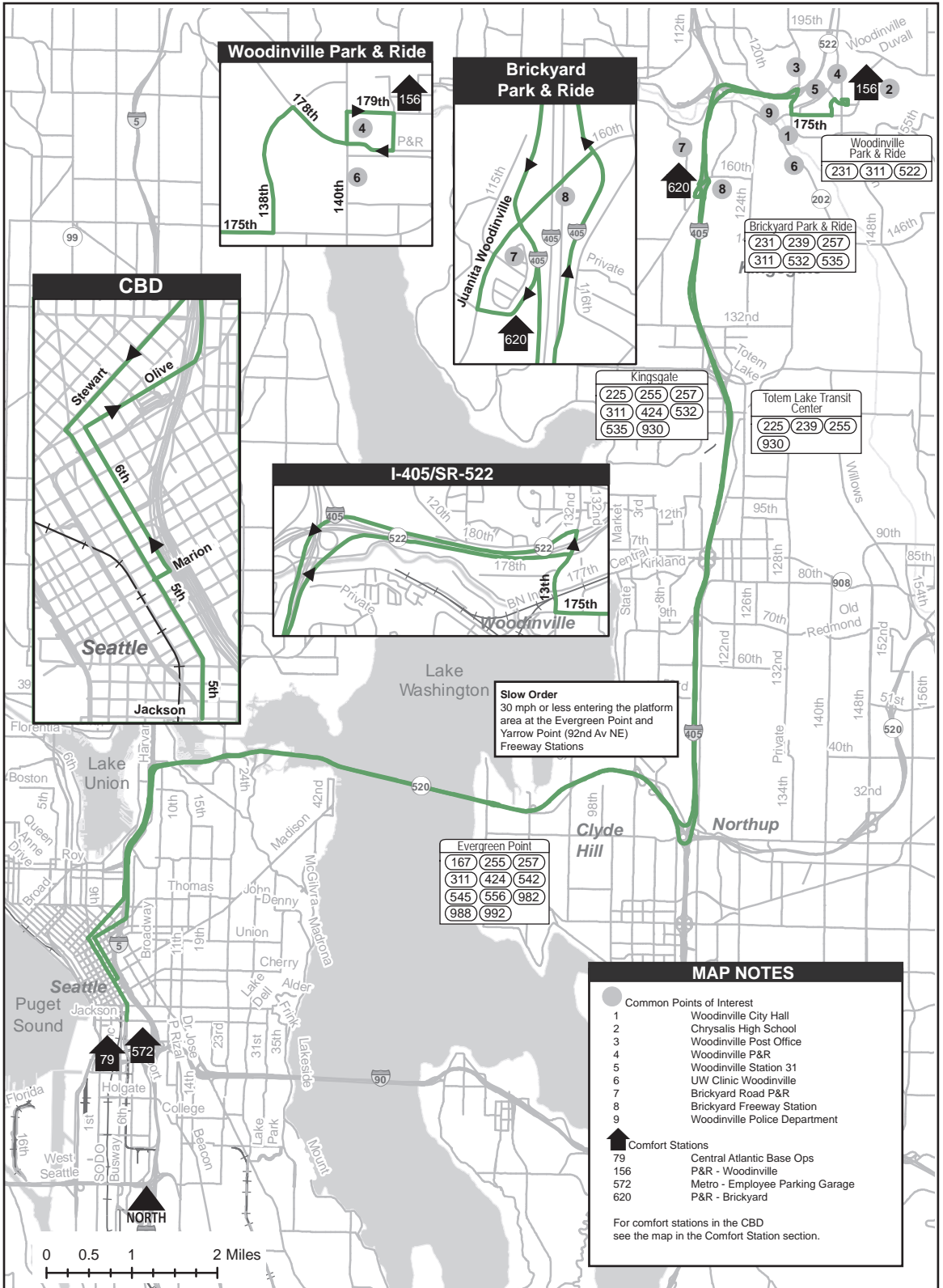
**Stop Instructions**

*Make only off-road stops at zones along  
state roads. Utilize driveways and/or  
intersections at posted stops if necessary.  
Do not make in-lane stops on state roads.*

**Procedure for Use of the 520/I-405 Reroute:**

*If the operator believes traffic warrants the use of  
the reroute, but the coordinator has not yet ordered  
it, the operator may place a RTT to get permission  
from the coordinator. If the coordinator is unable to  
respond to your call in a timely fashion, the operator  
may use these reroutes at their discretion, but  
is REQUIRED to complete the notification of the  
coordinator that the reroute was used.*

To	Base
Downtown Seattle	031C East Base 04D5
Woodinville Park & Ride	0798



**Kenmore****From: First Hill**

- ◆ N/B 12 Av/E Terrace St
- L E Jefferson St
- C Jefferson St
- R 9 Av
- L Seneca St
- R 8 Av
- R Virginia St
- C Fairview Av
- C Fairview Av N
- R enter N/B I-5 Express Lanes
- C N/B I-5 Express Lanes
- R "Northgate Way" exit
- C NE 103 St
- R Northgate Station AcRd
- L NE 100 St
- L 5 Av NE
- R NE Northgate Way
- C Lake City Wy NE (SR-522)
- C Bothell Wy NE (SR-522)
- C NE Bothell Wy (SR-522)

**Slow Order**

*30 mph on NE Bothell Wy between Ballinger Wy NE and 61 Av NE*

- L 73 Av NE
- R NE 181 St
- R enter Kenmore P&R
- S Kenmore P&R

**When Express Lanes are Closed**

Operate regular route

- 2 I-5 Mercer St Express lane ramp
- C enter N/B I-5 mainline
- C I-5 mainline
- R "Northgate Way/1 Av NE" (Exit 173)
- R 1 Av NE
- L NE 103 St
- C regular route

**First Hill****From: Kenmore**

- ◆ NE Bothell Wy (SR-522)
- C Bothell Wy NE (SR-522)
- C Lake City Wy NE (SR-522)
- C NE Northgate Wy
- L 5 Av NE
- R NE 100 St
- R 1 Av NE
- L enter S/B I-5 Exp Lanes
- C S/B I-5 Express Lanes
- C "Mercer St" exit
- L Fairview Av N
- C Fairview Av
- L Boren Av
- L Jefferson St
- C E Jefferson St
- R 12 Av
- S E Alder St

**When Express Lanes are Closed**

Operate regular route

- 2 1 Av NE
- L NE Northgate Wy
- R enter S/B I-5
- C S/B I-5
- R "Mercer St" exit
- C regular route

**Express Lanes****Advisory**

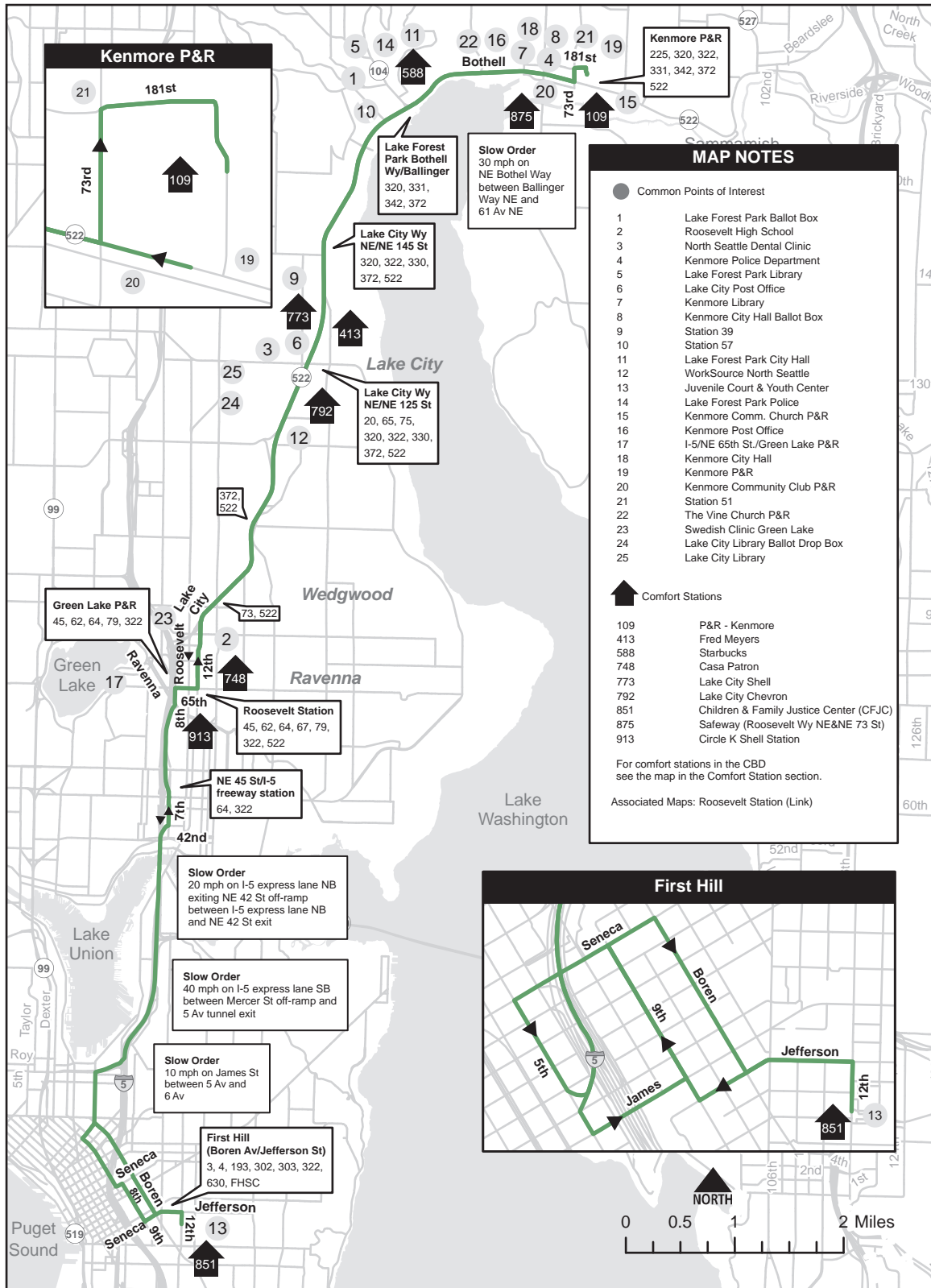
*Never enter express lanes if signage is blank or closed*

**Awareness Areas**

*Boren Av/Madison St*

*9 Av/ Jefferson St*

<b>To</b>	<b>Base</b>
Kenmore P&R	North Base 04D5
Via I-5/Northgate Station	039A
First Hill	
Via I-5/Northgate Station	054A



### Kenmore P&R

21 181st

73rd

109

19

20

### MAP NOTES

● Common Points of Interest

- Lake Forest Park Ballot Box
- Roosevelt High School
- North Seattle Dental Clinic
- Kenmore Police Department
- Lake Forest Park Library
- Lake City Post Office
- Kenmore Library
- Kenmore City Hall Ballot Box
- Station 39
- Station 57
- Lake Forest Park City Hall
- WorkSource North Seattle
- Juvenile Court & Youth Center
- Lake Forest Park Police
- Kenmore Comm. Church P&R
- Kenmore Post Office
- I-5/NE 65th St./Green Lake P&R
- Kenmore City Hall
- Kenmore P&R
- Kenmore Community Club P&R
- Station 51
- The Vine Church P&R
- Swedish Clinic Green Lake
- Lake City Library Ballot Drop Box
- Lake City Library

▲ Comfort Stations

- 109 P&R - Kenmore
- 413 Fred Meyers
- 588 Starbucks
- 748 Casa Patron
- 773 Lake City Shell
- 792 Lake City Chevron
- 851 Children & Family Justice Center (CFJC)
- 875 Safeway (Roosevelt Wy NE&NE 73 St)
- 913 Circle K Shell Station

For comfort stations in the CBD see the map in the Comfort Station section.

Associated Maps: Roosevelt Station (Link)

### First Hill

Seneca

Boren

9th

James

Jefferson

12th

851

13



**Slow Order**  
20 mph on I-5 express lane NB exiting NE 42 St off-ramp between I-5 express lane NB and NE 42 St exit

**Slow Order**  
40 mph on I-5 express lane SB between Mercer St off-ramp and 5 Av tunnel exit

**Slow Order**  
10 mph on James St between 5 Av and 6 Av

**First Hill (Boren Av/Jefferson St)**  
3, 4, 193, 302, 303, 322, 630, FHSC

**Green Lake P&R**  
45, 62, 64, 79, 322

**Lake City Wy NE/NE 145 St**  
320, 322, 330, 372, 522

**Lake City Wy NE/NE 125 St**  
20, 65, 75, 320, 322, 330, 372, 522

**Lake Forest Park Bothell Wy/Ballingier**  
320, 331, 342, 372

**Kenmore P&R**  
225, 320, 322, 331, 342, 372, 522

**Slow Order**  
30 mph on NE Bothell Way between Ballingier Way NE and 61 Av NE

**Roosevelt Station**  
45, 62, 64, 67, 79, 322, 522

**NE 45 St/I-5 freeway station**  
64, 322

**Puget Sound**

**Shoreline Community College****From: Kenmore P&R Layover**

- ◆ NE Bothell Wy(SR-522)
- C Bothell Wy NE (SR-522)
- R Ballinger Wy NE  
(SR-104)
- R 35 Av NE
- L NE 190 St
- R Ballinger Wy NE
- R 19 Av NE
- C 56 Av W
- L 236 St SW
- R Mountlake Terrace  
Station AcRd
- 2 Mountlake Terrace  
Station Bay 1
- C through transit center
- C Van Ry Blvd
- R 244 St SW
- R NE 205 St
- C N 205 St  
(Lk Ballinger Wy)
- L Meridian Av N
- R N 200 St
- 2 Aurora Village TC Bay 12
- C N 200 St
- C NW 200 St
- L 3 Av NW
- L NW Richmond Beach Rd
- C N Richmond Beach Rd
- R Dayton Av N
- L N 172 St
- R Fremont Av N
- R N 165 St
- C Carlyle Hall Rd N
- L Greenwood Av N
- R N Innis Arden Wy
- R island to N-S rdwy  
(keep left on upper rdwy)
- S zone in front of Bldg 1000

**Special Instructions***Make off-road stops at all zones along state roads.***Kenmore Park & Ride****From: Shoreline Community College**

- ◆ Shoreline CC Bldg 1000
- C past Bldgs 1200 & 1300
- L at stop sign
- L NW Innis Arden Wy
- C N Innis Arden Wy
- L Greenwood Av N
- R Carlyle Hall Rd N
- C Carlyle Hall Rd N
- C N 165 St
- L Fremont Av N
- L N 172 St
- R Dayton Av N
- L N Richmond Beach Rd
- C NW Richmond Beach Rd
- R 3 Av NW
- R NW 200 St
- C N 200 St
- L enter Aurora Village TC
- 2 Bay 6
- C through transit center
- L N 200 St
- L Meridian Av NE
- R N 205 St  
(Lk Ballinger Wy)
- L 244 St SW
- L Van Ry Blvd
- C Van Ry Blvd
- L 236 St SW
- R Mountlake Terrace  
Station AcRd
- 2 Mountlake Terrace  
Station Bay 1
- C through transit center
- L 236 St SW
- R 56 Av W
- C 19 Av NE
- L Ballinger Wy NE
- L Bothell Way NE
- C NE Bothell Wy

- L 73 Av NE
- R NE 181 St
- R enter Kenmore P&R
- S Kenmore P&R

**Awareness Areas**  
*Aurora Village TC*

**Slow Order**

*30 mph or less on  
NE Bothell Wy between  
Ballinger Wy NE/  
61 Av NE*

**To**

Shoreline Community College  
Via Mtlk Terr Sta  
Kenmore P&R  
Via Mtlk Terr Sta

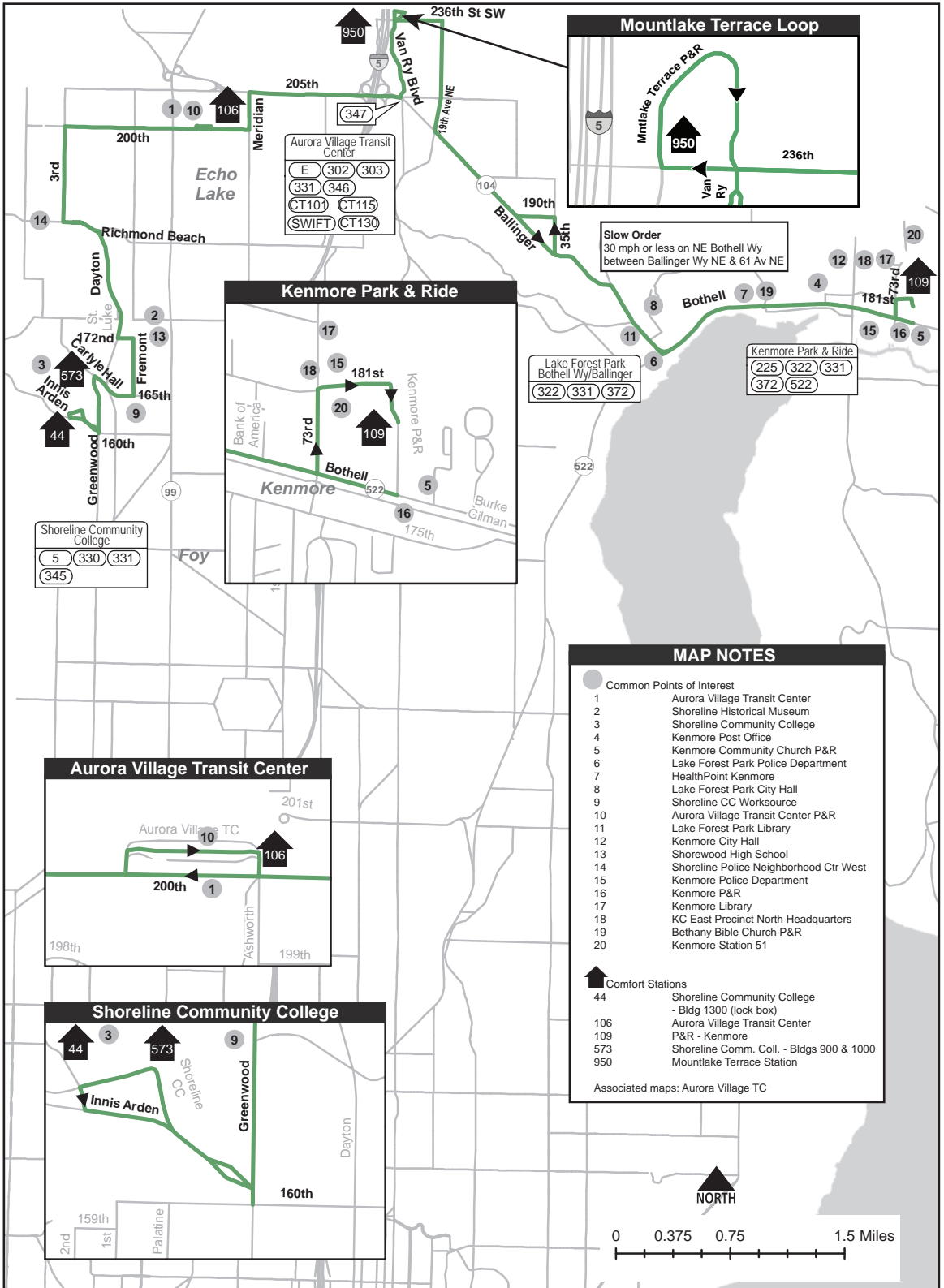
**Base**

North Base 04D5

03BB

04C7





**Mountlake Terrace Station****From: Shoreline South/148th Station**

- ◆ Shoreline South /148th Station Bay 1
- R 5 Av NE
- R NE 145 St
- C N 145 St
- R Greenwood Av N
- R Westminster Way N
- L Dayton Av Nt
- L N 160 St
- R Greenwood Av N
- L N Innis Arden Way
- R Island to N-S rdwy (keep left on upper rdwy)
- S Zone in front of Bldg 1000
- C past Bldgs 1200 & 1300
- L at stop sign
- L NW Innis Arden Way
- C N Innis Arden Way
- L Greenwood Av N
- R Carlyle Hall Rd N
- C Dayton Av N
- C Carlyle Hall Rd N
- C N 165 St
- L Fremont Av N
- R N 175 St
- C NE 175 St
- L 15 Av NE
- C 244 St SW
- L Van Ry Blvd
- L 236 St SW
- R Mountlake Terrace
- S

**Shoreline South/148th Station****From: Mountlake Terrace Station**

- ◆ Mountlake Terrace Station
- C Van Ry Blvd
- R Van Ry Blvd
- R NE 205 St
- C 15 Av NE
- R NE 175 St
- C N 175 St
- L Fremont Av N
- R N 165 St
- R Carlyle Hall Rd N
- C Dayton Av N
- C Carlyle Hall Rd N
- L Greenwood Av N
- R N Innis Arden Way
- R Island to N-S rdwy (keep on upper roadway)
- S zone in front of Bldg 1000
- C past Bldgs 1200 & 1300
- L at stop sign
- L NW Innis Arden Way
- C N Innis Arden Way
- R Greenwood Av N
- L N 160 St
- R Dayton Av N
- R Westminster Way N
- C Greenwood Av N
- L N 145 St
- C NE 145 St
- L 5 Av NE
- L Shoreline South/148th Station AcRd
- S Bay 1

<b>To</b>	<b>Base</b>
Mountlake Terrace Station	038A North Base 04D5
Shoreline S/148th Station Shoreline CC	046D



**Northgate Station****From: Shoreline South Station**

- ◆ Shoreline South Station
- Bay 2
- L 5 Av NE
- L NE 155 St
- C N 155 St
- L Westminster Wy N
- C Greenwood Av N
- L N 130 St
- L Linden Av N
- L south driveway  
at Sanford  
Hildebrandt Towers
- R N-S rdwy
- C clockwise loop
- R Linden Av N
- L N 130 St
- R Meridian Av N
- R N 128 St
- L Densmore Av N
- L N122 St
- R Meridian Av N
- R N 115 St
- R enter NW Hospital
- C Hospital Access Rd
- L N-S road at  
parking garage
- L E-W rdwy
- R Hospital Access Rd
- 2 NW Hospital zone  
(ns) (Main Access Rd)
- L Main Access Rd  
(see exit instructions  
below)
- L N 115 St
- R Meridian Av N
- C College Wy N
- L 95 St
- R Access Rd fork
- R Corliss Av N (North  
Seattle College AcRd)
- L N 92 St
- L 1 Av NE
- S Bay 1

**Shoreline South Station****From: Northgate Station**

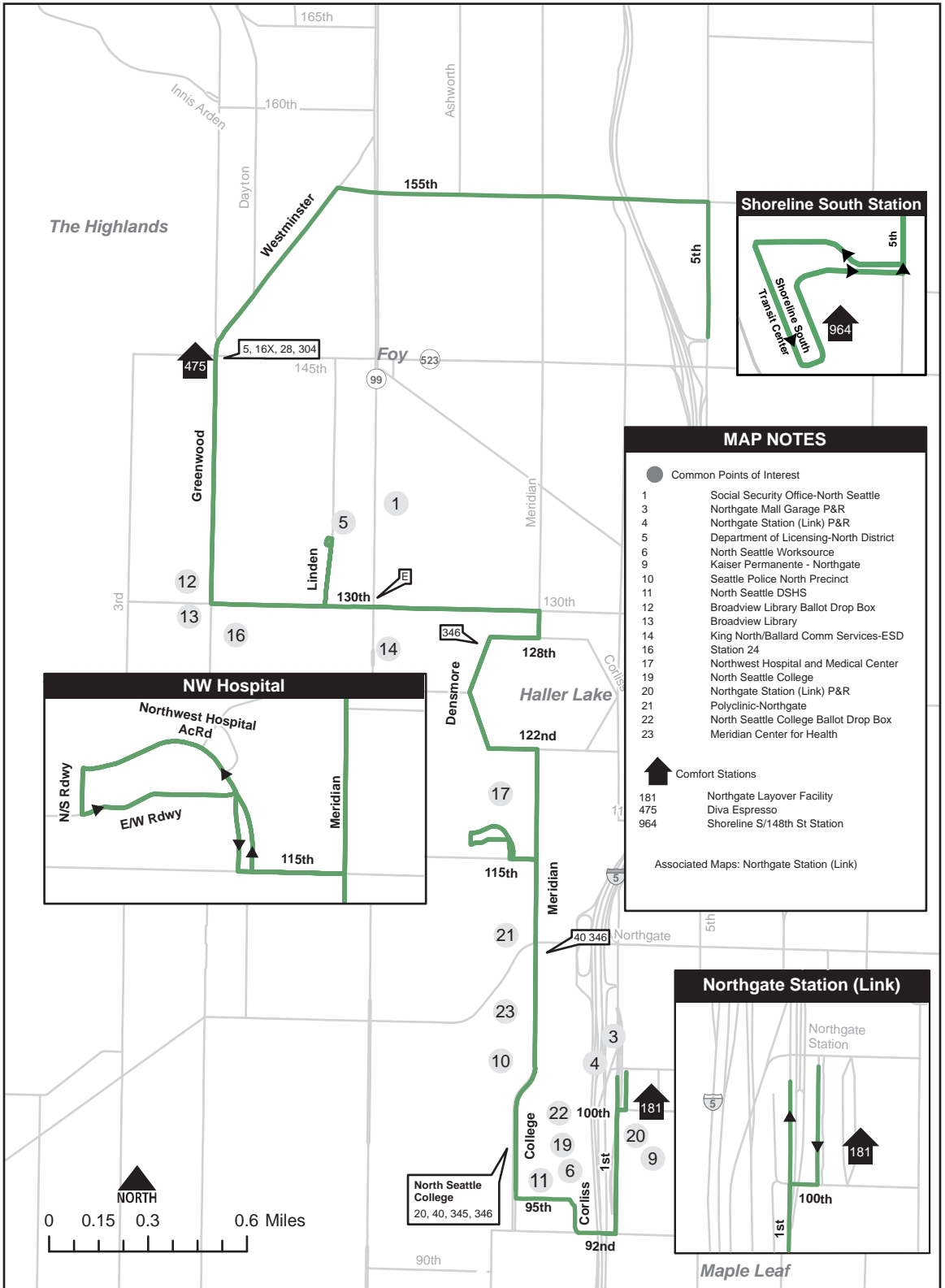
- ◆ Bay 4
- C S/B Transit rdwy
- R NE 100 St
- L 1 Av NE
- R N 92 St
- R Corliss Av N (North  
Seattle College AcRd)
- L Access Rd fork
- L 95 St
- R College Wy N
- C Meridian Av N
- L N 115 St
- R enter NW Hospital
- C Hospital Access Rd
- L N-S road at  
parking garage
- L E-W rdwy
- R Hospital Access Rd
- 2 NW Hospital zone  
(ns) (Main Access Rd)
- L Main Access rdwy  
(see exit instructions  
below)
- L N 115 St
- L Meridian Av N
- L N 122 St
- R Densmore Av N
- R N 128 St
- L Meridian Av N
- L N 130 St
- R Linden Av N
- L south driveway  
at Sanford  
Hildebrandt Towers
- R N-S rdwy
- C clockwise loop
- R Linden Av N
- R N 130 St
- C Greenwood Av N
- C Westminster Wy N
- R N 155 St
- C NE 155 St
- R 5 Av NE
- R Shoreline South Station
- S Bay 2

**When Leaving Northwest Hospital, the Default and Only Exit for Buses is the Left Exit Lane Between the Tollbooths.**

*Do not use the right exit unless directed by a booth attendant.*

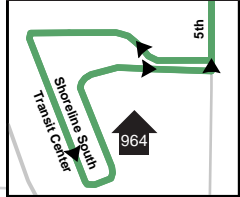
**To****Base**

Northgate Station (NW Hospital)	025	North Base	04D5
Shoreline S/148	0480		



The Highlands

### Shoreline South Station

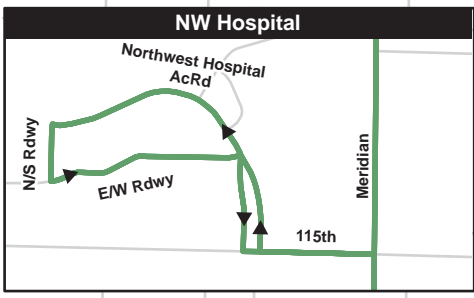


### MAP NOTES

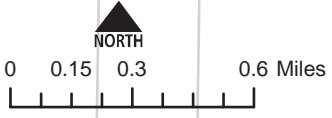
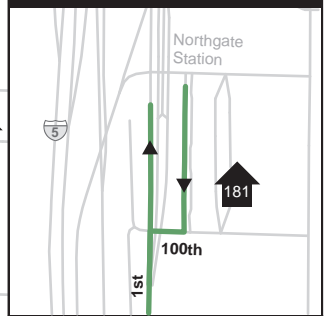
- Common Points of Interest
- 1 Social Security Office-North Seattle
- 3 Northgate Mall Garage P&R
- 4 Northgate Station (Link) P&R
- 5 Department of Licensing-North District
- 6 North Seattle Worksource
- 9 Kaiser Permanente - Northgate
- 10 Seattle Police North Precinct
- 11 North Seattle DSHS
- 12 Broadview Library Ballot Drop Box
- 13 Broadview Library
- 14 King North/Ballard Comm Services-ESD Station 24
- 16 Northwest Hospital and Medical Center
- 17 North Seattle College
- 19 Northgate Station (Link) P&R
- 20 Polyclinic-Northgate
- 22 North Seattle College Ballot Drop Box
- 23 Meridian Center for Health

- ▲ Comfort Stations
- 181 Northgate Layover Facility
- 475 Diva Espresso
- 964 Shoreline S/148th St Station

Associated Maps: Northgate Station (Link)



### Northgate Station (Link)



North Seattle College  
20, 40, 345, 346

Maple Leaf

**Aurora Village Transit Center****From: Shoreline South/148th Station Bay 2**

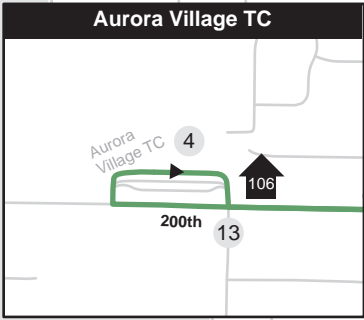
- ◆ Shoreline South/148  
Station Bay 2
- L 5 Av NE
- L NE 155 St
- C N 155 St
- R Meridian Av N
- L N 200 St
- R Aurora Village TC AcRd
- S Bay 1

**Shoreline South/148th Station Bay 2****From: Aurora Village Transit Center**

- ◆ Aurora Village TC Bay 1
- C through transit center
- L N 200 St
- R Meridian Av N
- L N 155 St
- C NE 155 St
- R 5 Av NE
- R Shoreline South/148th  
Station AcRd
- S Bay 2

**Awareness Areas***Aurora Village TC***To****Base**

Shoreline S/148	0223	North Base 04D5
Aurora Village	067C	



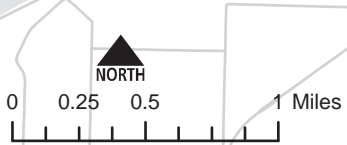
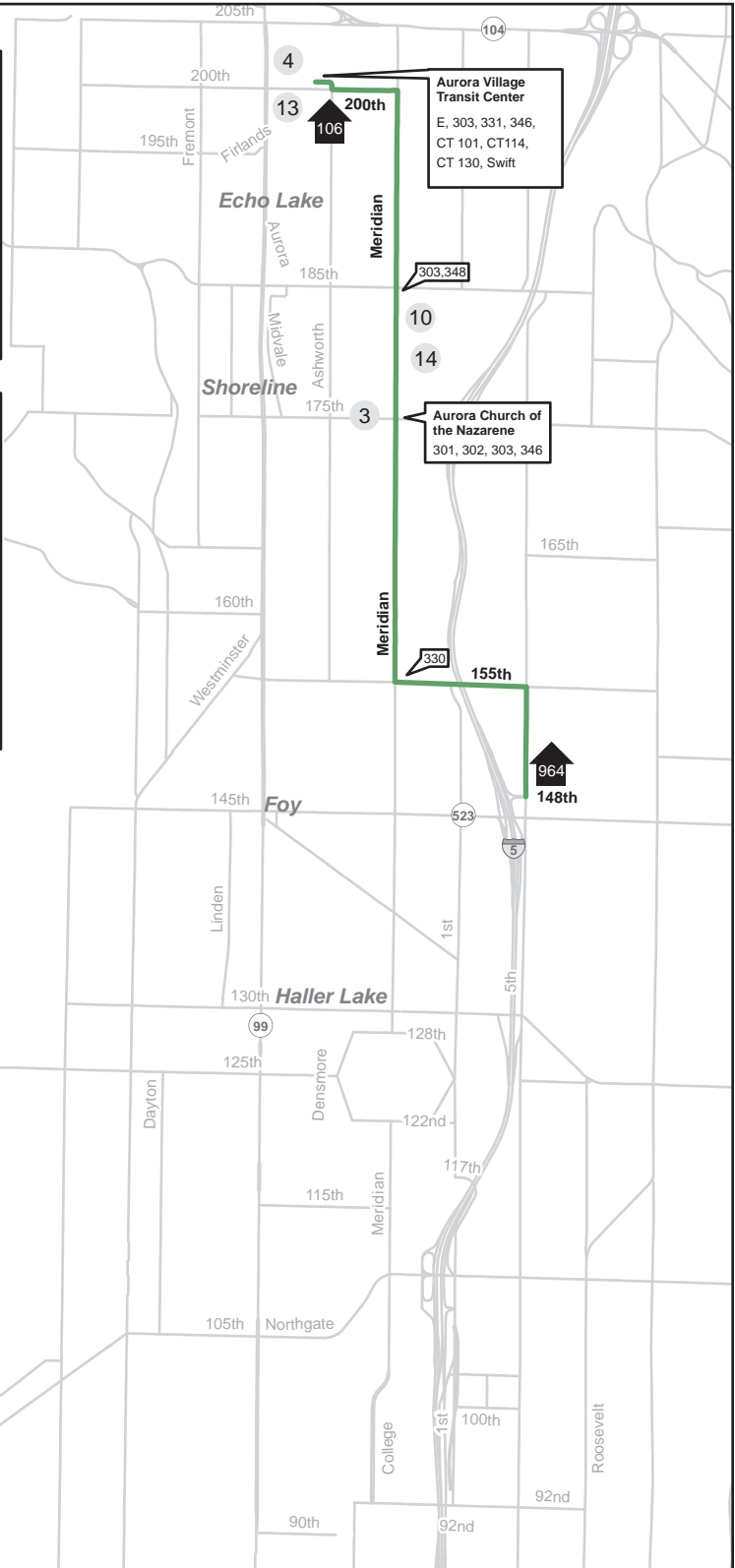
### MAP NOTES

- Common Points of Interest
- 3 Aurora Church of the Nazarene P&R
- 4 Aurora Village Transit Center P&R
- 9 North Seattle DSHS
- 10 District Court-Shoreline
- 14 Korean Zion Presbyterian Church P&R

**House Icon** Comfort Stations

- 106 Aurora Village Transit Center
- 964 Shoreline S/148th St Station

Associated Maps: Northgate Station (Link), Aurora Village Transit Center



**Richmond Beach****From: Northgate Station (Link)**

◆ Northgate Station Bay 1  
 C 1 Av NE  
 R NE 103 St  
 L 5 Av NE  
 R NE Northgate Wy  
 L Roosevelt Wy NE  
 C Pinehurst Wy NE  
 C 15 Av NE  
 L NE 180 St  
 R 10 Av NE  
 L NE 185 St  
 R Shoreline North/185  
 Station AcRd (5 Av NE)  
 R Counter-clockwise  
 Station AcRd  
 2 Bay 3  
 C Station AcRd  
 R NE 185 St  
 C N 185 St  
 C N Richmond Beach Rd  
 C NW Richmond Beach Rd  
 C NW 195 St  
 C NW 196 St  
 S Richmond Beach  
 Dr NW (ns)

**When scheduled to  
8th Ave NW/  
NW Richmond  
Beach Rd**

Operate regular route  
 C N 185 St  
 C N Richmond Beach Rd  
 C NW Richmond Beach Rd  
 R 8 Av NW  
 S

**Northgate Station (Link)****From: Richmond Beach Dr NW/NW 195 PI**

◆ Richmond Beach Dr NW  
 L NW 195 PI  
 R NW 196 St  
 C NW 195 St  
 C NW Richmond Beach Rd  
 C N Richmond Beach Rd  
 C N 185 St  
 C NE 185 St  
 L Shoreline North/185  
 Station AcRd (5 Av NE)  
 R Counter-clockwise  
 Station AcRd  
 2 Bay 3  
 C Station AcRd  
 L NE 185 St  
 R 10 Av NE  
 L NE 180 St  
 R 15 Av NE  
 R Pinehurst Wy NE  
 C Roosevelt Wy NE  
 R NE Northgate Wy  
 L 5 Av NE  
 R NE 103 St  
 L S/B Transit rdwy  
 S Bay 4

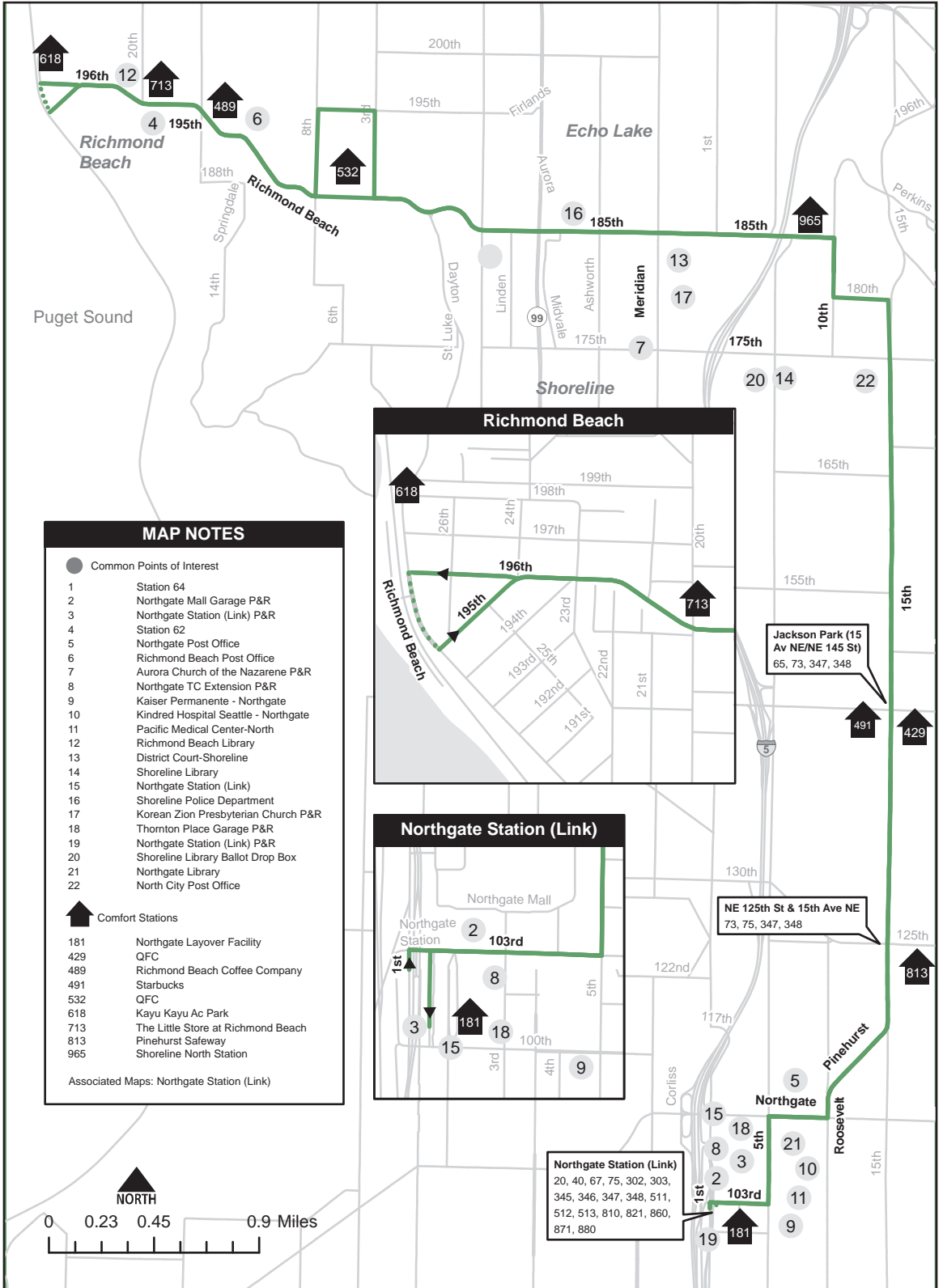
**When Scheduled from  
8th Ave NW/ NW  
Richmond Beach Rd**

◆ 8 Av NW  
 R NW 195 St  
 R 3 Av NW  
 L NW Richmond Beach Rd  
 C regular route

**Passengers may not  
Board or Deboard  
at the Layover on  
Richmond Beach Drive**

To	Base
Northgate Station (North City)	0788 North Base 04D5
Richmond Beach	0694
Hillwood Park	003E





### MAP NOTES

- Common Points of Interest
- 1 Station 64
- 2 Northgate Mall Garage P&R
- 3 Northgate Station (Link) P&R
- 4 Station 62
- 5 Northgate Post Office
- 6 Richmond Beach Post Office
- 7 Aurora Church of the Nazarene P&R
- 8 Northgate TC Extension P&R
- 9 Kaiser Permanente - Northgate
- 10 Kindred Hospital Seattle - Northgate
- 11 Pacific Medical Center-North
- 12 Richmond Beach Library
- 13 District Court-Shoreline
- 14 Shoreline Library
- 15 Northgate Station (Link)
- 16 Shoreline Police Department
- 17 Korean Zion Presbyterian Church P&R
- 18 Thornton Place Garage P&R
- 19 Northgate Station (Link) P&R
- 20 Shoreline Library Ballot Drop Box
- 21 Northgate Library
- 22 North City Post Office

- ▲ Comfort Stations
- 181 Northgate Layover Facility
- 429 QFC
- 489 Richmond Beach Coffee Company
- 491 Starbucks
- 532 QFC
- 618 Kayu Kayu Ac Park
- 713 The Little Store at Richmond Beach
- 813 Pinehurst Safeway
- 965 Shoreline North Station

Associated Maps: Northgate Station (Link)

### Richmond Beach

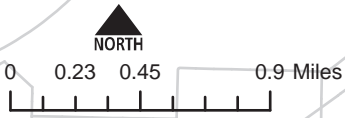
Callout: Richmond Beach (196th, 195th, 199th, 198th, 197th, 20th, 26th, 24th, 194th, 23rd, 193rd, 21st, 192nd, 191st)

Callout: Jackson Park (15 Av NE/NE 145 St) 65, 73, 347, 348

Callout: NE 125th St & 15th Ave NE 73, 75, 347, 348

### Northgate Station (Link)

Callout: Northgate Station (Link) 20, 40, 67, 75, 302, 303, 345, 346, 347, 348, 511, 512, 513, 810, 821, 860, 871, 880



**Shoreline North Station**

**From: Northgate Transit Center**

- ◆ Northgate TC Bay 4
- R NE 100 St
- L 1 Av NE
- R N 92 St
- R Corliss Av N (North Seattle College Access Rd)
- L Access Rd fork
- L N 95 St
- R College Wy N
- C Meridian Av N
- L N 155 St
- R Enter NW Hospital
- C Hospital Access Road
- L N-S road at parking garage
- L E-W rdwy
- R Hospital AcRd
- 2 NW Hospital Zone (ns) (main access rd)
- L Main access rd (see exit instructions in grey box)
- L N 115 St
- L Meridian Av N
- L N 122 St
- R Densmore Av N
- R N 128 St
- L Meridian Av N
- R N 145 St
- C NE 145 St
- L 5 Av NE
- L Shoreline South Station (Bay 2)
- L 5 Av NE
- C Enter Shoreline North Station
- S Bay 4

***When Leaving Northwest Hospital, the Default and Only Exit for Buses is the Left Exit Lane between the Tollbooths.***

Do not use the right exit unless directed by a booth attendant

**Northgate Transit Center**

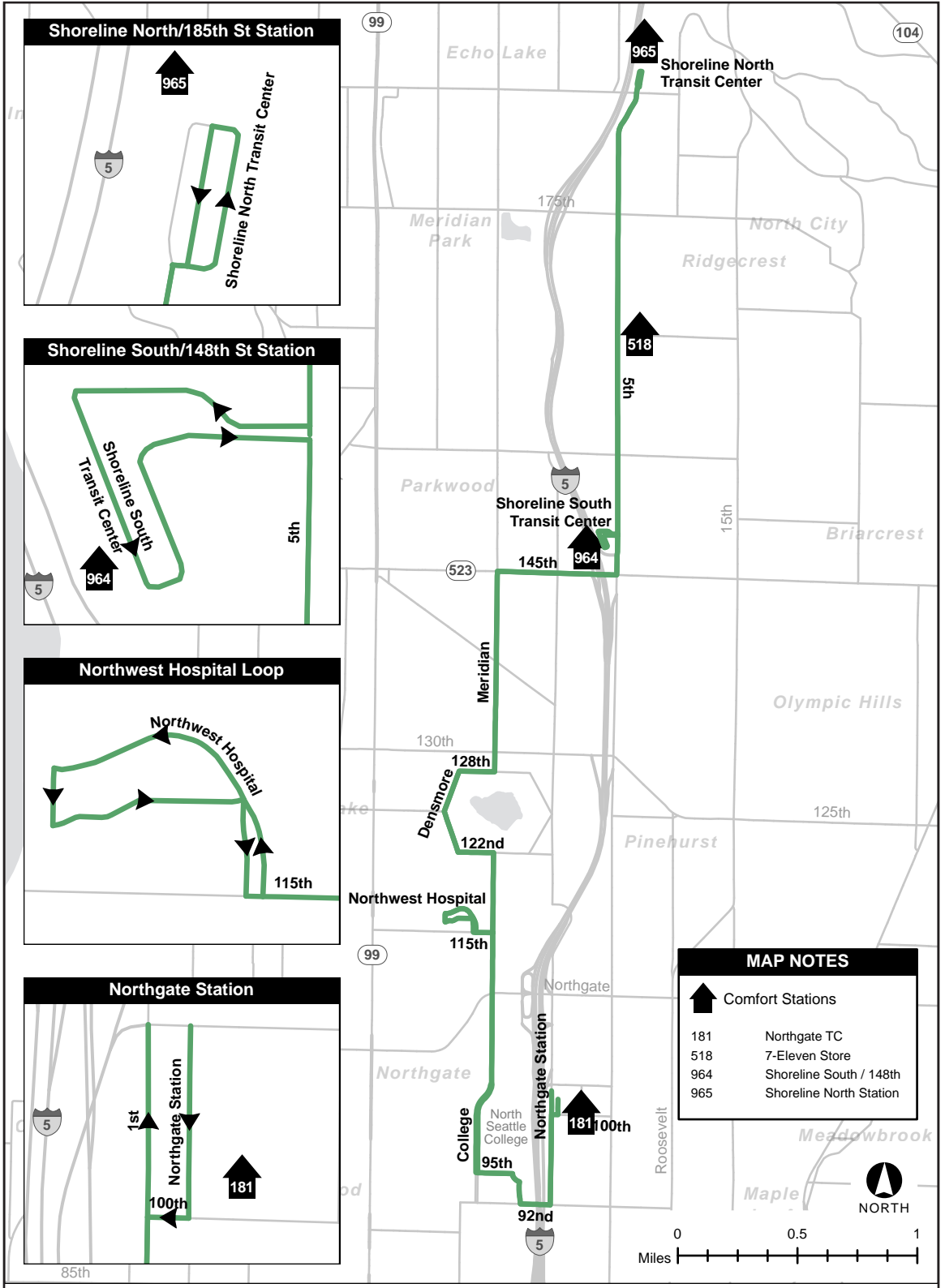
**From: Shoreline North Station**

- ◆ Shoreline North Station (Bay 4)
- C 5 Av NE
- R Shoreline South Station (Bay 2)
- R 5 Av NE
- R NE 145 St
- C N 145 St
- L Meridian Av Nt
- R N 128 St
- L Densmore Av N
- L N 122 St
- R Meridian Av N
- R N 115 St
- R enter NW Hospital
- C Hospital Access Road
- L N-S road at parking garage
- L E-W rdwy
- R Hospital AcRd
- 2 NW Hospital Zone (ns) (main access rd)
- L Main access rd (see exit instructions in grey box)
- L N 115 St
- R Meridian Av N
- C College Way N
- L N 95 St
- R Access Rd fork
- R Corliss Av N (North Seattle College Access Rd)
- L N 92 St
- L 1 Av NE
- S Northgate TC Bay 1

***When Leaving Northwest Hospital, the Default and Only Exit for Buses is the Left Exit Lane between the Tollbooths.***

Do not use the right exit unless directed by a booth attendant

To	Base
Shoreline N/185th	0729 North Base 04D5
NW Hospita	
Shoreline N/185th	034D
Northgate Sta	01EA
NW Hospital	





King County

**METRO**

Operator of the Month

JAN	FEB	MAR	APR	MAY	<b>JUN</b>
JUL	AUG	SEP	OCT	NOV	DEC

JEFFREY  
**AB**  
 WRIGHT

NEIL  
**BB**  
 GOLDINGAY

JASON  
**CB**  
 RING

CRAIG  
**EB**  
 JEFFERSON



King County

**METRO**

Operator of the Month

JAN	FEB	MAR	APR	MAY	<b>JUN</b>
JUL	AUG	SEP	OCT	NOV	DEC

ANTHONY  
**NB**  
 WIMMER

DRAKE  
**RB**  
 DE GRATE

PATRICIA  
**SB**  
 VENABLE

## UW Bothell

From: University Way NE/NE 45 St

- ◆ 12 Av NE
  - L NE 45 St
  - R 15 Av NE
  - L W Stevens Wy NE
  - C E Stevens Wy NE
  - R Pend Orielle Rd
  - L 25 Av NE
  - C Ravenna Av NE
  - C enter Lake City Wy NE  
(N/B just beyond  
NE 92 St)
  - C Lake City Wy NE
  - C Bothell Wy NE  
(SR-522)
  - C NE Bothell Wy
- Slow Order**  
30 mph or less on  
NE Bothell Wy between  
Ballinger Wy NE &  
61 Av NE
- C Bothell Wy NE
  - C Woodinville Dr (SR 522)
  - L Kaysner Wy
  - R Beardslee Blvd
  - R 110 Av NE
  - L Upper Campus loop  
(first rdwy past  
Campus Wy)
  - S

**When Scheduled to  
Kenmore Park & Ride**

Operate regular route

- 2 NE Bothell Wy
- L 73 Av NE
- R NE 181 St
- R enter Kenmore P&R
- S

**When Scheduled to  
Lake City (Weekends)**

Operate regular route

- 2 Lake City Wy NE
- S NE 130 St (fs)  
(Fred Meyer driveway)

**When Scheduled from  
Lake City (Weekday AM  
trip)**

- ◆ Lake City Wy NE/  
NE 130 St
- C Lake City Wy NE

**When Scheduled from  
U-District Station (Link)  
Bay 1**

- ◆ NE 43 St
- R 12 Av NE
- R NE 45 St
- C regular route

**When no layover  
scheduled in U-District  
(Weekend ONLY)**

- ◆ NE 43 St/Brooklyn Av  
Bay 1
- R 12 Av NE
- R NE 45 St
- R 15 Av NE
- C regular route

**Express Stop  
Northbound**

Make no stops between  
University Wy NE/NE 45  
St & Lake City Wy NE/  
NE 125 St except at:

- University Wy NE/NE 45 St
- 15 Av NE/NE 43 St
- 15 Av NE/  
NE Campus Pkwy
- 25 Av NE/NE 47 St
- 25 Av NE/NE Blakeley St
- 25 Av NE/NE 55 St
- 25 Av NE/NE 60 St
- 25 Av NE/NE 65 St
- 25 Av NE/NE 75 St
- 25 Av NE/NE 80 St
- Ravenna Av NE/NE 86 St
- Ravenna Av NE/NE 92 St
- Lake City Wy NE/  
NE 98 St
- Lake City Wy NE/  
24 Av NE
- Lake City Wy NE/  
NE 110 St
- Lake City Wy NE/  
NE 113 St
- Lake City Wy NE/  
NE 120 St

**State Route Stops**

Make off-road stops at all zones along state roads.  
In-lane stops are approved on SR-522 (Bothell Wy)  
only southbound at 68 Av NE.

To	Base
UW Bothell	02A1 North Base 04D5
Cascadia College	
Lake City	03DB

## University District

### From: UW Bothell Campus

- ◆ Upper Campus Loop
- L Campus Wy NE
- R 110 Av NE
- L Beardslee Blvd
- L 104 Av NE
- C Kaysner Wy
- R Woodinville Dr (SR-522)
- 2 Bothell P&R zone
- C Woodinville Dr (SR-522)
- C Bothell Wy NE (SR-522)
- C NE Bothell Wy (SR-522)
- C Bothell Wy NE (SR-522)
- C Lake City Wy NE
- L Ravenna Av NE (just past NE 95 St)
- C 25 Av NE
- R Pend Orielle Rd
- L E Stevens Wy NE
- C W Stevens Wy NE
- R 15 Av NE
- L NE 43 St
- 2 NE 43 St/Brooklyn Av - Bay 1
- R 12 Av NE
- L NE 45 St
- R 11 Av NE
- S

#### **When no layover scheduled in U-District (Weekend ONLY)**

- 2 W Stevens Wy NE
- R 15 Av NE
- L NE 43 St
- S NE 43 St/Brooklyn Av - Bay 1

#### **State Route Stops**

*Make off-road stops at all zones along state roads. In-lane stops are approved on SR-522 (Bothell Wy) only southbound at 68 Av NE.*

#### **When Scheduled from Lake City (Weekends)**

- L Lake City Wy NE
- C regular route

#### **Express Stop Southbound**

*Make no stops between Lake City Wy NE/NE 125 St & Brooklyn Av NE/NE 43 St except at:*

- Lake City Wy NE/NE 120 St
- Lake City Wy NE/NE 115 St
- Lake City Wy NE/NE 110 St
- Lake City Wy NE/24 Av NE
- Lake City Wy NE/NE 98 St
- Ravenna Av NE/NE 92 St
- Ravenna Av NE/NE 86 St
- Ravenna Av NE/NE 85 St
- 25 Av NE/NE 80 St
- 25 Av NE/NE 75 St
- 25 Av NE/NE 65 St
- 25 Av NE/NE 60 St
- 25 Av NE/NE 55 St
- 25 Av NE/NE Blakeley St
- 25 Av NE/NE 47 St
- 15 Av NE/NE Campus Pkwy
- 15 Av NE/NE 42 St
- NE 43 St/Brooklyn Av - Bay 1

#### MAP NOTES

##### ● Common Points of Interest

- 1 Bothell Police Department PSAP
- 2 Lk Forest Park City Hall Ballot Drop Box
- 3 University District Post Office
- 4 University of Washington
- 5 North Seattle Dental Clinic
- 6 Kenmore Police Department
- 7 Lake Forest Park Library
- 8 Lake City Post Office
- 9 Kenmore Library
- 10 UW Medical Center
- 11 Kenmore City Hall Ballot Drop Box
- 12 UW Police Department
- 13 Station 39
- 14 Station 57
- 15 Lake Forest Park City Hall
- 16 Bothell City Hall
- 17 Bothell Police Department
- 18 WorkSource North Seattle
- 19 Lake Forest Park Police Department
- 20 Kenmore Community Church P&R
- 21 Kenmore Post Office
- 22 Station 42
- 23 Kenmore City Hall
- 24 Bothell Regional Library
- 25 HealthPoint Bothell
- 26 Kenmore P&R
- 27 Kenmore Community Club P&R
- 28 Burke Memorial Museum
- 29 Henry Art Gallery
- 30 Bothell City Hall Ballot Drop Box
- 31 UW Campus-Schnitz Hall Ballot Drop Box
- 32 UW Medical Center Roosevelt
- 33 University Prep Academy
- 34 Cascadia College
- 35 UW Link Light Rail Station
- 36 Station 51
- 37 Bothell P&R
- 38 Bothell Municipal Court
- 39 The Vine Church P&R
- 40 Bothell Post Office
- 41 Lake City Library Ballot Drop Box
- 42 Lake City Library



##### Comfort Stations

- 109 P&R - Kenmore
- 113 P&R - Bothell
- 413 Fred Meyers
- 481 UW Bothell Campus
- 588 Starbucks
- 773 Lake City Shell
- 792 Lake City Chevron
- 815 Donut Factory
- 819 Graduate Seattle
- 881 Trader Joe's
- 917 Kitanda Espresso & Acai
- 928 Residence Inn U-District

Associated Maps: U-District Station (Link), Kenmore P&R

TO

Base

U-District Station (Lake City) 045E East Base 04D5



## Roosevelt Station

From: Woodinville Park &amp; Ride

- ◆ NE 179 St (E/B)
- R N-S rdwy through P&R
- R E-W rdwy
- C NE 178 Pl  
(across 140 Av NE)
- R Woodinville-  
Snohomish Rd
- L Woodinville-  
Snohomish Rd
- L NE 195 St
- L enter W/B SR-522
- C SR-522
- R "SR-202 East/  
Woodinville/  
Redmond" exit
- C SR-522
- R "I-405 North/Everett" exit
- C I-405
- R "NE 195 St/Beardslee  
Blvd Exit Only" (Exit 24)
- R "NE 195 St/Beardslee  
Exit Only" exit
- L NE 195 St
- L Beardslee Blvd
- L 110 Av NE
- L Upper Campus loop  
(first rdwy past  
Campus Wy)
- 2 stop
- C Upper Campus loop
- L Campus Wy NE
- R 110 Av NE
- L Beardslee Blvd
- L 104 Av NE
- C Kaysner Wy
- R Woodinville Dr (SR-522)
- 2 Bothell P&R-  
Woodinville Dr zone
- C Woodinville Dr (SR-522)
- C Bothell Wy NE (SR-522)
- C NE Bothell Wy (SR-522)
- C Bothell Wy NE (SR-522)
- C Lake City Wy NE
- C Roosevelt Wy NE
- S NE 66 St (fs) - Bay 4

**When Scheduled from  
UW-Bothell**

- C Upper Campus loop
- L Campus Wy NE
- R 110 Av NE
- C regular route

**When Laying Over at  
Woodinville P&R E-W  
Rdwy**

- ◆ E-W rdwy
- R 140 Av NE
- R NE 179 St
- R N-S rdwy
- 2 main P&R stop
- C regular route

**Express Stops  
Westbound**

- Woodinville P&R
- NE 178 Pl/180 Pl
- Woodinville-  
Snohomish Rd/  
NE N Woodinville Wy
- SR-522 ramp/132 Av NE
- Beardslee Blvd/Ross Rd
- Campus Way/110 Av NE
- Woodinville Dr/  
Bothell P&R
- Bothell Wy NE/  
NE 180 St (fs)
- NE Bothell Wy/80 Av
- NE Bothell Wy/  
Kenmore P&R Access
- NE Bothell Wy/68 Av
- NE Bothell Wy/61 Av
- Bothell Wy NE/NE 170 St
- Bothell Wy NE/NE 165 St
- Bothell Wy NE/NE 153 St
- Lake City Wy NE/  
NE145 St
- Lake City Wy NE/  
NE 137 St
- Lake City Wy NE/  
NE 130 St
- Lake City Wy NE/  
NE 125 St
- Lake City Wy NE/  
20 Av NE
- Roosevelt Wy NE/  
NE 66 St - Bay 4

**To**

Roosevelt Station

**Base**

0525

East Base 04D4



## Woodinville Park & Ride

### From: Roosevelt Station (Link)

- ◆ Bay 3
- C 12 Av NE
- R Lake City Wy NE  
(SR-522)
- C Bothell Wy NE
- Slow Order**  
30 mph or less on  
NE Bothell Wy between  
Ballinger Wy NE &  
61 Av NE
- C Woodinville Dr
- L Kaysner Wy
- R Beardslee Blvd
- R 110 Av NE
- L Upper Campus loop  
(first rdwy past  
Campus Wy)
- 2 stop
- C Upper Campus loop
- L Campus Wy NE
- R 110 Av NE
- R Beardslee Blvd
- R NE 195 St
- R enter S/B I-405
- C I-405
- R "SR-522 East to  
SR-202 Monroe/  
Wenatchee" (Exit 23A)
- C SR-522
- R "SR-202 East/Wood/  
Redmond" exit
- C "Transit Only" lane
- C enter E/B SR-522
- C SR-522
- R "NE 195 St/Duvall" exit
- R NE 195 St
- R Woodinville-  
Snohomish Rd
- L NE 178 Pl
- L 140 Av NE
- R NE 179 St
- S

#### **If Zone on NE 179 St is Blocked**

- R N-S Rdwy
- 2 main P&R stop (only  
if passengers are still  
on coach)
- R E-W rdwy
- S

#### **When Scheduled to UW-Bothell**

- Operate regular route
- 2 Upper campus loop  
(first roadway past  
Campus Wy)
- S

#### **Express Stops Eastbound**

- 12 Av NE/NE 67 St
- Lake City Wy NE/  
NE 85 St (fs)
- Lake City Wy NE/  
NE 125 St (fs)
- Lake City Wy NE/  
NE 130 St (fs)
- Lake City Wy NE/  
NE 137 St (fs)
- Bothell Wy NE/  
NE 145 St (fs)
- Bothell Wy NE/  
NE 153 St (ns)
- Bothell Wy NE/  
NE 165 St (fs)
- Bothell Wy NE/  
NE 170 St (fs)
- NE Bothell Wy/  
61 Av NE (fs)
- NE Bothell Wy/  
68 Av NE (fs)
- NE Bothell Wy/  
73 Av NE (fs)
- NE Bothell Wy/  
80 Av NE (fs)
- Bothell Wy NE/  
Bothell Wy NE (ns)
- UW Bothell Campus  
Wy/110 Av NE
- Beardslee Blvd/  
NE 195 St
- SR-522/SR-202  
Freeway Station
- Woodinville-Snohomish  
Rd/139 Av NE
- NE 178 Pl/138 Pl NE
- Woodinville P&R

#### **To**

Woodinville Park & Ride  
Bothell

#### **Base**

056A East Base 04D4  
0567

## MAP NOTES

 Common Points of Interest

- 1 Bothell Police Department PSAP
- 2 Lake Forest Park City Hall Ballot Drop Box
- 3 Roosevelt High School
- 4 North Seattle Dental Clinic
- 5 Kenmore Police Department
- 6 Lake Forest Park Library
- 7 Lake City Post Office
- 8 Kenmore Library
- 9 Kenmore City Hall Ballot Drop Box
- 10 Station 39
- 11 Station 57
- 12 Lake Forest Park City Hall
- 13 Bothell City Hall
- 14 Bothell Police Department
- 15 WorkSource North Seattle
- 16 Lake Forest Park Police Department
- 17 Kenmore Community Church P&R
- 18 Kenmore Post Office
- 19 Station 42
- 20 I-5/NE 65th St./Green Lake P&R
- 21 Kenmore City Hall
- 22 Bothell Regional Library
- 23 HealthPoint Bothell
- 24 Kenmore P&R
- 25 Kenmore Community Club P&R
- 26 Bothell City Hall Ballot Drop Box
- 27 Station 31
- 28 Cascadia College
- 29 Station 51
- 30 Bothell P&R
- 31 Woodinville P&R
- 32 Bothell Municipal Court
- 33 The Vine Church P&R
- 34 Swedish Clinic Green Lake
- 35 Bothell Post Office
- 36 UW Clinic Woodinville
- 37 Lake City Library Ballot Drop Box
- 38 Woodinville Post Office
- 39 Lake City Library

 Comfort Stations

- 109 P&R - Kenmore
- 113 P&R - Bothell
- 156 P&R - Woodinville
- 413 Fred Meyers
- 481 UW Bothell Campus
- 588 Starbucks
- 748 Casa Patron
- 773 Lake City Shell
- 792 Lake City Chevron
- 875 Safeway (Roosevelt Wy NE&NE 73 St)
- 913 Circle K Shell Station

Associated Maps: Roosevelt Station (Link), Kenmore P&R



## University District

From: Redmond Transit Center

- ◆ Redmond TC Bay 5
- R NE 83 St
- R 161 Av NE
- L NE 85 St
- L 154 Av NE
- C W Lake Sammamish Pkwy NE
- R enter W/B SR-520
- C SR-520
- R "NE 51 St" exit
- C enter W/B SR-520
- R "NE 40 St" exit
- C enter W/B SR-520
- C SR-520  
(merge left to HOV lane)
- L "Bus Only" exit to Clyde Hill/Yarrow Point Freeway Station

**Slow Order**

30 mph or less when entering platform area at Yarrow Point Freeway Station

- 2 Clyde Hill/Yarrow Point Freeway Station
- C SR-520 bus only lane

**Slow Order**

30 mph or less when entering platform area at Evergreen Point Freeway Station

- 2 Evergreen Point Freeway Station
- C SR-520
- R "Montlake Blvd E/ Univ of Wash" exit
- R Montlake Blvd E
- C Montlake Blvd NE
- 2 UW Station Bay 4
- L NE Pacific Pl
- C NE Pacific St
- R 15 Av NE
- S NE 42 St (fs)

**Express Stops Westbound**

- Redmond TC Bay 5
- NE 85 St/fs 160 Av NE
- 154 Av NE/(fs) NE 85 St
- 156th Av NE/NE 31st St
- W Lake Sammamish Pkwy NE/NE Leary Wy
- SR-520/NE 51 St Freeway Station
- SR-520/NE 40 St Freeway Station
- SR-520/Yarrow Point Freeway Station
- SR-520/Evergreen Point Freeway Station
- Montlake Blvd E/ E Shelby St
- UW Station Bay 4
- NE Pacific St/Pedestrian Overpass
- 15 Av NE/NE 40 St
- 15 Av NE/NE 42 St

## Redmond Transit Center

From: University District

- ◆ 15 Av NE
- L NE Pacific St
- 2 UW Station Bay 1
- R Montlake Blvd NE
- C Montlake Blvd E
- R enter E/B SR-520
- C SR-520 (move left to HOV lane)
- L "Bus Only" exit to Evergreen Point Freeway Station

**Slow Order**

30 mph or less when entering platform area at Evergreen Point Freeway Station

- 2 Evergreen Point Freeway Station
- C SR-520 HOV lane
- L "Bus Only" exit to Clyde Hill/Yarrow Point Freeway Station

**Slow Order**

30 mph or less when entering platform area at Yarrow Point Freeway Station

- 2 Clyde Hill/Yarrow Point Freeway Station
- C SR-520 (merge right)
- R "NE 40 St/NE 51 St" exit
- R "NE 40 St" Exit
- C enter E/B SR-520
- R "NE 51 St" exit
- C enter E/B SR-520
- R "W Lake Sammamish Pkwy NE" exit
- L W Lake Sammamish Pkwy NE
- C 154 Av NE
- R NE 85 St

- R 161 Av NE
- L NE 83 St
- S Redmond TC Bay 1

**Express Stops Eastbound**

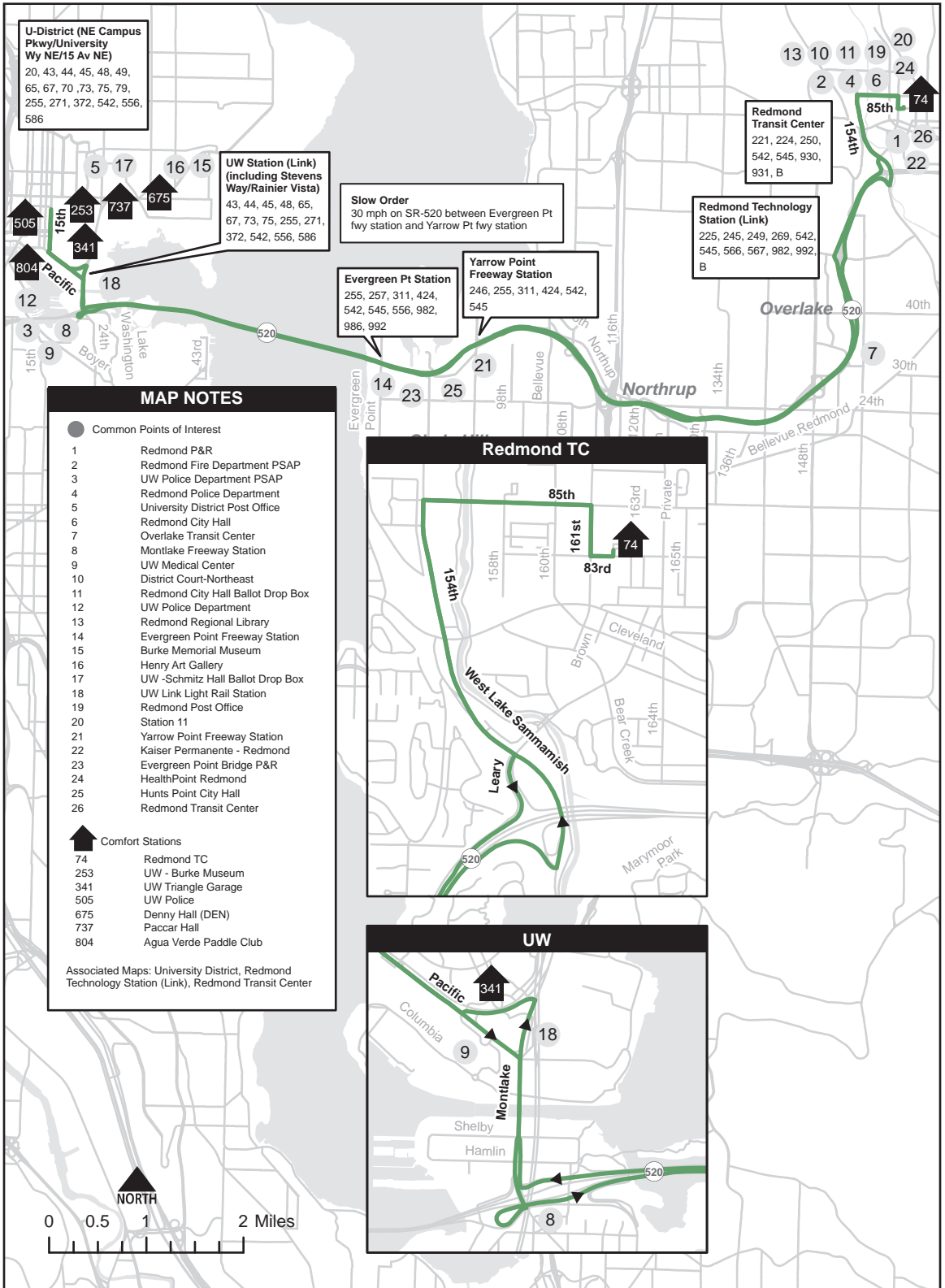
- 15 Av NE/NE 43 St
- 15 Av NE/ NE Campus Pkwy
- 15 Av NE/NE 40 St
- NE Pacific St/ Pedestrian Overpass
- UW Station Bay 1
- SR-520/Evergreen Point Freeway Station
- SR-520/Yarrow Point Freeway Station
- SR-520/NE 40 St Freeway Station
- SR-520/NE 51 St Freeway Station
- W Lake Sammamish Pkwy NE/(fs) Leary Wy
- NE 85 St/(fs) 154 Av NE
- NE 31st St/156th Av NE
- NE 85 St/(ns) 161 Av NE
- Redmond TC Bay 1

**Awareness Areas**

Montlake Blvd NE/  
NE Pacific St

**To****Base**

U-District Station	01E0	East Base	04D4
Redmond Transit Center	0044		



"Stay humble through adversity!  
Stay positive, treat others with respect."

~ **Cherry Denise Gilbert**  
**BB January Operator of the Month**

"A bus driver is not the sum total of  
who you are. It's only what you do.  
Therefore, remember if you only live  
by other people's praises, you'll die by  
their criticism. Keep you power."

~ **Latamla Bailey-Townsend**  
**AB April Operator of the Month**

"Relax, don't take negative comments  
personal. In one ear and out the other,  
don't let it bounce around."

~ **Scott Wildi**  
**RB May Operator of the Month**

## Downtown Seattle

## From: Bear Creek Park &amp; Ride

- ◆ Bear Creek P&R (east rdwy)
- R E-W rdwy
- R passenger pick-up rdwy
- L 178 PI NE
- R NE 76 St
- R NE Redmond Wy
- R 164 Av NE
- L NE 83 St
- 2 Redmond TC Bay 6
- C NE 83 St
- R 161 Av NE
- L NE 85 St
- L 154 Av NE
- C W Lake Sammamish Pkwy NE
- R enter W/B SR-520
- C SR-520
- R "NE 51 St" exit
- C across NE 51 St
- 2 NE 51 St Freeway Express Stop
- C collector/distributor lanes
- R "NE 40 St" exit
- C across NE 40 St
- 2 Freeway Express stop
- C collector/distributor lanes
- C enter W/B SR-520
- C SR-520 (merge left to HOV lane)
- L "Bus Only" exit to Clyde Hill/Yarrow Point Freeway Station

**Slow Order**

*30 mph or less when entering platform area at Yarrow Point Freeway Station*

- 2 Clyde Hill/Yarrow Point Freeway Station
- C SR-520 bus only lane

**Slow Order**

*30 mph or less when entering platform area at Evergreen Point Freeway Station*

- 2 Evergreen Point Freeway Station
- C SR-520
- C enter "I-5 South/Seattle/Portland"
- C I-5
- R "Stewart St/Denny Way" (Exit 166)
- C Stewart St
- L 5 Av (ns) (monorail pillars)
- C 5 Av (right lane when clear of pillars)
- C 5 Av S
- L Seattle Blvd S
- C Airport Way S
- S S Royal Brougham Wy (fs)

**Express Stop Westbound**

- Bear Creek P&R
- NE 76 St/177 PI NE
- Redmond Way/NE 79 St (ns)
- Redmond Way/166 Av NE
- Redmond TC Bay 6
- NE 85 St/160 Av NE (fs)
- 154 Av NE/NE 85 St (fs)
- W Lake Sammamish Pkwy NE/NE Leary Way
- SR-520/NE 51 St Freeway Station
- Overlake TC Bay 4 (when scheduled through transit center)
- SR-520/NE 40 St Freeway Station
- SR-520/Yarrow Point Freeway Station
- SR-520/Evergreen Point Freeway Station
- Stewart St/Yale Av
- Stewart St/9 Av (ns)
- Stewart St/7 Av (ns)
- 5 Av/Pine St (ns)
- 5 Av/University St (ns)
- 5 Av/Marion St (ns)
- 5 Av/Jefferson St (ns)
- 5 Av/S Jackson St (fs)
- 6 Av/Airport Wy S/Royal Brougham Wy (fs)

**Awareness Areas**

*S Jackson St between 2 Av Ext S & 5 Av S*

**To**

Downtown Seattle 05B8

**Base**

East Base 04D4

## Bear Creek Park &amp; Ride

From: 6 Av S/S Royal Brougham Way

- ◆ 6 Av S
  - L S Royal Brougham Wy
  - R 4 Av S
  - C 4 Av
  - R Olive Wy
  - L entrance N/B I-5
  - C I-5
  - R "SR-520/Bellevue/  
Kirkland" (Exit 168B)
  - C SR-520 (merge left into  
HOV lane on main span  
of SR-520)
  - L Evergreen Point  
Freeway Station
- Slow Order**  
*30 mph or less when  
entering platform area at  
Evergreen Point  
Freeway Station*
- 2 Evergreen Point  
Freeway Station
  - C SR-520 HOV lane
  - L "Bus Only" exit to  
Clyde Hill/Yarrow Point  
Freeway Station
- Slow Order**  
*30 mph or less when  
entering platform area at  
Yarrow Point Freeway  
Station*
- 2 Clyde Hill/Yarrow Point  
Freeway Station
  - C SR-520 (merge right)
  - R "NE 40 St/NE 51 St" exit
  - 2 Freeway Express Stop at  
Overlake TC
  - C collector/distributor lanes
  - R "NE 51 St " exit
  - C across NE 51 St
  - 2 freeway express stop
  - C enter E/B SR-520
  - R "W Lake Sammamish  
Pkwy NE" exit
  - L W Lake Sammamish  
Pkwy NE
- C 154 Av NE
  - R NE 85 St
  - R 161 Av NE
  - L NE 83 St
  - 2 Redmond TC Bay 3
  - C NE 83 St
  - R 164 Av NE (SR 202)
  - L NE Redmond Wy
  - L NE 76 St
  - L 178 PI NE
  - R into Bear Creek P&R
  - C through P&R (passenger  
pick-up rdwy)
  - R 178 PI NE
  - R NE Union Hill Rd
  - R enter Bear Creek P&R  
(east rdwy)
  - S Layover A or B

**Express Stops****Eastbound**

- 6 Av S/ S Royal  
Brougham Wy (fs) (N/B)
- 4 Av S/(ns) S Jackson St
- 4 Av/James St
- 4 Av/Marion St
- 4 Av/Pike St
- Olive Wy/8 Av (ns)
- Olive Wy/Terry Av (ns)
- Olive Wy/Boren Av (fs)
- SR-520/Evergreen Point  
Freeway Station
- SR-520/Yarrow Point  
Freeway Station  
(92 Av NE)
- SR-520/NE 40 St  
Freeway Station
- SR-520/NE 51 St  
Freeway Station
- W Lake Sammamish Pkwy  
NE/Leary Wy (fs)
- NE 85 St/54 Av NE (fs)
- NE 85 St/161 Av NE (ns)
- Redmond TC Bay 3
- Cleveland St/  
166 Av NE (ns)
- NE 76 St/177 PI NE
- Bear Creek P&R

**Awareness Areas**

*S Jackson St between  
2 Av Ext S & 5 Av S*

**To**

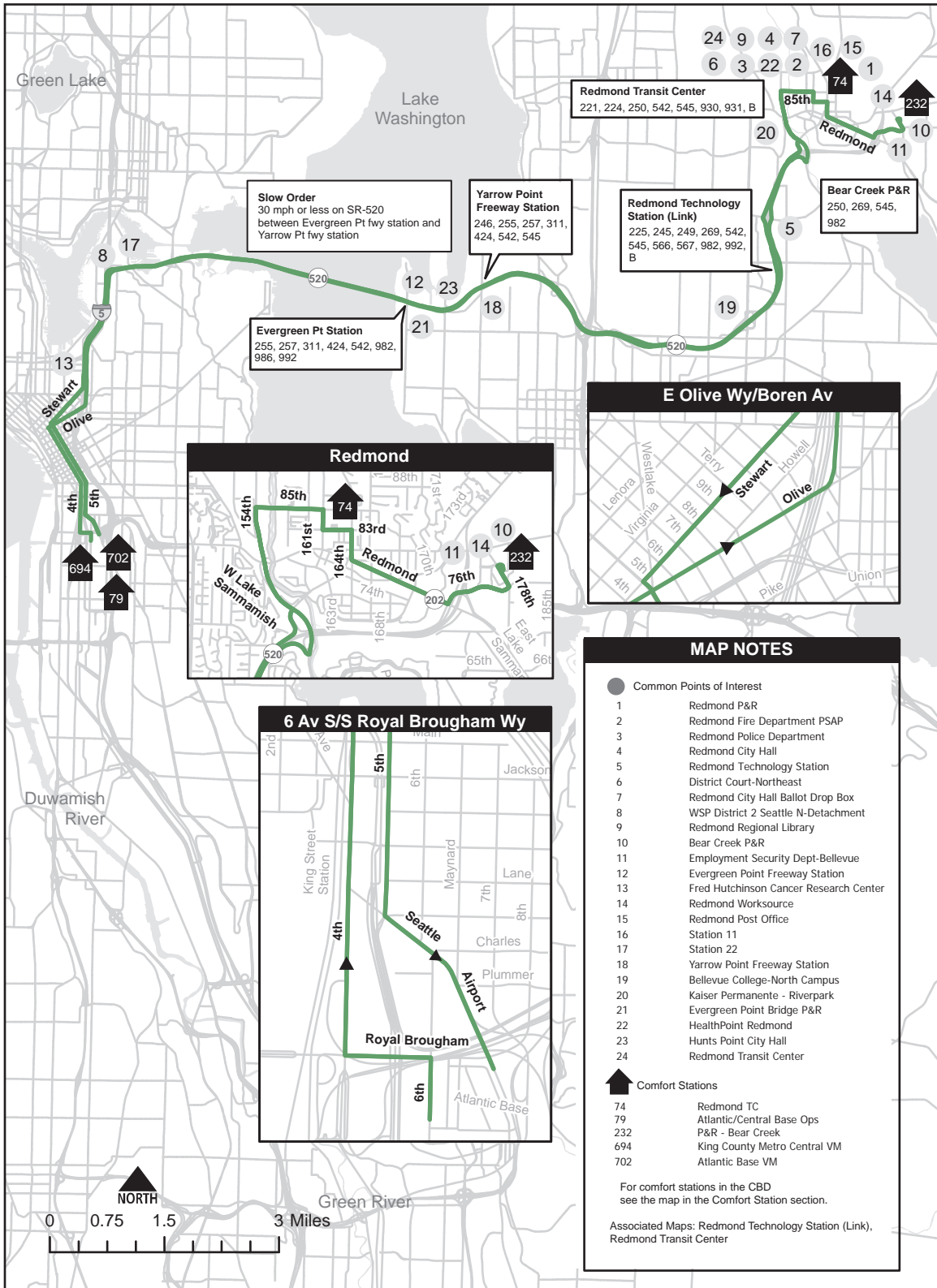
Redmond

**Base**

05C1

East Base 04D4





## Bellevue

From: Downtown Seattle

- ◆ Union St
- L 2 Av
- C 2 Av Ext S
- C 4 Av S
- R "I-90 East/Spokane" on-ramp
- L Edgar Martinez Dr S
- C I-90
- C I-90 regular lanes
- R "77 Av SE" (Exit 7)
- L 77 Av SE
- R N Mercer Wy
- R 80 Av SE
- L enter E/B I-90 ("Buses/Carpools")
- C HOV lane
- C HOV left lane ("Jct I-405/ Bellevue Way/Buses/ Carpools/Exit Only")
- L "Bellevue Way" exit
- C Bellevue Wy SE
- C Bellevue Wy NE
- R NE 4 St
- L 108 Av NE
- 2 Bellevue TC (Bay 12)
- C 108 Av NE
- R NE 12 St
- R 110 Av NE
- S NE 10 St

**Express Stops Eastbound**

- Union St/6 Av (fs)
- Union St/4 Av (fs)
- 2 Av/Seneca St (fs)
- 2 Av/Cherry St (ns)
- 2 Av Ext S/Yesler Wy (fs)
- N Mercer Wy/80 Av SE (N Mercer Island P&R)
- S Bellevue Station (Link) Bay 3
- Bellevue Wy SE/ SE 16 St
- Bellevue Wy SE/ SE 10 St (park/pool lot)
- Bellevue Wy SE/SE 3 St
- Bellevue Wy NE/Main St
- NE 4 St/105 Av NE
- 108 Av NE (Bellevue TC Bay 12)/NE 6 St
- 110 Av NE/NE 10 St (S/B)

## Downtown Seattle

From: 110 Av NE/NE 10 St

- ◆ 110 Av NE
- L NE 8 St
- R 112 Av NE
- R NE 6 St
- C enter Bellevue TC (Bay 9)
- L 108 Av NE
- R NE 4 St
- L Bellevue Wy NE
- C Bellevue Wy SE
- L enter South Bellevue P&R (Bay 1)
- R 112th Ave SE/South Bellevue P&R Access Rd
- L Bellevue Wy SE
- L enter W/B I-90 HOV lane ("Bus/Carpool Only")
- C I-90 HOV
- L "80 Av SE" exit ("Buses/Carpools")
- R 80 Av SE
- L N Mercer Wy
- C enter W/B I-90
- C I-90 regular lanes
- C W/B I-90 (follow signs to "City Center/Amtrak")
- L 4 Av S
- C 4 Av
- R Pike St
- R Convention Pl
- S Pike St(fs)

**Express Stops Westbound**

- 110 Av NE/NE 10 St (S/B)
- NE 6 St (Bellevue TC Bay 9)/108 Av NE
- NE 4th St/108 Av NE (fs)
- Bellevue Wy NE/ NE 4 St (fs)
- Bellevue Wy SE/Main St
- Bellevue Wy SE/SE 3 St
- Bellevue Wy SE/SE 11 St (park & pool lot)
- Bellevue Wy SE/SE 16 St
- S Bellevue Station (Link) Bay 1
- N Mercer Wy/80 Av SE (N Mercer Island P&R)
- 4 Av S/S Jackson St (ns)
- 4 Av S/S Washington St (fs)
- 4 Av/Cherry St (fs)
- 4 Av/Seneca St (ns)
- 4 Av/Union St (fs)
- Pike St/6 Av (ns)
- Pike St/Convention Pl (ns)

**When Scheduled from Bellevue Transit Center Bay 9**

- ◆ Bellevue TC Bay 9
- C regular route

**Awareness Areas**

5 Av/Union St

3 Av/Union St

S Jackson St between 2 Av Ext S &amp; 5 Av S

To	Base
Bellevue	0799 East Base 04D4
Seattle	0030



“Smile, they don’t know what you  
are thinking”

~ ***Toni Cruz***

***NB April Operator of the Month***

“Things happen, and if you let it fester  
it can really get to you. It’s not worth  
the time and stress towards your  
mental health. The quicker you can let  
it go, the better person you will be.”

~ ***Scott Whitestine***

***SB February Operator of the Month***

“Work does not define you, you define  
the work”

~ ***Chris Bridgeman***

***EB February Operator of the Month***

## Downtown Seattle

From: Issaquah Highlands Park and Ride

- ◆ Issaquah Highlands P&R Bay 4
- C counterclockwise through P&R to S/B exit
- C 9 Av NE
- C Highlands Dr NE
- C E Sunset Way
- C W Sunset Way
- R Newport Way NW
- C NW Maple St (through intersection)
- L enter Issaquah TC (Bus Only)
- C bus loop
- 2 Bay 2
- C 17 Av NW exit (SR-900)
- R 17 Av NW (Renton-Issaquah Rd SE/ SR-900)
- R enter W/B I-90
- C I-90 HOV
- L "142 PI SE" HOV (Exit Buses/Carpools)
- C entrance W/B I-90 HOV lanes
- C I-90 HOV lane
- L "80 Av SE" exit ("Buses/Carpools")
- R 80 Av SE
- L N Mercer Way
- C enter W/B I-90
- C I-90 regular lanes
- R "Rainier Av S" exit 3B
- C Rainier Av S
- L S Dearborn St
- C Seattle Blvd S
- R 4 Av S
- C 4 Av
- R Blanchard St
- S 6 Av/Blanchard St

**When Scheduled from  
NE Redmond-Fall City  
Rd/185 Av NE**

- ◆ NE Redmond-Fall City Rd
- R Sahalee Way
- C 228 Av NE
- C 228 Av SE
- R SE 30 St
- L transit entrance S Sammamish P&R
- C through P&R loop
- 2 Bay 1
- C bus loop
- R SE 30 St
- C Issaquah-Pine Lake Rd
- C Highlands Dr NE
- C 9 Av NE
- L "Transit Only" Entrance Issaquah Highlands P&R
- 2 Bay 4
- C regular route

**Express Stops  
Westbound**

- NE Redmond Way/ 185 Av NE
- 228 Av NE/NE 25 Way
- 228 Av NE/ NE Inglewood Hill Rd
- 228 Av SE/SE 8 St
- S Sammamish P&R Bay 1
- Issaquah-Pine Lake Rd SE/SE 37 PI
- Issaquah Highlands P&R (Bay 4)
- 9 Av NE/NE Ellis Dr
- E Sunset Way/1 Av NE
- Issaquah TC Bay 2
- Westbound I-90 on-ramp 142 PI SE (fs)
- Mercer Island P&R
- Rainier Ave S/S Charles St
- 4 Av/S Jackson St
- 4 Av/S Washington St
- 4 Av/Cherry St
- 4 Av/Seneca St
- 4 Av/Pike St
- 4 Av/Stewart St

**Awareness Areas**

5 Av/Union St

Virginia St/4 Av

S Jackson St between  
2 Av Ext S & 5 Av S**To****Base**

Downtown Seattle

07E9

East Base 04D4

## Issaquah Highlands Park &amp; Ride

From: Blanchard St/8 Av

- ◆ Lenora St
- L 2 Av
- C 2 Av Ext S
- L S Jackson St
- R Rainier Av S
- R "I-90 East/Spokane" on-ramp
- C I-90 regular lanes
- R "77 Av SE" (Exit 7)
- L 77 Av SE
- R N Mercer Way
- R 80 Av SE
- L enter E/B I-90 ("Buses/Carpools")
- C HOV lane
- C HOV right lane ("I-90 East/Spokane/Buses/Carpools")
- L "142 PI SE" HOV exit (Buses/Carpools)
- C enter E/B I-90 HOV on-ramp
- C I-90
- R "SR-900 South/Renton" (Exit 15)
- R 17 Av NW (Renton-Issaquah Rd SE/ (SR-900))
- L enter Issaquah TC (Bus Only)
- C bus loop
- 2 Bay 6
- C "NW Maple St" exit
- R NW Maple St
- C Newport Way NW
- L W Sunset Way
- C E Sunset Way
- C Highlands Dr NE
- L "Transit Only" entrance Issaquah Highlands P&R
- C counterclockwise through P&R
- 2 Bay 3

**When Scheduled to NE  
Redmond-Fall City Rd/  
NE 185 Av NE**

- C counterclockwise through P&R to N/B exit
- C Highlands Dr NE
- C Issaquah-Pine Lake Rd SE
- C SE 30 St
- L transit entrance S Sammamish P&R loop
- 2 Bay 1
- C through P&R loop
- R SE 30 St
- L 228 Av SE
- C 228 Av NE
- C Sahalee Way NR
- L NE Redmond-Fall City Rd
- S 185 Av NE (fs)

**Express Stops  
Eastbound**

- Lenora St/4 Av
- 2 Av/Stewart St
- 2 Av/Seneca St
- 2 Av/Cherry St
- 2 Av S/Yesler Way
- S Jackson St/ Maynard Av S
- Rainier Av S/S Charles St
- Mercer Island P&R
- Eastbound I-90 off-ramp (ns) 142 PI SE
- Issaquah TC Bay 6
- E Sunset Way/Rainier Blvd
- Issaquah Highlands Dr/ NE Ellis
- Issaquah Highlands P&R Bay 3
- Issaquah-Pine Lake Rd SE/Issaquah-Fall City Rd
- Issaquah-Pine Lake Rd SE/SE 40 PI
- Issaquah-Pine Lake Rd SE/SE 37 PI
- S Sammamish P&R Bay 1
- 228 Av SE/SE 8 St
- 228 Av NE/NE 8 St
- 228 Av NE/NE 25 Way
- NE Redmond Way/ 185 Av NE

**Awareness Areas**

5 Av/Union St

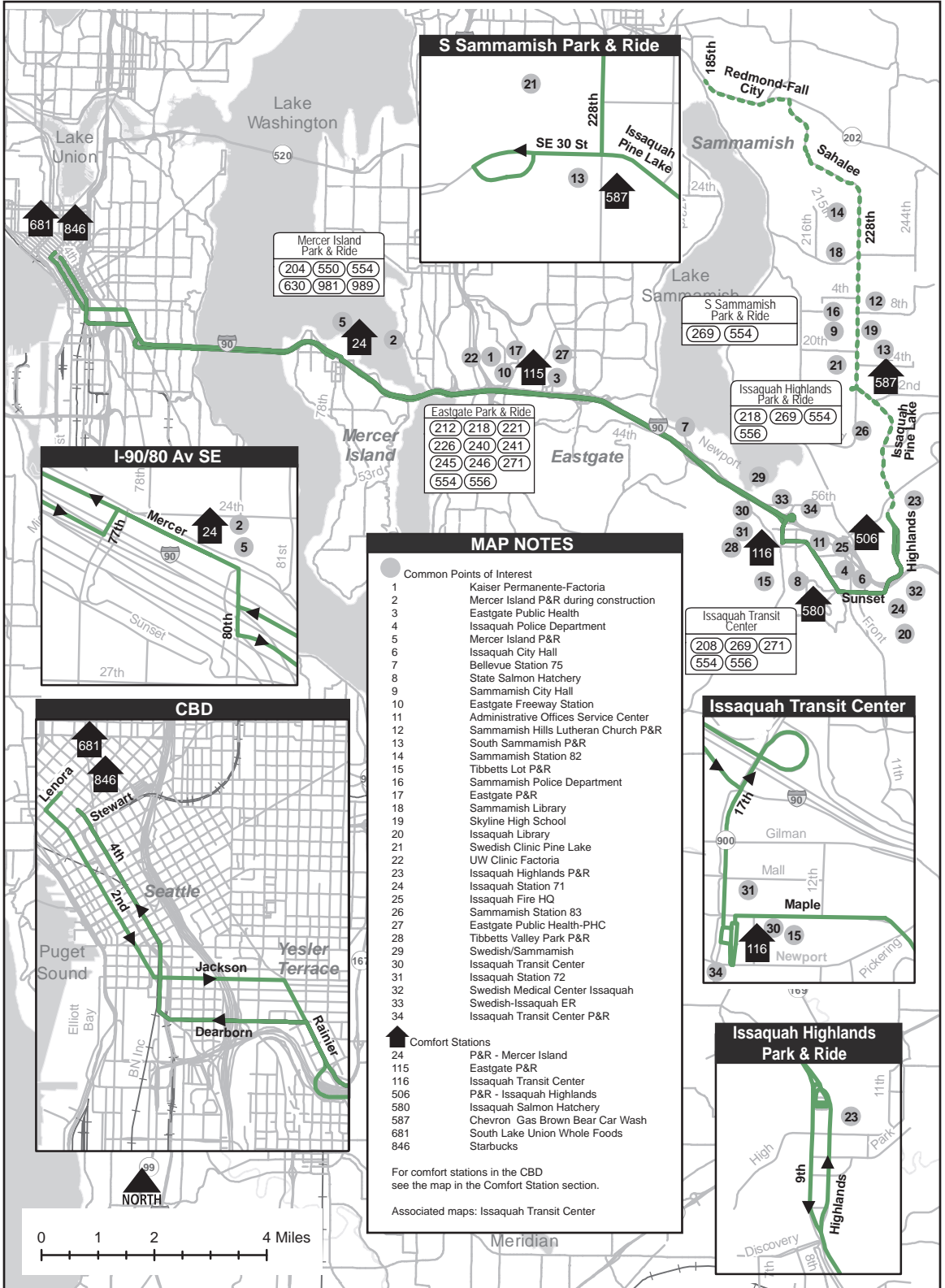
Virginia St/4 Av

S Jackson St between  
2 Av Ext S & 5 Av S

**To**

**Base**

Issaquah	07EB	East Base	04D4
Sammamish (via Issaquah)	0557		



## University District

From: Issaquah Highlands Park &amp; Ride

- ◆ Issaquah Highlands P&R Bay 4
- C counterclockwise through P&R to S/B exit
- C 9 Av NE
- C Highlands Dr SE
- R enter W/B I-90
- C I-90
- R "SR-900 South/Renton" (Exit 15)
- L 17 Av NW (Renton-Issaquah Rd SE/SR-900)
- L enter Issaquah TC (bus only)
- C bus loop
- 2 Bay 3
- C 17 Av NW exit (SR-900)
- R 17 Av NW (Renton-Issaquah Rd SE/SR-900)
- R enter W/B I-90
- C I-90 (merge left to HOV lane)
- L "142 PI SE" HOV (Exit buses/carpools)
- C HOV enter W/B I-90
- C W/B I-90 (merge right after I-405 off-ramps)
- C W/B I-90 rdwy
- R "Bellevue Way" (Exit 9)
- C Bellevue Wy SE
- C Bellevue Wy NE
- R NE 4 St
- L 110 Av NE
- L NE 6 St
- 2 Bay 8
- L 108 Av NE
- R NE 10 St
- L 112 Av NE
- C 108 Ave NE
- L HOV Entrance W/B SR-520
- C SR-520 (merge left to HOV lane)
- L "Bus Only" exit to Clyde Hill/Yarrow Point freeway station

**Slow Order**

*30 mph or less when entering platform area at Yarrow Point Freeway Station*

- 2 Clyde Hill/Yarrow Point freeway station
- C SR-520 bus only lane

**Slow Order**

*30 mph or less when entering platform area at Evergreen Point Freeway Station*

- 2 Evergreen Point freeway station
- C SR-520
- R "Montlake Blvd/Univ of Wash" exit
- R Montlake Blvd E
- C Montlake Blvd NE
- L NE Pacific Pl
- R NE Pacific St
- R 15 Av NE
- S 43 St (fs)

**Express Stops Westbound**

- Issaquah Highlands P&R Bay 4
- 9 Av NE/NE Ellis
- Issaquah P&R
- W/B I-90 on-ramp 142 PI SE (fs)
- S Bellevue Station (Link) Bay 3
- Bellevue Wy SE/SE 16 St (fs)
- Bellevue Wy SE/SE 10 St (fs)
- Bellevue Wy SE/SE 3 St
- Bellevue Wy NE/Main St (fs)
- NE 4 St/105 Ave NE (ns) Bellevue TC Bay 5
- Yarrow Pt freeway station
- Evergreen Point freeway station
- Montlake Blvd E/E Shelby St
- UW Station (Link) Bay 4
- NE Pacific St/15 Av NE
- 15 Av NE/NE Campus Pkwy
- 15 Av NE/NE 42 St

**Awareness Areas**

*Montlake Blvd NE/  
NE Pacific St*

**To****Base**

U-District Station

0331

East Base 04D4



## Issaquah Highland Park &amp; Ride

From: 15 Av NE/NE 43 St

- ◆ 15 Av NE/NE 43 St
- C 15 Av NE
- L NE Pacific St
- R Montlake Blvd NE
- C Montlake Blvd E
- R enter E/B SR-520
- C SR-520 (move left to HOV lane)
- L "Bus Only" exit to Evergreen Point freeway station

**Slow Order**

*30 mph or less when entering platform area at Evergreen Point Freeway Station*

- 2 Evergreen Point freeway station
- C SR-520 HOV lane
- L "Bus Only" exit to Clyde Hill/Yarrow Point freeway station

**Slow Order**

*30 mph or less when entering platform area at Yarrow Point Freeway Station*

- 2 Clyde Hill/Yarrow Point freeway station
- C SR-520 HOV lane
- L "108 Ave NE" HOV exit
- R 108 Av NE
- C 112 Av NE
- R NE 10 St
- L 108 Av NE
- L NE 6 St
- 2 Bay 5
- R 112 Av NE
- R NE 4 St
- L Bellevue Wy NE
- C Bellevue Wy SE
- L enter S Bellevue Station
- S Bay 1
- C through station
- L Bellevue Wy SE

- L enter E/B I-90 (under I-405)
- L "I-90 E Spokane/I-405" enter E/B I-90
- C E/B I-90 (merge left into HOV lane)
- L "142 PI SE" HOV (Exit Buses/Carpools)
- C enter E/B I-90 HOV on ramp
- C I-90
- R "SR-900 South/Renton" (Exit 15)
- R 17 Av NW (Renton-Issaquah Rd SE/SR-900)
- L enter Issaquah TC (bus only)
- C bus loop
- 2 Bay 6
- C 17 Av NW exit (SR-900)
- R 17 Av NW (Renton-Issaquah Rd SE/SR-900)
- R enter E/B I-90
- C I-90
- R "E Sunset Way/Highlands Dr" (Exit 18)
- C "Highlands Dr" exit
- C Highlands Dr NE
- L "Transit Only" Enter Issaquah Highlands P&R
- C counterclockwise through P&R
- S Bay 3

**Express Stops Eastbound**

- 15 Av NE/NE 43 St
- 15 Av NE/NE Campus Pkwy
- NE Pacific St/15 Av NE
- NE Pacific St/Montlake Blvd NE Bay 1
- Montlake Blvd E/E Lk Washington Blvd
- Evergreen Point freeway station
- Yarrow Pt freeway station
- Bellevue TC Bay 8
- NE 4 St/108 Av NE (fs)
- Bellevue Way NE/NE 4 St (fs)
- Bellevue Wy NE/Main St (fs)
- Bellevue Wy NE/SE 3 St (fs)
- Bellevue Wy SE/SE 11 St (fs)
- Bellevue Wy SE/SE 16 St (ns)
- S Bellevue Station (Link) Bay 1
- E/B I-90 off-ramp/ns 142 PI SE
- Issaquah TC
- Issaquah Highlands Dr/NE Ellis
- Issaquah Highland P&R Bay 3

**Awareness Areas**

*Montlake Blvd NE/  
NE Pacific St*

**To**

Issaquah

**Base**

0735

East Base 05D4

## MAP NOTES

 Common Points of Interest

- 1 Issaquah Police Department PSAP
- 2 NORCOM PSAP
- 3 UW Police Department PSAP
- 4 Bellevue Police Department
- 5 University District Post Office
- 6 Bellevue High School
- 7 Social Security Office-Bellevue
- 8 UW Medical Center
- 9 Issaquah Transit Center P&R
- 10 Station 72
- 11 UW Police Department
- 12 Issaquah Library
- 13 Bellevue Art Museum
- 14 Tibbetts Lot P&R
- 15 Blood Bank-Bellevue
- 16 Tibbetts Valley Park P&R
- 17 Issaquah Highlands P&R
- 18 KCLS Service Center
- 19 Issaquah City Hall
- 20 Swedish Medical Center Issaquah
- 21 Burke Memorial Museum
- 22 Bellevue Regional Library
- 23 Henry Art Gallery
- 24 Issaquah Transit Center
- 25 Swedish-Issaquah ER
- 26 Station 71
- 27 Bellevue Library Ballot Drop Box
- 28 Issaquah City Hall Ballot Drop Box
- 29 UW -Schmitz Hall Ballot Drop Box
- 30 Station 1
- 31 HQ
- 32 Issaquah Police Department
- 33 UW Link Light Rail Station
- 34 Overlake Hospital Medical Center
- 35 State Salmon Hatchery
- 36 Bellevue Transit Center



## Comfort Stations

- 68 Bellevue TC 1
- 68 Bellevue TC 2
- 115 Eastgate P&R
- 116 Issaquah Transit Center
- 253 UW - Burke Museum
- 341 UW Triangle Garage
- 505 UW Police
- 506 P&R - Issaquah Highlands
- 673 Andiamo
- 675 Denny Hall (DEN)
- 678 Pacific Regent of Bellevue
- 685 Starbucks
- 696 Bellevue Library
- 737 Paccar Hall
- 852 South Bellevue P&R Link Station
- 287 College Inn Pub

Associated Maps: U-District, Bellevue Transit Center, Issaquah Highlands P&R, Issaquah TC, S Bellevue Station (Link), Eastgate P&R,



“Very few passengers try to ruin your day. Most just want to go somewhere, so don’t let the ‘few’ ruin your day.”

~ **Peter Scott**

***BB March Operator of the Month***

“Treat everyone with dignity and respect. Follow the rules. Get plenty of rest. All money is not good money.”

~ **Evelyn Joyce Hicks**

***RB January Operator of the Month***

“It doesn’t cost anything to be nice. Safety and service before schedule. If you see someone running for the bus, always wait for them!”

~ **Joe Mullis**

***RB March Operator of the Month***

**Redmond Technology Station**

**From: Auburn Station Bay 2**

- ◆ Auburn Sounder Station
- R A St SW
- C 4 St SW
- C S Division St
- L 3 St SW
- R C St NW ramp
- C C St SW
- C C St NW
- R 15 St NW
- L A St NE
- R Auburn P&R
- 2 Bay 1
- C Auburn P&R
- R 15 St NE
- C 15 St NW
- R enter N/B SR 167 ramp
- C N/B SR 167
- R exit to SR 516 "Willis St/Des Moines"
- R W Willis St (SR 516)
- C roundabout (from left lane)
- 2 4 Av S (northbound exit)
- R W Smith St
- L Railroad Av N
- L Kent Sounder Station
- 2 Bay 3
- C Kent Sounder Station
- R Railroad Av N
- L E Pioneer St
- L Central Av N
- R enter N/B SR 167 ramp to "Renton/Seattle"
- C N/B SR 167
- C Rainier Av S
- R S 3 St
- L Burnett Av S
- L Renton TC
- 2 Bay 1
- R Logan Av S
- C Logan Av N
- R N 6 St
- L Park Av N
- R N Southport Dr
- R ramp to N/B I-405
- C N/B I-405
- L exit to "NE 6th St" (HOV exit)
- L NE 6 St
- C Bellevue TC
- 2 Bay 11
- R 108 Av NE
- R NE 10 St
- L ramp to E/B SR 520
- C E/B SR 520
- R "NE 40 St" exit
- S NE 40 St (ns)

**Express Stops Northbound**

- Auburn Station Bay 2
- Auburn P&R
- W Smith St/4 Av N
- Kent Sounder Station Bay 3
- Central Av N/S 228 St
- Rainier Av S/S 7 St
- Renton TC Bay 1
- Park Av N/N 6 St
- Park Av N/N 8 St
- N Southport Dr/Garden Av N
- Park Dr NE/Garden Av N
- Bellevue TC Bay 11
- SR 520/NE 40 St

**When Scheduled from Kent Sounder Station**

- ◆ Bay 3
- C regular route

**Auburn Station Bay 4**

**From: Redmond Technology Station**

- ◆ Redmond Technology Station Bay 4
- L Transit Loop Access Rd
- L 156 Av NE
- L NE 40 St
- L enter W/B SR 520 ramp
- C W/B SR 520
- R exit to SB I-405 to "Renton"
- C S/B I-405
- R exit to "NE 8th St West" (exit 13B)
- R NE 8 St
- L 108 Av NE
- L NE 6 St
- C Bellevue TC
- 2 Bay 6
- C NE 6 St
- R enter S/B I-405 ramp
- C S/B I-405
- R exit to "SR 900 E/Park Ave N/Sunset Blvd NE" (Exit 5)
- R N Southport Dr
- L Park Av N
- R N 6 St
- L Logan Av N
- L Logan Av S
- L Renton TC
- 2 Bay 4
- L Burnett Av S
- L S 2 St
- L Rainier Av S
- C Rainier Av S
- C S/B SR 167
- R exit to "84th Ave S/ N Central Ave"
- L 84 Av S
- C Central Av N
- R E Pioneer St
- L Railroad Av N
- 2 Bay 9
- R Smith St
- L 4 Av N
- C 4 Av S
- C roundabout
- 2 W Willis St (SR 516) (W/B)
- L enter S/B SR 167
- C S/B SR 167
- R exit to "15th St NW"
- L 15 St NW
- L A St NE
- R Auburn P&R
- S Bay 1
- C Auburn P&R
- R 15 St NE
- C 15 St NW
- L C St NW
- C C St SW
- R 3 St SW
- R S Division St
- C 4 St NW
- C A St SW
- L 1 St SW
- C Auburn Sounder Station
- S Bay 4

**Express Stops Southbound**


- Redmond Technology Station Bay 4
- SR 520/NE 40 St
- Bellevue TC Bay 6
- N Southport Dr/Lake Washington Blvd N
- Park Av N/N 8 St
- Renton TC Bay 4
- Rainier Av S/SW 7 St
- Central Av N/S 228 St
- Kent Sounder Station Bay 9
- 4 Av N/W Smith St
- Auburn P&R
- Auburn Station Bay 4

**When Scheduled to Kent Sounder Station**

- Operate regular route
- 2 Railroad Av
  - S Bay 9

To	Base
Redmond Tech Station	0028 East Base 04D4
Auburn	0213
Kent Station	012D

## MAP NOTES

-  Common Points of Interest
- 1 NORCOM PSAP
  - 2 Regional Justice Center Ballot Drop Box
  - 3 Auburn Police Department
  - 4 Bellevue Police Department
  - 5 Factoria Police Substation
  - 6 South Renton P&R
  - 7 Redmond Technology Station
  - 8 Green River College - Kent Campus
  - 9 Kent Station Surface Lot P&R
  - 10 Social Security Office-Bellevue
  - 11 Downtown Renton Post Office
  - 12 Auburn Transit Center
  - 13 Kent Regional Library
  - 14 Kent Sounder Station
  - 15 HealthPoint at Valley Cities Kent
  - 16 HealthPoint Kent
  - 17 Department of Licensing-Kent
  - 18 Kenndale Freeway Station
  - 19 Coal Creek Parkway Freeway Station
  - 20 Auburn P&R
  - 21 Station 71
  - 22 Wilburton P&R
  - 23 Kent Garage at Kent Station P&R
  - 24 City View Church P&R
  - 25 Blood Bank-Bellevue
  - 26 West Auburn High School
  - 27 Kenndale United Methodist P&R
  - 28 Renton City Municipal Garage P&R
  - 29 Renton P&R (Metropolitan Place)
  - 30 Auburn City Hall
  - 31 MultiCare Auburn Medical Center
  - 32 Virginia Mason-Bellevue
  - 33 East King County Convention & Visitors B
  - 34 Kaiser Permanente - Bellevue
  - 35 Kent Police Department
  - 36 Green River College Auburn Center
  - 37 Auburn Post Office
  - 38 Evans Heliport
  - 39 Maleng Regional Justice Center
  - 40 Seattle University Eastside Center
  - 41 Newport Hills P&R
  - 42 Midlakes Post Office
  - 43 Newport Hills Freeway Station
  - 44 Downtown Kent Post Office
  - 45 Bellevue Regional Library
  - 46 Bellevue Library Ballot Drop Box
  - 47 Station 7
  - 48 Renton Transit Center
  - 49 Kent City Hall
  - 50 UW Medicine Valley Medical Center
  - 51 UW Eastside Speciality
  - 52 Overlake Hospital Medical Center
  - 53 Bellevue College-North Campus
  - 54 Bellevue City Hall
  - 55 Auburn Park & Ride Ballot Drop Box
  - 56 Valley Medical Cascade Primary Care
  - 57 Fred Meyer P&R
  - 58 Bellevue Transit Center
  - 59 Auburn Sounder Station
  - 60 Renton High School
  - 61 HealthPoint Renton

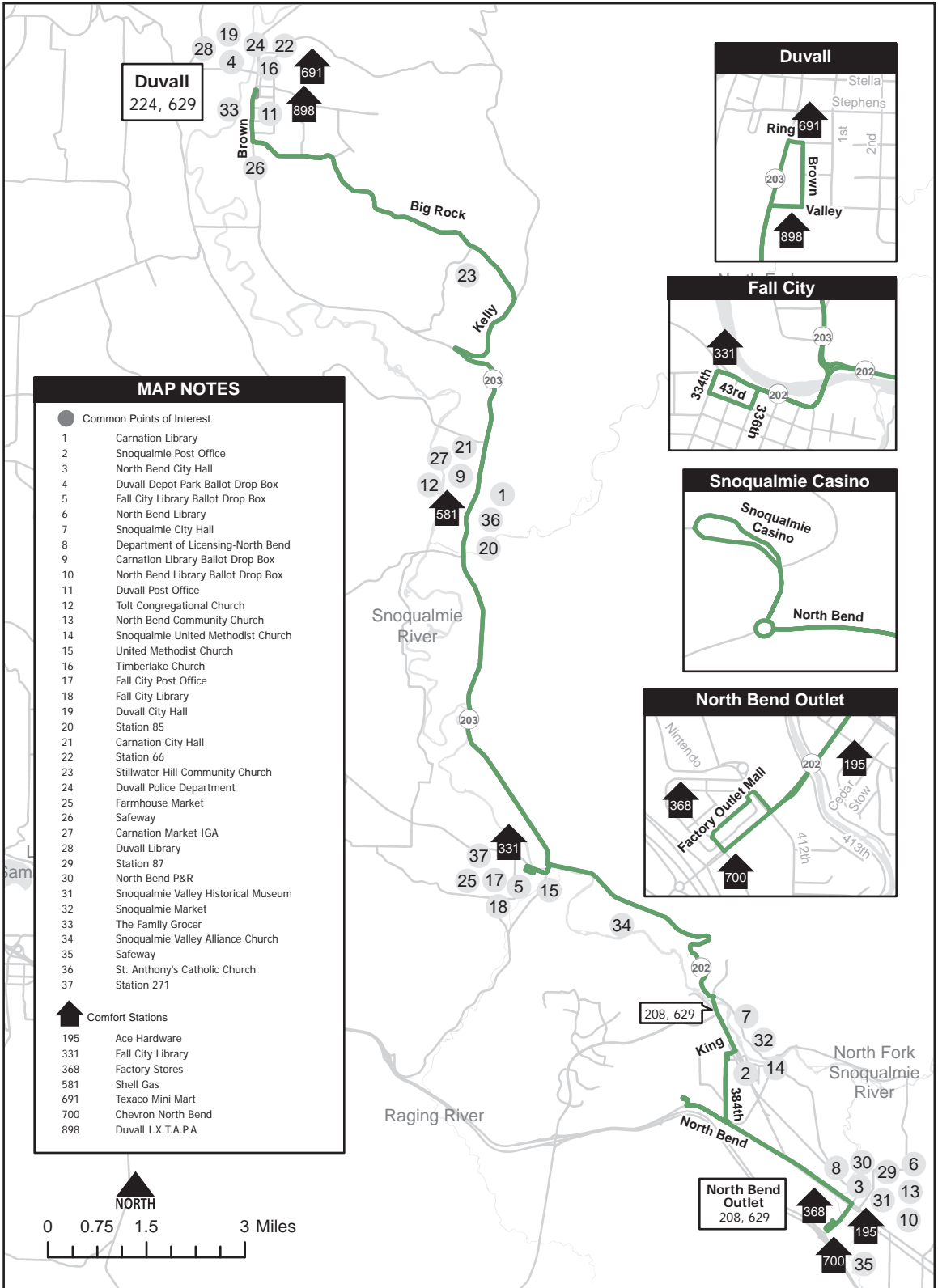


## Comfort Stations

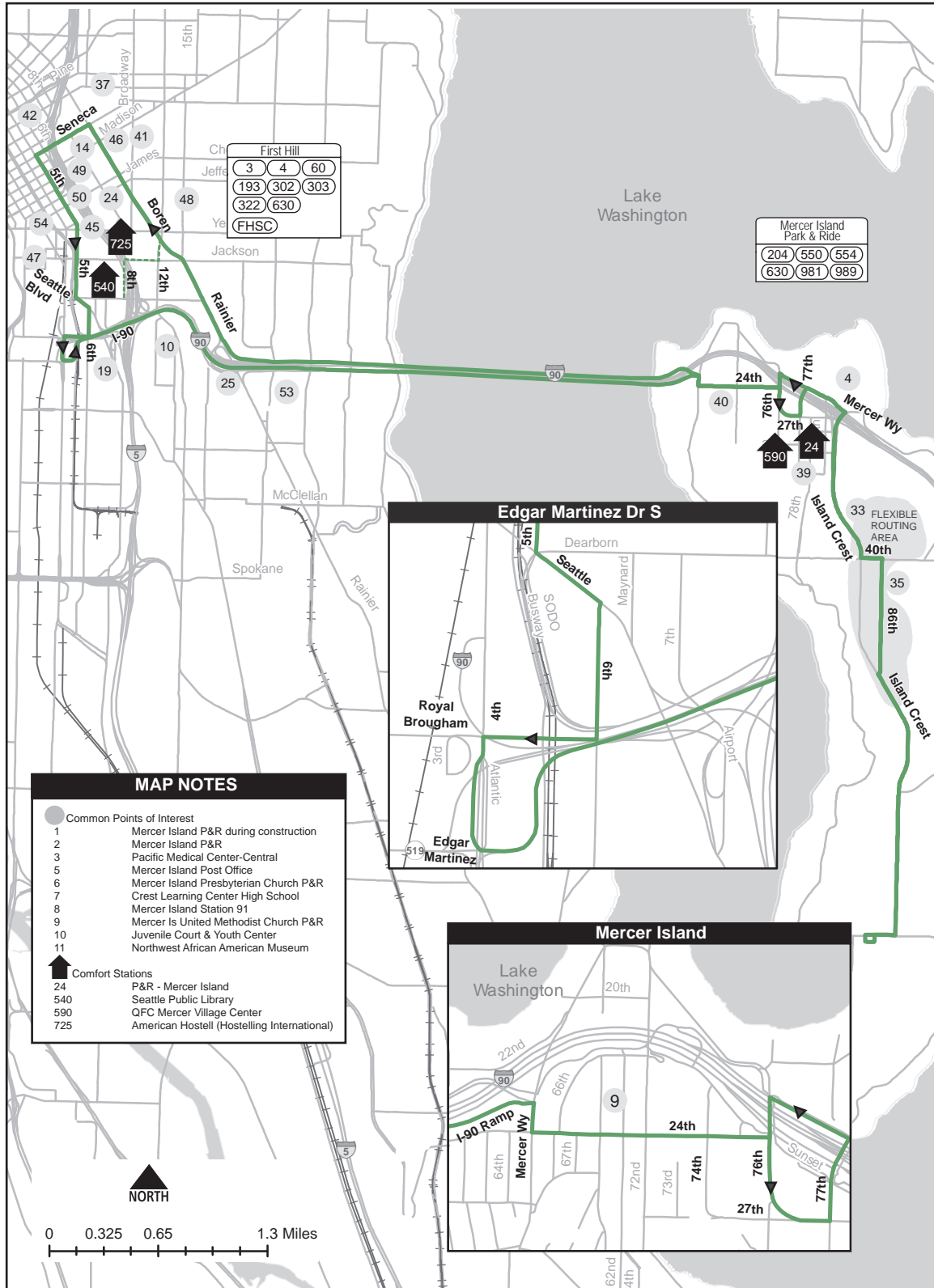
- 68 Bellevue TC 1
- 68 Bellevue TC 2
- 99 P&R - Auburn
- 125 Wilburton P&R
- 128 Overlake P&R
- 342 Renton TC
- 501 RedmondTech
- 511 Auburn Station TC
- 575 Kent Station TC
- 673 Andiamo
- 882 PNW Coffee Co

Associated Maps: Redmond Technology Station,  
Bellevue Transit Center, Renton Transit Center,  
Kent Sounder Station, Auburn Sounder Station









First Hill		
3	4	60
193	302	303
322	630	
FHSC		

Mercer Island Park & Ride		
204	550	554
630	981	989

**MAP NOTES**

- Common Points of Interest
- 1 Mercer Island P&R during construction
- 2 Mercer Island P&R
- 3 Pacific Medical Center-Central
- 5 Mercer Island Post Office
- 6 Mercer Island Presbyterian Church P&R
- 7 Crest Learning Center High School
- 8 Mercer Island Station 91
- 9 Mercer Is United Methodist Church P&R
- 10 Juvenile Court & Youth Center
- 11 Northwest African American Museum

- ▲ Comfort Stations
- 24 P&R - Mercer Island
- 540 Seattle Public Library
- 590 QFC Mercer Village Center
- 725 American Hostel (Hostelling International)

**Edgar Martinez Dr S**

Dearborn  
Maynard  
7th  
4th  
3rd  
Atlantic  
Edgar Martinez  
519

Seattle  
6th  
4th

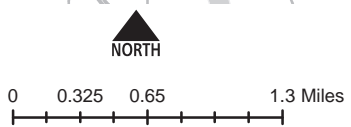
Royal Brougham  
Airport

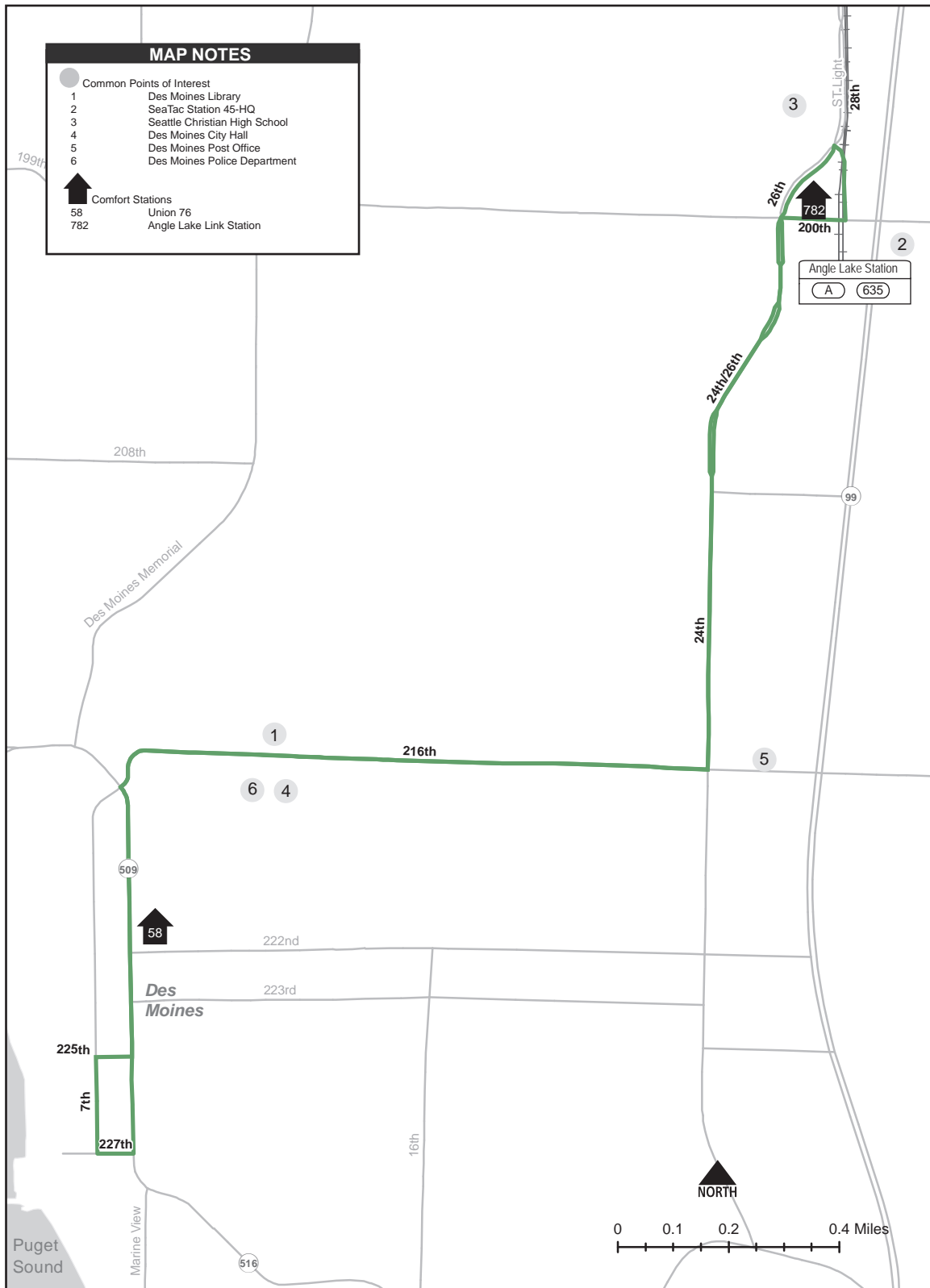
**Mercer Island**

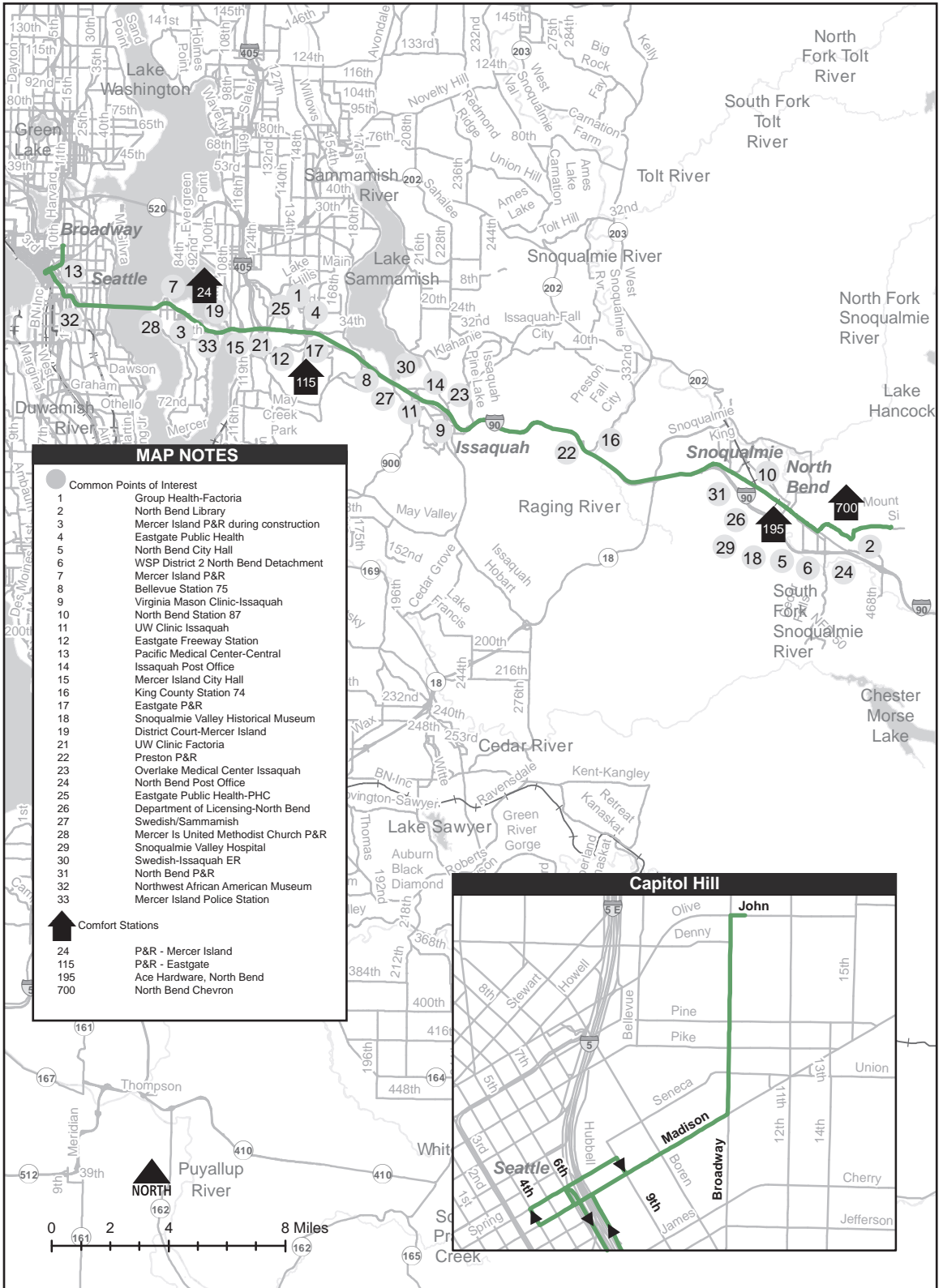
Lake Washington  
20th  
22nd  
66th  
67th  
72nd  
73rd  
74th  
76th  
77th  
78th

I-90 Ramp  
Mercer Wy  
64th  
62nd  
64th

9  
24th  
Sunset







## Tukwila International Boulevard Station

From: Federal Way Transit Center

- ◆ Federal Way TC Bay 8
- C through transit center  
(E/B road)
- L 23 Av S
- L S 316 St
- R Pacific Highway S
- C International Blvd  
(SR-99)
- R Southcenter Blvd  
(S 154 St)
- R enter Tukwila  
International Boulevard  
Station
- L central road
- C east road
- R Bus-Only road
- S Bay 1

### A Line Stops Northbound

- Federal Way TC Bay 8
- Pacific Hwy S/S 316 St
- Pacific Hwy S/S 312 St
- Pacific Hwy S/S 308 St
- Pacific H S/S Dash Pt Rd
- Pacific Hwy S/S 288 St
- Pacific Hwy S/S 283 Pl
- Pacific Hwy S/S 276 St  
(Redondo Hts P&R)
- Pacific Hwy S/S 272 St
- Pacific Hwy S/S 268 St
- Pacific Hwy S/S 260 St
- Pacific Hwy S/S 252 St  
(far mid-block)
- Pacific Hwy S/S 246 St
- Pacific Hwy S/S 240 St
- Pacific Hwy S/  
Kent-Des Moines Rd
- Pacific Hwy S/S 224 St
- Int'l Blvd/S 216 St
- Int'l Blvd/S 208 St
- Int'l Blvd/S 200 St
- Int'l Blvd/S 195 St
- Int'l Blvd/S 188 St
- Int'l Blvd/S 182 St
- Int'l Blvd/S 176 St  
(SeaTac/Airport Station)
- Int'l Blvd/S 170 St
- Int'l Blvd/S 160 St
- Tukwila International  
Boulevard Station Bay 1  
drop off & layover

## Federal Way Transit Center

From: Tukwila International  
Boulevard Station

- ◆ Tukwila International  
Boulevard Station Bay 1
- C Bus-Only road
- C central road  
(through station)
- L exit to Southcenter Blvd
- L International Blvd (SR 99)
- C Pacific Highway S
- L 316 St
- R 23 Av S
- R Federal Way TC  
(S 317 St)
- S Bay 1

### A Line Stops Southbound

- Tukwila International  
Boulevard Station Bay1
- Int'l Blvd/S 160 St
- Int'l Blvd/S 170 St
- Int'l Blvd/S 176 St  
(SeaTac/Airport Station)
- Int'l Blvd/S 182 St (fs)
- Int'l Blvd/S 188 St
- Int'l Blvd/S 195 St
- Int'l Blvd/S 200 St
- Int'l Blvd/S 208 St
- Pacific Hwy S/S 216 St
- Pacific Hwy S/S 224 St
- Pacific Hwy S/  
(fs) Kent Des Moines Rd
- Pacific Hwy S/S 240 St
- Pacific Hwy S/S 246 St
- Pacific Hwy S/S 252 St  
(mid-block)
- Pacific Hwy S/S 260 St
- Pacific Hwy S/S 268 St
- Pacific Hwy S/S 272 St
- Pacific Hwy S/S 276 St  
(Redondo Hts P&R)
- Pacific Hwy S/S 288 St
- Pacific Hwy S/  
S Dash Point Rd
- Pacific Hwy S/S 308 St
- Pacific Hwy S/S 312 St
- S 316 St/Pacific Hwy S
- Federal Way TC Bay 1  
(Drop off only)

Between 7:00 p.m. and  
6:00 a.m. drop off at  
Bay 2 and load at Bay 1

**Awareness Areas**  
Tukwila International  
Boulevard Station

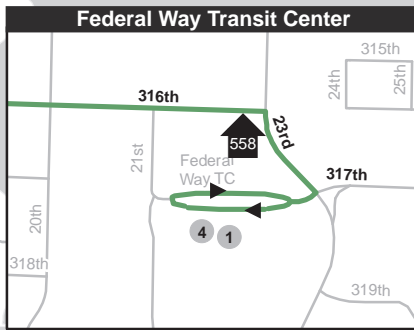
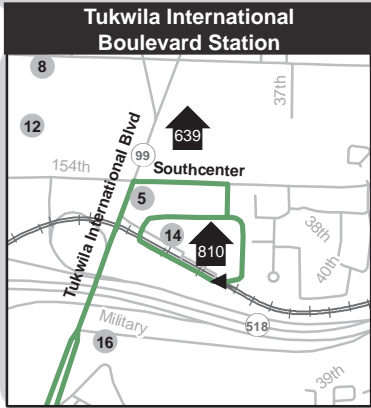
Pacific Hwy S/S 216 St

### To

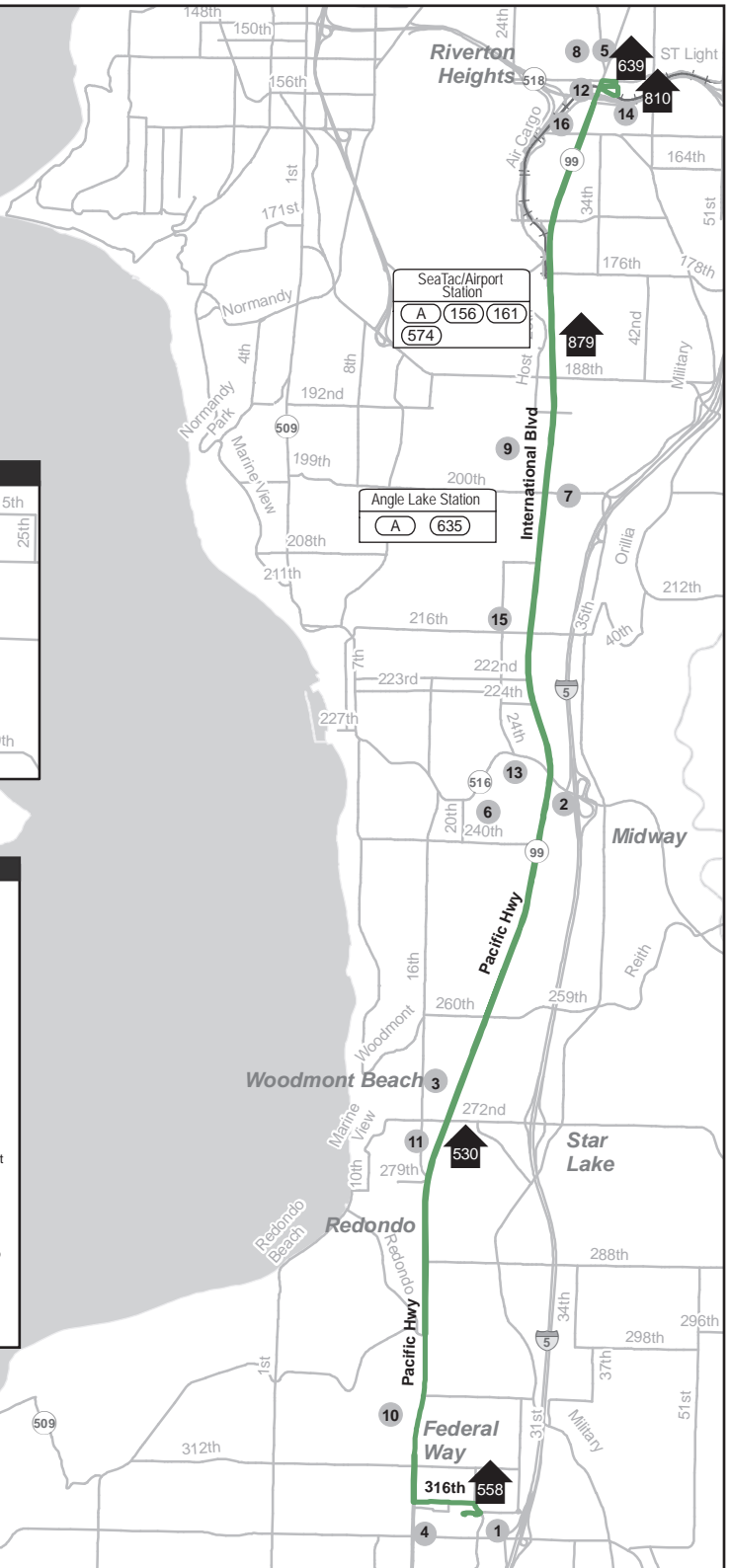
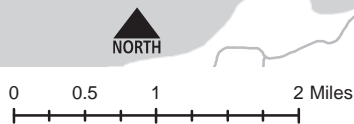
Tukwila Link Station 0040  
Federal Way Transit Center 0042

### Base

SouthBase 04D9



- MAP NOTES**
- Common Points of Interest
  - 1 Federal Way Transit Center
  - 2 Midway Post Office
  - 3 Woodmont Library
  - 4 Federal Way Transit Center P&R
  - 5 Tukwila International Blvd Station P&R
  - 6 Highline College
  - 7 SeaTac Station 45-HQ
  - 8 SeaTac Station 47
  - 9 Seattle Christian High School
  - 10 Federal Way High School
  - 11 Redondo Heights P&R
  - 12 Riverton Heights Post Office
  - 13 UW Clinic Kent
  - 14 Tukwila International Boulevard Station
  - 15 Des Moines Post Office
  - 16 WSP District 2 Seattle South Detachment
- ▲ Comfort Stations
  - 530 P&R - Redondo Heights
  - 558 Federal Way Transit Center
  - 639 ARCO AM/PM
  - 810 Tukwila International Blvd Station - Metro
  - 879 Double Tree by Hilton Hotel
- Associated maps: Federal Way Transit Center, Tukwila International Boulevard Station



**Redmond Transit Center****From: Bellevue Transit Center**

◆ Bellevue TC Bay 3  
**C** NE 6 St  
**L** 112 Av NE  
**R** NE 8 St  
**L** 156 Av NE  
**L** NE 24 St  
**R** 152 Av NE  
**C** through roundabout  
**2** NE 31 St  
**C** NE 31 St  
**L** 156 Av NE  
**2** Redmond Technology  
 Station **Bay 8**  
**L** NE 40 St  
**R** 148 Av NE  
**C** NE 90 St  
**R** 160 Av NE  
**L** NE 85 St  
**R** 161 Av NE  
**L** NE 83 St  
**S** Redmond TC Bay 1

**B Line Stops  
Eastbound**

- Bellevue TC Bay 3
- NE 8 St/116 Av NE
- NE 8 St/120 Av NE
- NE 8 St/124 Av NE
- NE 8 St/131 Av NE
- NE 8 St/140 Av NE
- NE 8 St/143 Av NE
- NE 8 St/148 Av NE
- 156 Av NE/NE 10 St
- 156 Av NE/NE 16 PI
- NE 24 St/NE Bel-Red Rd
- 152 Av NE/NE 24 St  
(Overlake Village)
- 156 Av NE/NE 31 St
- 156 Av NE/  
Overlake TC access road
- NE 40 St/SR 520  
Overpass
- NE 40 St/148 Av NE
- 148 Av NE/NE 46 St
- 148 Av NE/NE 51 St
- 148 Av NE/NE Old  
Redmond Rd
- 148 Av NE/NE 78 St
- 148 Av NE/NE 87 St
- NE 90 St/154 Av NE
- 160 Av NE/NE 90 St
- NE 85 St/160 Av NE
- Redmond TC Bay 1

**Bellevue Transit Center****From: Redmond Transit Center**

◆ Redmond TC Bay 4  
**C** NE 83 St  
**R** 161 Av NE  
**L** NE 85 St  
**R** 160 Av NE  
**L** NE 90 St  
**C** 148 Av NE  
**L** NE 40 St  
**R** 156 Av NE  
**R** NE 31 St  
**C** through roundabout  
**2** 152 Av NE  
**C** 152 Av NE  
**L** NE 24 St  
**R** 156 Av NE  
**R** NE 8 St  
**L** 108 Av NE  
**L** enter Bellevue TC  
**S** Bay 3

**B Line Stops  
Westbound**

- Redmond TC Bay 4
- 160 Av NE/NE 85 St
- NE 90 St/160 Av NE
- NE 90 St/154 Av NE
- 148 Av NE/NE 87 St
- 148 Av NE/NE Redmond
- 148 Av NE/NE Old  
Redmond Rd
- 148 Av NE/NE 51 St
- 148 Av NE/NE 46 St
- 148 Av NE/NE 40 St
- NE 40 St/  
SR 520 Overpass
- 156 Av NE/  
NE 40 St (Overlake TC)
- NE 31 St/156 Av NE
- 152 Av NE/NE 24 St  
(Overlake Village)
- 156 Av NE/NE 24 St
- 156 Av NE/NE 16 PI
- 156 Av NE/NE 10 St
- NE 8 St/148 Av NE
- NE 8 St/143 Av NE
- NE 8 St/140 Av NE
- NE 8 St/134 Av NE
- NE 8 St/124 Av NE
- NE 8 St/120 Av NE
- NE 8 St/118 Av NE
- Bellevue TC Bay 3

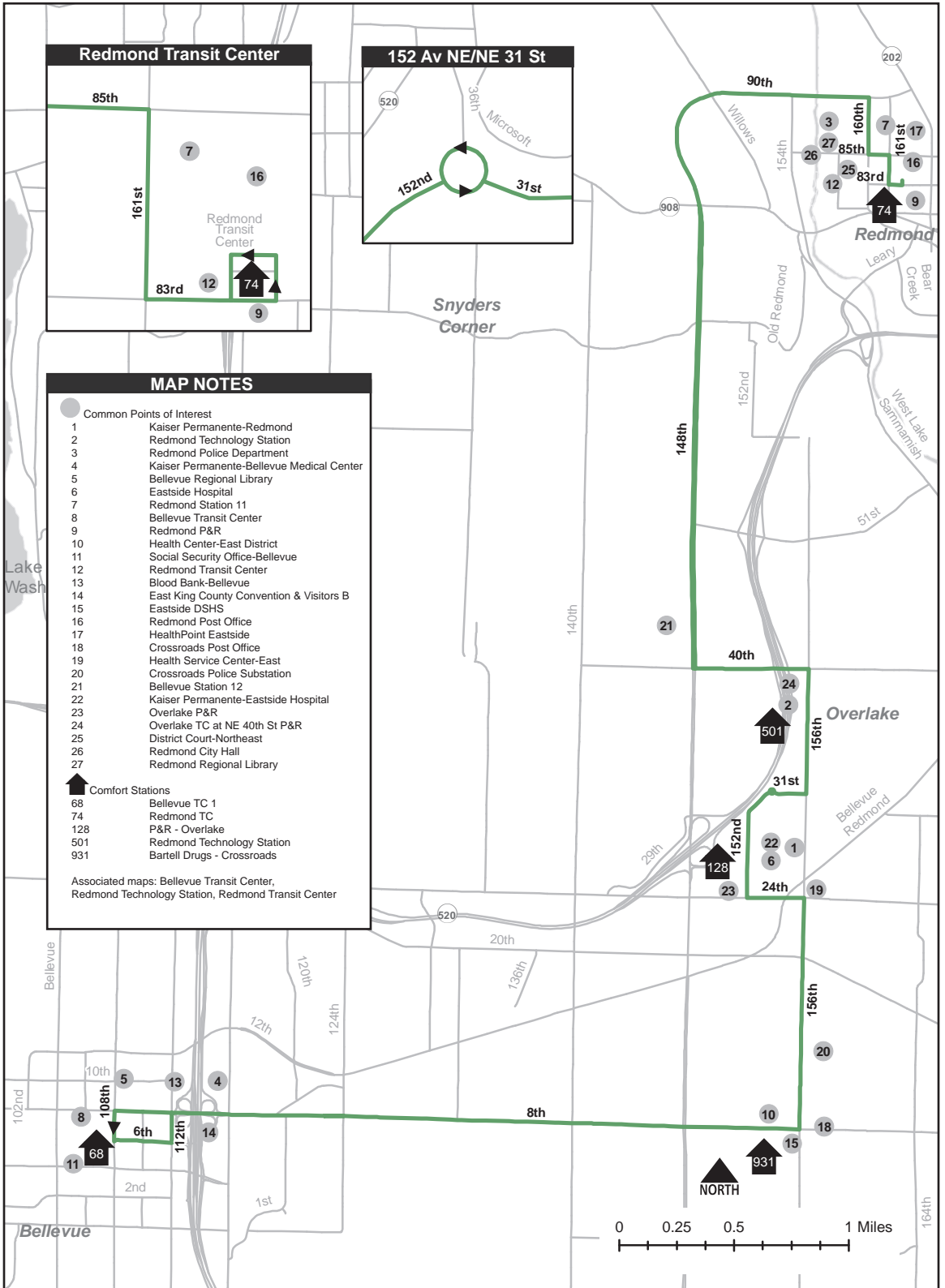
**To**

Redmond Transit Center  
 at Overlake Transit Center  
 Bellevue Transit Center  
 at 156 Av NE/NE 10 St

0113  
 00DF  
 0114  
 00DD

**Base**

Bellevue Base 04D2  
 East Base 04D4



"Greet each passenger with a 'welcome and good morning' on your coach. Hopefully, they would do the same for the next person. Pass kindness on, like a snowball effect."

*~ Patricia McCormick  
EB May Operator of the Month*

"Approaching customers with a bossy attitude does not work. Empathy and courteous attitudes works wonders."

*~ Zeneeda Oakley  
SB January Operator of the Month*

"Remember your five P's -  
prior planning prevents  
poor performance."

*~ John Wessel  
BB April Operator of the Month*



## South Lake Union

From: Westwood Village

◆ SW Barton St  
(ns) (26 Av SW)

R 26 Av SW

R SW Roxbury St

**Slow Order**

15 mph or less on  
SW Roxbury between  
31 Av SW and 35 Av SW

R 35 Av SW

L SW Barton St

C California Av SW

C SW Brace Point Dr

R SW Wildwood Pl

R Fauntleroy Wy SW

L California Av SW

L SW Edmunds St

R 44 Av SW

R SW Alaska St

L 35 Av SW

R SW Avalon Wy

R SW Spokane St

C SW Spokane St  
(bus only lane)

C W Seattle Bridge  
(bus only lane)

R enter N/B SR-99

R "Alaskan Way S/  
Downtown" exit

C Alaskan Wy S

C Alaskan Wy

R Columbia St

**Slow Order:**

5 mph on Columbia St-  
crossing 1 Av and 2 Av

L 3 Av

R Blanchard St

**Slow Order:**

5 mph or less Eastbound  
between Blanchard St  
and Westlake Av

L Westlake Av

C Westlake Av N

R Valley St

L Fairview Av N

S Valley St

**C Line Stops  
Northbound**

- SW Barton St/26 Av SW
- SW Roxbury St/  
28 Av SW
- 35 Av SW/  
SW Roxbury St
- SW Barton St/35 Av SW
- California Av SW/  
SW Barton St
- SW Wildwood Pl/  
45 Av SW
- Fauntleroy Wy SW/  
Fauntleroy Ferry  
Entrance
- Fauntleroy Wy SW/  
SW Rose St
- Fauntleroy Wy SW/  
SW Webster St
- Fauntleroy Wy SW/  
SW Myrtle St
- California Av SW/  
Fauntleroy Wy SW
- California Av SW/  
SW Findlay St
- SW Alaska St/  
California Av SW (Bay 1)
- SW Alaska St/  
Fauntleroy Wy SW
- 35 Av SW/  
SW Avalon Wy
- SW Avalon Wy/  
SW Yancy St
- Alaskan Wy/  
S Jackson St
- Columbia St/Western Av
- 3 Av/Marion St
- 3 Av/Seneca St
- 3 Av/Pike St
- 3 Av/Virginia St
- Blanchard St/6 Av
- Westlake Av N/  
Denny Wy
- Westlake Ave N/  
Harrison St
- Westlake Av N/Valley St
- Fairview Av N/Valley St

**Awareness Areas**

3 Av between Virginia St  
& Spring St

To	Base
South Lake Union (via Alaska Junction)	02DC Ryerson Base 04D8
SW Alaska St/California Av SW	0224

## Westwood Village

From: South Lake Union

- ◆ Valley St
- L Fairview Av N
- R Valley St
- L Westlake Av N
- C Westlake Av
- R Lenora St
- L 3 Av
- R Columbia St

**Slow Order:**

10 mph (5 mph on wet pavement) or less on Columbia St between 3 Av and 1 Av

- L Alaskan Wy
- C Alaskan Wy S
- C S/B SR-99
- R "W Seattle Bridge" exit
- C W Seattle Bridge
- R "Harbor Ave/  
Avalon Way" exit
- C SW Spokane St  
(left lane)
- L SW Avalon Wy
- L 35 Av SW
- R SW Alaska St
- L 44 Av SW
- L SW Edmunds St
- R California Av SW
- R Fautleroy Wy SW
- L SW Wildwood Pl
- L SW Brace Point Dr
- C California Av SW
- C SW Barton St

**Slow Order:**

- 5 mph or less on SW Barton St between 29 Av SW and 26 Av SW
- S 26 Av SW (ns)

**When Scheduled from  
Alaska Junction Bay 3**

- ◆ SW Alaska St  
(California Av SW)(fs)
- C regular route

**C Line Stops  
Southbound**

- Valley St/Fairview Av N
- Westlake Av N/Mercer St
- Westlake Av N/  
Harrison St
- Westlake Av N/  
Denny Wy
- 3 Av/Virginia St
- 3 Av/Pike St
- 3 Av/Seneca St
- 3 Av/Columbia St
- Columbia St/Alaskan Wy
- Alaskan Wy/  
S Jackson St
- SW Avalon Wy/  
SW Bradford St
- 35 Av SW/  
SW Avalon Wy
- SW Alaska St/38 Av SW
- SW Alaska St/California  
Av SW (Bay 3)
- California Av SW/  
SW Findlay St
- Fautleroy Wy SW/  
California Av SW
- Fautleroy Wy SW/  
SW Myrtle St
- Fautleroy Wy SW/  
SW Webster St
- Fautleroy Wy SW/  
SW Rose St
- Fautleroy Wy SW/  
Fautleroy Ferry  
Entrance
- SW Wildwood Pl/  
46 Av SW
- California Av SW/  
SW Barton St
- SW Barton St/35 Av SW
- SW Barton St/26 Av SW

**Awareness Areas**

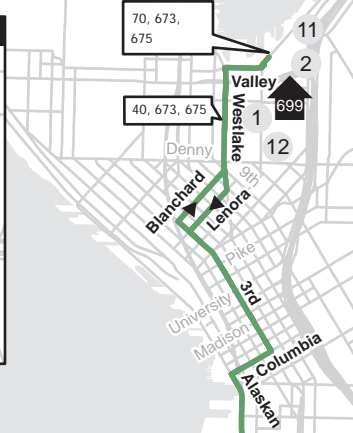
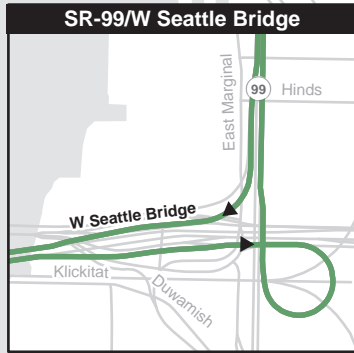
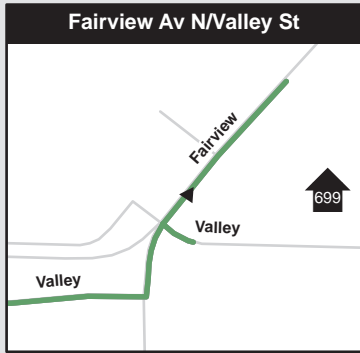
3 Av between Virginia St  
& Spring St

**To**

Westwood (via Alaska Junction) 0240  
at SW Alaska St/California Av SW 02DC  
to Westwood Village

**Base**

Ryerson Base 04D8



Puget Sound

### MAP NOTES

**● Common Points of Interest**

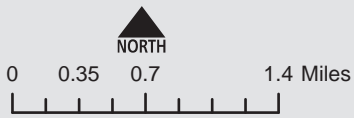
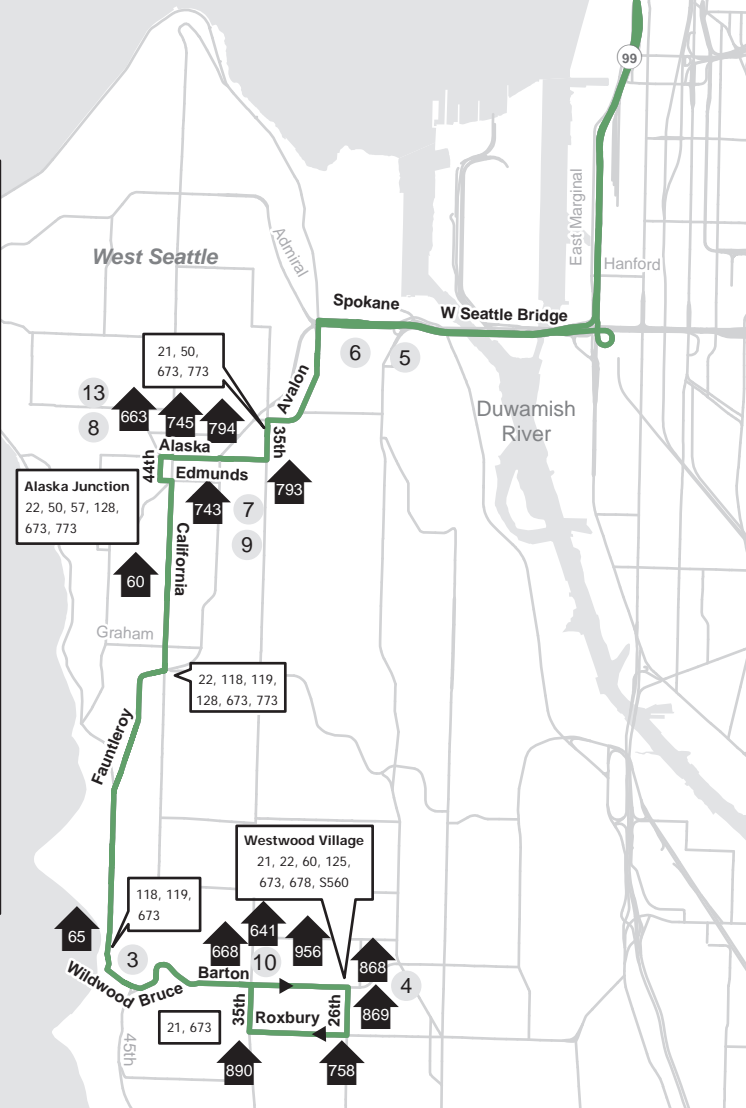
- 1 South Lake Union Ballot Drop Box
- 2 Seattle Cancer Care Alliance
- 3 Fauntleroy Ferry Terminal
- 4 Department of Licensing-West Seattle Station 36
- 5 SW Spokane St P&R
- 6 Station 32
- 7 Alaska Junction Ballot Drop Box
- 8 Social Security Office-West Seattle
- 9 Southwest Library
- 10 Fred Hutchinson Cancer Research Center
- 11 Museum of History and Industry
- 12 West Seattle Junction

**▲ Comfort Stations**

60	7-Eleven Store
65	FauntleroyFerry
641	Target
663	Easy Street Records
668	7-Eleven
699	SLU Res Inn
743	Starbucks
745	AlaskaStTattoo
758	Safeway
793	Grove W Seattle Inn
794	The Junction QFC
868	West Seattle Drivers Licensing Office
869	Rite Aid - Westwood Village
890	Roxbury 76
956	McDonalds - Westwood Village

For comfort stations in the CBD see the map in the Comfort Station section.

Associated Maps: Alaska Junction Transfer Points, Downtown RapidRide Layovers, Westwood Village Transfer Points



## Ballard

From: Prefontaine PI S/Yesler Way

- ◆ Prefontaine PI S
- C 3 Av
- L Denny Wy
- R 1 Av N
- L Mercer St
- C W Mercer St
- C W Mercer PI
- R Elliott Av W
- C 15 Av W
- R "W Dravus St" exit
- C 15 Av W
- R "Nickerson St" exit  
(keep to left)
- C 15 Av W
- C Ballard Bridge
- C 15 Av NW
- R "Leary Way" exit
- C 15 Av NW
- R Holman Rd NW
- L 7 Av NW
- L NW 100 St
- R NW 100 PI
- S 7 Av NW (fs)

**D Line Stops  
Northbound**

- Prefontaine PI S/  
Yesler Way
- 3 Av/Columbia St
- 3 Av/Seneca St
- 3 Av/Pike St
- 3 Av/Virginia St
- 3 Av/Bell St
- 3 Av/Vine St
- 1 Av N/Denny Way
- 1 Av N/Republican St
- Mercer St/  
Queen Anne Av N
- W Mercer St/3 Av W
- Elliott Av W/  
W Prospect St
- Elliott Av W/W Galer St
- 15 Av W/W Newton St
- 15 Av W/W Wheeler St
- 15 Av W/W Armour St
- 15 Av W/W Dravus St
- 15 Av W/W Emerson St
- 15 Av NW/NW Leary Wy
- 15 Av NW/NW Market St
- 15 Av NW/NW 60 St
- 15 Av NW/NW 65 St
- 15 Av NW/NW 70 St
- 15 Av NW/NW 80 St
- 15 Av NW/NW 85 St
- Holman Rd NW/  
Mary Av NW
- NW 100 PI/7 Av NW

**Awareness Areas**

3 Av between Virginia St  
& Spring St

## Downtown

From: NW 100 PI/7 Av NW

- ◆ NW 100 PI (fs) (7 Av NW)
- C NW 103 St
- R 3 Av NW
- R Holman Rd NW
- C 15 Av NW
- R "Leary Way" exit
- C 15 Av NW
- C Ballard Bridge
- C 15 Av W
- R "W Dravus St" exit
- C 15 Av W
- C Elliott Av W
- L W Mercer PI
- C W Mercer St
- R Queen Anne Av N
- L Denny Way
- R 3 Av
- L Yesler Wy
- L Terrace St
- R 5 Av
- C 5 Av S
- S S Washington St (ns)

**When Scheduled to  
SODO Busway/  
S Royal Brougham**

Operate regular route

- 2 Denny Way
- C Denny Way
- R 3 Av
- C 3 Av S
- L 2 Av Ext S
- C 4 Av S
- L S Royal Brougham
- R SODO Busway
- S

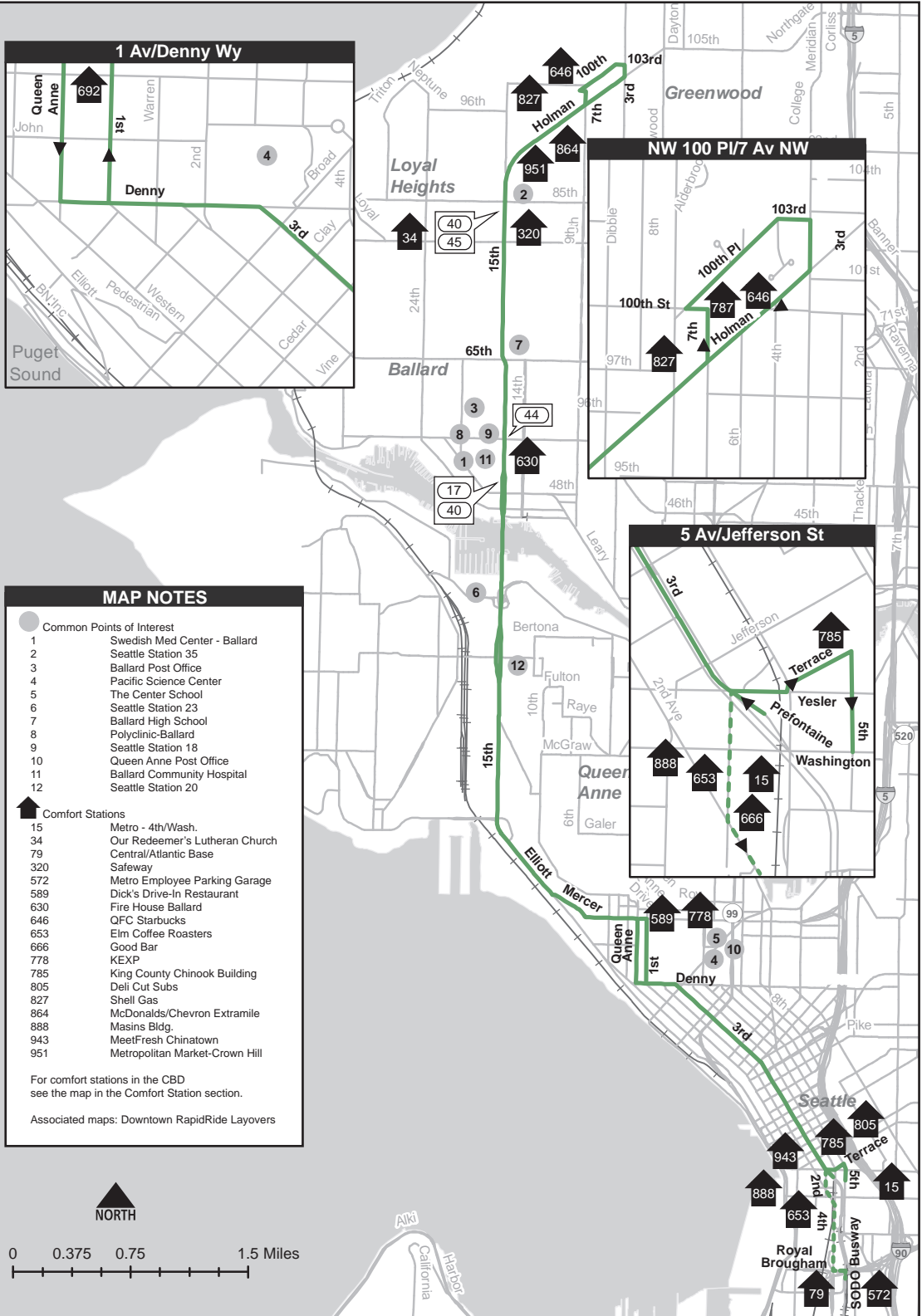
**SB 5 Av Between Yesler  
Way and Washington St**

Do not layover at this  
location after 9 PM. Follow  
deadhead instructions on  
run card.

**D Line Stops  
Southbound**

- NW 100 PI/7 Av NW
- Holman Rd NW/  
Mary Av NW
- 15 Av NW/NW 85 St
- 15 Av NW/NW 80 St
- 15 Av NW/NW 75 St
- 15 Av NW/NW 70 St
- 15 Av NW/NW 65 St
- 15 Av NW/NW 60 St
- 15 Av NW/NW Market St
- 15 Av NW/NW Leary
- 15 Av W/W Emerson St
- 15 Av W/W Dravus St
- 15 Av W/W Armour St
- 15 Av W/W Wheeler St
- 15 Av W/W Armory
- Elliott Av W/W Galer St
- Elliott Av W/  
W Prospect St
- W Mercer St/3 Av W
- Queen Anne Av N/  
W Mercer St
- Queen Anne Av N/  
W John St
- 3 Av/Cedar St
- 3 Av/Bell St
- 3 Av/Virginia St
- 3 Av/Pike St
- 3 Av/Seneca St
- 3 Av/Columbia St
- Terrace St/5 Av
- 3 Av S/S Main St
- SODO Busway/  
S Royal Brougham Wy

To	To	To	Base
Ballard (via Uptown)	0220	Downtown (via Uptown)	0250
at W Mercer St/Queen Anne	01AE	Stadium Station	0158
Av N			
at 15 Av NW/NW Market St			
to Crown Hill	0221		
		Atlantic Base	04D1
		North Base	04D5

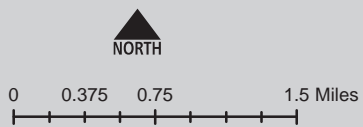


### MAP NOTES

- Common Points of Interest
  - 1 Swedish Med Center - Ballard
  - 2 Seattle Station 35
  - 3 Ballard Post Office
  - 4 Pacific Science Center
  - 5 The Center School
  - 6 Seattle Station 23
  - 7 Ballard High School
  - 8 Polyclinic-Ballard
  - 9 Seattle Station 18
  - 10 Queen Anne Post Office
  - 11 Ballard Community Hospital
  - 12 Seattle Station 20
- ▲ Comfort Stations
  - 15 Metro - 4th/Wash.
  - 34 Our Redeemer's Lutheran Church
  - 79 Central/Atlantic Base
  - 320 Safeway
  - 572 Metro Employee Parking Garage
  - 589 Dick's Drive-In Restaurant
  - 630 Fire House Ballard
  - 646 QFC Starbucks
  - 653 Elm Coffee Roasters
  - 666 Good Bar
  - 778 KEXP
  - 805 King County Chinook Building
  - 805 Deli Out Subs
  - 827 Shell Gas
  - 864 McDonalds/Chevron Extramile
  - 888 Masins Bldg.
  - 943 MeetFresh Chinatown
  - 951 Metropolitan Market-Crown Hill

For comfort stations in the CBD see the map in the Comfort Station section.

Associated maps: Downtown RapidRide Layovers



## Aurora Village Transit Center

From: Prefontaine Pl S/Yesler

- ◆ Prefontaine Pl S
- C 3 Av
- R Battery St
- L Borealis Av
- C 7 Av N
- C Aurora Av N
- R "Whitman Pl N" exit
- L N 63 St (underpass)
- 2 Woodland Pl N
- C Linden Av N
- C Winona Av N
- L Aurora Av N
- R N 200 St
- L enter Aurora Village TC
- R north roadway
- S Bay 3 (if blocked use Bay 2 or 1 - drop off only)

**If Blocking In-Service Bay 12**

- C N 200 St
- R enter Aurora Village TC
- S layover Bay A

**When scheduled from SODO Busway/ S Royal Brougham**

- ◆ SODO Busway
- L S Royal Brougham Wy
- R 4 Av S
- L Prefontaine Pl S
- C regular route

**E Line Stops****Northbound**

- Prefontaine Pl S/ Yesler Wy
- 3 Av/Columbia St
- 3 Av/Seneca St
- 3 Av/Pike St
- 3 Av/Virginia St
- 3 Av/Bell St
- 7 Av N/Denny Wy
- 7 Av N/Harrison St
- Aurora Av N/Galer St
- Aurora Av N/Lynn St
- Aurora Av N/N 46 St
- Aurora Av N/N 64 St
- Aurora Av N/N 72 St
- Aurora Av N/N 76 St
- Aurora Av N/N 80 St
- Aurora Av N/N 85 St
- Aurora Av N/N 91 St
- Aurora Av N/N 95 St
- Aurora Av N/N 100 St
- Aurora Av N/ N Northgate Wy
- Aurora Av N/N 115 St
- Aurora Av N/N 125 St
- Aurora Av N/N 130 St
- Aurora Av N/N 135 St
- Aurora Av N/N 145 St
- Aurora Av N/N 152 St
- Aurora Av N/N 155 St
- Aurora Av N/N 160 St
- Aurora Av N/N 165 St
- Aurora Av N/N 170 St
- Aurora Av N/N 175 St
- Aurora Av N/N 180 St
- Aurora Av N/N 185 St
- Aurora Av N/N 192 St
- Aurora Av N/N 198 St
- Aurora Village TC

## Downtown Seattle

From: Aurora Village Transit Center

- ◆ Aurora Village TC (Bay 10)
- C N 200 St
- L Aurora Av N
- L "Downtown/ Denny Way" exit
- C 7 Av N
- C Wall St
- L 3 Av
- C 3 Av S
- R S Washington St
- S 3 Av S (fs)

**When scheduled to SODO Busway/ S Royal Brougham Wy**

Operate regular route

- 2 3 Av S
- C 3 Av S
- L 2 Av Ext S
- C 4 Av S
- L S Royal Brougham Wy
- R SODO Busway
- S S Royal Brougham Wy (fs)

**When scheduled to EB S Washington St (fs)/ 3 Av S**

Operate regular route

- 2 3 Av
- C 3 Av S
- L S Washington St
- S 3 Av S (fs)

**E Line Stops****Southbound**

- Aurora Village TC
- Aurora Av N/N 200 St
- Aurora Av N/N 192 St
- Aurora Av N/N 185 St
- Aurora Av N/N 180 St
- Aurora Av N/N 175 St
- Aurora Av N/N 170 St
- Aurora Av N/N 165 St
- Aurora Av N/N 160 St
- Aurora Av N/N 155 St
- Aurora Av N/N 152 St
- Aurora Av N/N 145 St
- Aurora Av N/N 135 St
- Aurora Av N/N 130 St
- Aurora Av N/N 125 St
- Aurora Av N/N 115 St
- Aurora Av N/N 105 St
- Aurora Av N/N 100 St
- Aurora Av N/N 95 St
- Aurora Av N/N 90 St
- Aurora Av N/N 85 St
- Aurora Av N/N 80 St
- Aurora Av N/N 76 St
- Aurora Av N/N 66 St
- Aurora Av N/N 46 St
- Aurora Av N/Lynn St
- Aurora Av N/Galer St
- Aurora Av N/Harrison St
- 7 Av N/Thomas St
- Wall St/5 Av
- 3 Av/Bell St
- 3 Av/Virginia St
- 3 Av/Pike St
- 3 Av/Seneca St
- 3 Av/Columbia St
- S Washington St/3 Av S

**Awareness Areas**

3 Av between Virginia St &amp; Spring St

Aurora Av N/N 105 St/ N Northgate Wy

Aurora Village TC

**To****Base**

Aurora Village Transit Center	03CF	Central Base	04D3
Stadium Station	0676	North Base	04D5
Downtown Seattle	0323		



"Always do your walk-around and stay  
in your mirrors, including the  
small ones."

~ *Allan Hall*

***CB April Operator of the Month***

"Try to take your ego out of stressful  
situations, don't take things personally,  
and try to remember you're a  
professional. Stay alert and focused.  
Maintain a good work-life balance."

~ *Brian Girard*

***BB February Operator of the Month***

"Have a sense of humor."

~ *Christo Dendrinis*

***NB February Operator of the Month***



**Burien Transit Center**

**From: N 10 St/Garden Av N (The Landing)**

- ◆ N 10 St
- R Park Av N
- L Logan Av N
- C Logan Av S (left lane)
- L Renton TC rdwy
- 2 Bay 3
- C through transit center
- L Burnett Av S
- L S 2 St
- L Rainier Av S
- R SW 7 St
- L Lind Av SW
- R SW 16 St
- L Oakesdale Av SW
- R SW 27 St
- C Strander Blvd
- R Tukwila Sounder Station  
access rdwy
- R Bus-Only rdwy (to  
Tukwila Sounder Station)
- C Bus-Only roadway
- 2 Bay 1
- C Bus-Only rdwy  
(to Longacres Way)
- L Longacres Way
- L W Valley Highway
- R Strander Blvd
- R Andover Park W
- R Tukwila Parkway
- C 66 Av S
- L Southcenter Blvd
- L enter Tukwila  
International  
Boulevard Station
- L central rdwy
- C east rdwy
- R Bus-Only rdwy
- 2 Bay 3
- C Bus-Only rdwy

- C central rdwy  
(through station)
- L exit to Southcenter Blvd
- L Southcenter Blvd
- C S 154 St
- C S 156 St
- C S 156 St
- C SW 156 St
- R 4 Av SW
- R SW 150 St
- L rdwy to Burien TC
- S Bay 4

**F Line Stops  
Westbound**

- N 10 St/Garden Ave N
- Logan Av N/N 10 St
- Logan Av N/N 6 St
- Renton TC Bay 3
- S 2 St/Shattuck Av S
- Rainier Av S/S 3 Pl
- SW 7 St/Rainier Av S
- Lind Av SW/SW 7 St
- Lind Av SW/  
SW Grady Way
- Oakesdale Av SW/SW  
16 St
- Oakesdale Av SW/  
Boeing Access Rd  
(1900 blk)
- Tukwila Sounder  
Station, Bay 1
- Strander Blvd/  
W Valley Hwy
- Strander Blvd/  
Andover Park East
- Andover Park West/  
Baker Blvd
- Southcenter Blvd/  
65 Av S
- Southcenter Blvd/  
62 Ave S
- Southcenter Blvd/  
52 Ave S
- Southcenter Blvd/  
The Boulevard at  
South Station
- Southcenter Blvd/  
42 Ave S
- Tukwila International  
Boulevard Station Bay 3
- S 154 St/32 Ave S
- S 154 St/24 Ave S
- S 156 St/Des Moines  
Memorial Dr S
- S 156 St/2 Ave S
- S 156 St/1 Ave S
- 4 Av SW/SW 156 St
- 4 Av SW/SW 152 St
- Burien TC Bay 4

**Awareness Areas**  
*Tukwila International  
Boulevard Station*

To	Base
Burien 015A	South Base 04D9

## The Landing (Renton)

From: Burien Transit Center

◆ Burien TC Bay 6  
 C through transit center  
 L rdwy to SW 150 St  
 R SW 150 St  
 L 4 Av SW  
 L SW 156 St  
 C S 156 St  
 C S 156 St  
 C S 154 St  
 C Southcenter Blvd  
 R enter Tukwila International Blvd Station  
 L central rdwy  
 C east rdwy  
 C Bus-Only rdwy  
 2 Bay 2  
 C Bus-Only rdwy  
 C central rdwy (through Station)  
 L exit to Southcenter Blvd  
 R Southcenter Blvd  
 R 66 Av S  
 C Tukwila Parkway  
 L Andover Park W  
 L Strander Blvd  
 L W Valley Highway  
 R Longacres Way (S 158 St)  
 R Bus-Only rdwy (to Tukwila Sounder Station)  
 C Bus-Only rdwy  
 2 Bay 2  
 C Bus-Only rdwy (to Longacres Way)  
 L Longacres Way  
 L Tukwila Sounder Station access rdwy (to SW 27 St/Strander Blvd)

L Strander Blvd (SW 27 St)  
 C SW 27 St  
 L Oakesdale Av SW  
 R SW 16 St  
 L Lind Av SW  
 R SW 7 St  
 L Rainier Av S  
 R S 3 St  
 L Burnett Av S  
 L Renton TC rdwy  
 2 Bay 2  
 C through transit center  
 R Logan Av S  
 C left through-lane (Logan Av N)  
 C Logan Av N  
 C Southport Dr N  
 R Garden Av N  
 R N 10 St  
 S pullout Garden Av N (fs)

**F Line Stops  
Eastbound**

- Burien TC Bay 6
- 4 Av SW/SW 152 St
- 4 Av SW/SW 156 St
- S 156 St/1 Av S
- S 156 St/4 Av S
- S 156 /Des Moines Memorial Dr S
- S 154 St/24 Av S (ns)
- S 154 St/32 Av S
- Tukwila International Boulevard Station Bay 2
- Southcenter Blvd/42 Av S
- Southcenter Blvd/The Boulevard at South Station
- Southcenter Blvd/53 Av S
- Southcenter Blvd/62 Ave S
- Southcenter Blvd/65 Ave S
- Andover Park West/Baker Blvd
- Strander Blvd/Andover Park East
- W Valley H/Strander Blvd
- Tukwila Sounder Station Bay 2
- Oakesdale Av SW/Boeing Access Rd (1900 blk)
- Oakesdale Av SW/SW 16 St
- Lind Av SW/SW Grady Way
- Lind Av SW/SW 7 St
- Rainier Av S/S 7 St
- Rainier Av S/S 4 Pl
- S 3 St/Rainier Av S
- Renton TC Bay 2
- Logan Av N/N 6 St
- Logan Av N/N 10 St
- Southport Dr N/Garden Av N
- N 10 St/Garden Av N

**Awareness Areas**

Tukwila International  
Boulevard Station

**To**

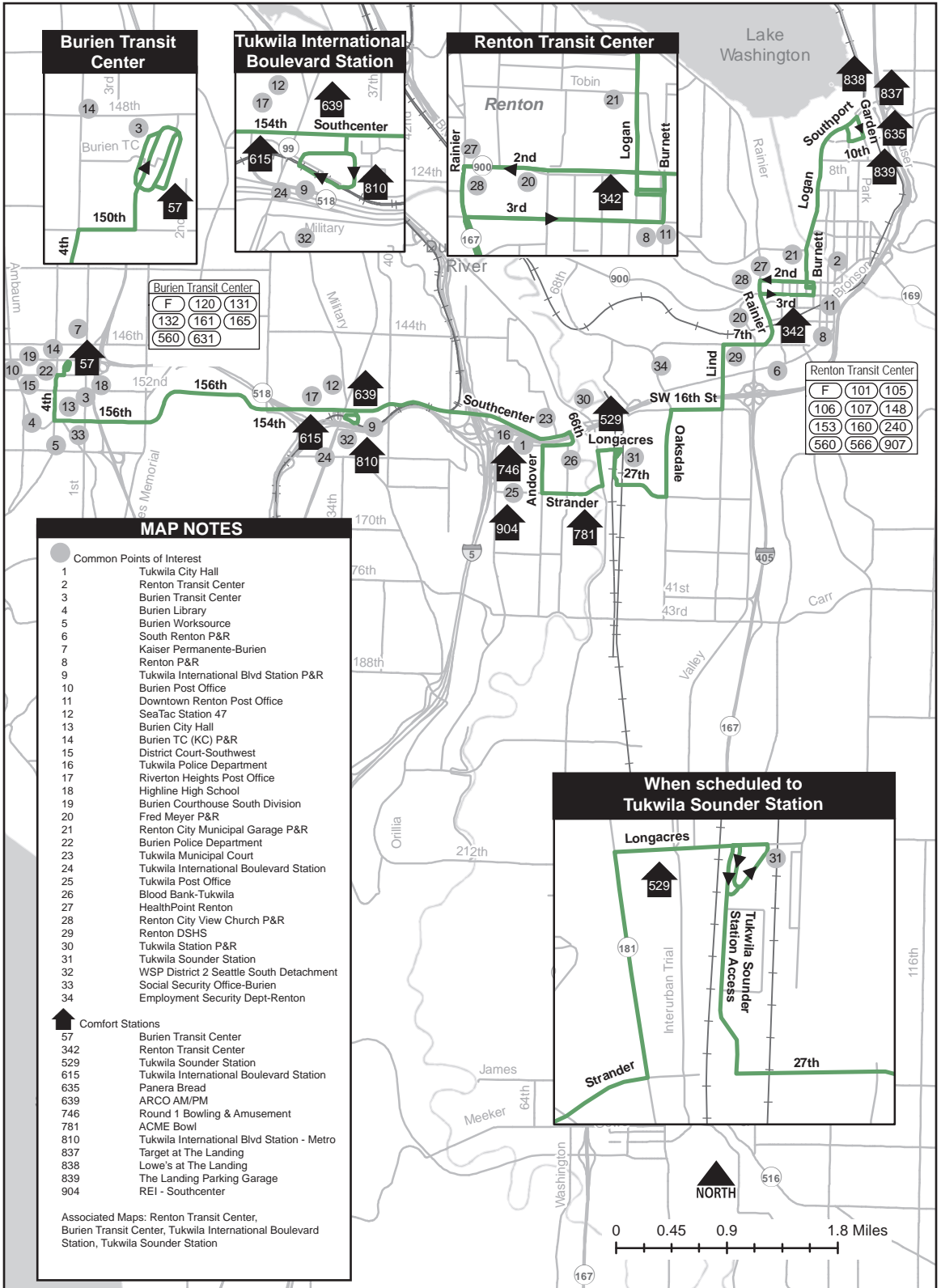
The Landing (Renton)

**Base**

04CD

South Base

0011



### Burien Transit Center

Map inset showing the route around Burien Transit Center with stations 14, 3rd, 150th, 4th, and 2nd.

### Tukwila International Boulevard Station

Map inset showing the route around Tukwila International Boulevard Station with stations 12, 17, 154th, 37th, 639, 615, 99, 24, 9, 518, 32, and Military.

### Renton Transit Center

Map inset showing the route around Renton Transit Center with stations 21, 27, 2nd, 3rd, 20, 28, 167, 900, Logan, Burnett, 8, and 11.

Burien Transit Center		
F	120	131
132	161	165
560	631	

Renton Transit Center		
F	101	105
106	107	148
153	160	240
560	566	907

### MAP NOTES

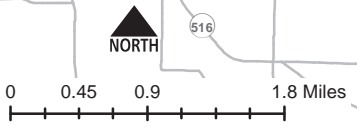
- Common Points of Interest
- 1 Tukwila City Hall
- 2 Renton Transit Center
- 3 Burien Transit Center
- 4 Burien Library
- 5 Burien Worksource
- 6 South Renton P&R
- 7 Kaiser Permanente-Burien
- 8 Renton P&R
- 9 Tukwila International Blvd Station P&R
- 10 Burien Post Office
- 11 Downtown Renton Post Office
- 12 SeaTac Station 47
- 13 Burien City Hall
- 14 Burien TC (KC) P&R
- 15 District Court-Southwest
- 16 Tukwila Police Department
- 17 Riverton Heights Post Office
- 18 Highline High School
- 19 Burien Courthouse South Division
- 20 Fred Meyer P&R
- 21 Renton City Municipal Garage P&R
- 22 Burien Police Department
- 23 Tukwila Municipal Court
- 24 Tukwila International Boulevard Station
- 25 Tukwila Post Office
- 26 Blood Bank-Tukwila
- 27 HealthPoint Renton
- 28 Renton City View Church P&R
- 29 Renton DSHS
- 30 Tukwila Station P&R
- 31 Tukwila Sounder Station
- 32 WSP District 2 Seattle South Detachment
- 33 Social Security Office-Burien
- 34 Employment Security Dept-Renton

- ▲ Comfort Stations
- 57 Burien Transit Center
- 342 Renton Transit Center
- 529 Tukwila Sounder Station
- 615 Tukwila International Boulevard Station
- 635 Panera Bread
- 639 ARCO AM/PM
- 746 Round 1 Bowling & Amusement
- 781 ACME Bowl
- 810 Tukwila International Blvd Station - Metro
- 837 Target at The Landing
- 838 Lowe's at The Landing
- 839 The Landing Parking Garage
- 904 REI - Southcenter

Associated Maps: Renton Transit Center, Burien Transit Center, Tukwila International Boulevard Station, Tukwila Sounder Station

### When scheduled to Tukwila Sounder Station

Map inset showing the route around Tukwila Sounder Station with stations 31, 529, 181, Interurban Trail, Strander, and 27th.



**E Madison St/27 Av E**

**From: 1 Av/Spring St**

- ◆ 1 Av
- R Spring St
- R 9 Av
- L Madison St
- C E Madison St
- S

**1 Av/Spring St**

**From: E Madison St/28 Av E**

- ◆ E Madison St
- C E Madison St
- R 1 Av
- S

<b>To</b>		<b>Base</b>
Madison Valley		Ryerson Base 04D5
Via E Madison	0362	
Downtown		
Via E Madison	0660	



**Burien Transit Center****From: 3 Av/Virginia St**

- ◆ 3 Av
- R Columbia St
- Slow Order:**  
*10 mph (5 mph on wet pavement) or less on Columbia St between 3 Av and 1 Av*
- L Alaskan Wy
- C Alaskan Wy S
- C S/B SR-99
- R "W Seattle Bridge" exit
- C W Seattle Bridge
- R "Delridge Way SW" exit
- L "Delridge Way SW" exit
- C Delridge Wy SW
- C 21 Av SW (right side of traffic island)
- R SW Barton Pl
- C SW Barton St
- L 26 Av SW
- L SW Roxbury St
- R 15 Av SW
- R SW 107 St
- L 16 Av SW
- C Ambaum Blvd SW
- L SW 150 St
- L enter Burien TC
- R clockwise thru TC
- S Bay 4

**H Line Stops****Southbound**

- 3 Av/Virginia St (ns)
- 3 Av/Pike St (fs)
- 3 Av/Seneca St (fs)
- 3 Av/Columbia St (ns)
- Columbia St/Alaskan Wy (ns)
- Alaskan Wy/S Jackson St (fs)
- Delridge Wy SW/Andover St (fs)
- Delridge Wy SW/Genesee St (fs)
- Delridge Wy SW/Hudson St (ns)
- Delridge Wy SW/Findlay St (fs)
- Delridge Wy SW/Graham St (ns)
- Delridge Wy SW/Holly St (ns)
- Delridge Wy SW/Myrtle St
- Delridge Wy SW/SW Holden St (fs)
- Delridge Wy SW/SW Thistle St (fs)
- SW Barton St/25 St (fs)
- SW Roxbury St/26 St (fs)
- SW Roxbury St/20 St (ns)
- 15 Av SW/Roxbury St (fs)
- 15 Av SW/SW 102 St (ns)
- 15 Av SW/SW 106 St (fs)
- 16 Av SW/SW 112 St (ns)
- 16 Av SW/SW 116 St (ns)
- Ambaum Blvd/SW 122 St
- Ambaum Blvd/SW 128 St (fs)
- Ambaum Blvd/SW 136 St (fs)
- Ambaum Blvd/SW142 St (fs)
- Ambaum Blvd/SW148 St (ns)
- SW 150 St/6 Av SW (fs)
- Burien TC Bay 4

**Base**

Atlantic Base 04D1

**Downtown Seattle****From: Burien Transit Center**

- ◆ Bay 3
- C exit to SW 150 St
- R SW 150 St
- R Ambaum Blvd SW
- C 16 Av SW
- R SW 107 St
- L 15 Av SW
- L SW Roxbury St
- R 26 Av SW
- R SW Barton St
- C SW Barton Pl
- C SW Henderson St
- L Delridge Wy SW
- R enter W Seattle Bridge (I-5/SR-99)
- C W Seattle Bridge
- R enter N/B SR-99
- C N/B SR-99
- R "Alaskan Way S/Downtown" exit
- C Alaskan Wy S
- C Alaskan Wy
- R Columbia St

**Slow Order:***5 mph on Columbia St crossing 1 Av and 2 Av*

- L 3 Av
- S Virginia St

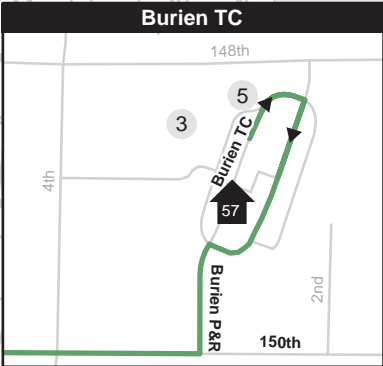
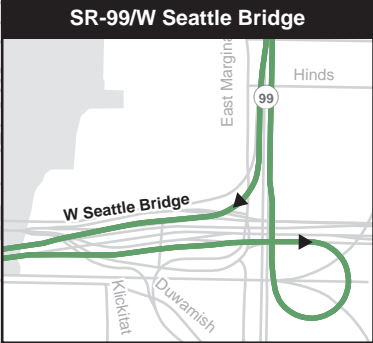
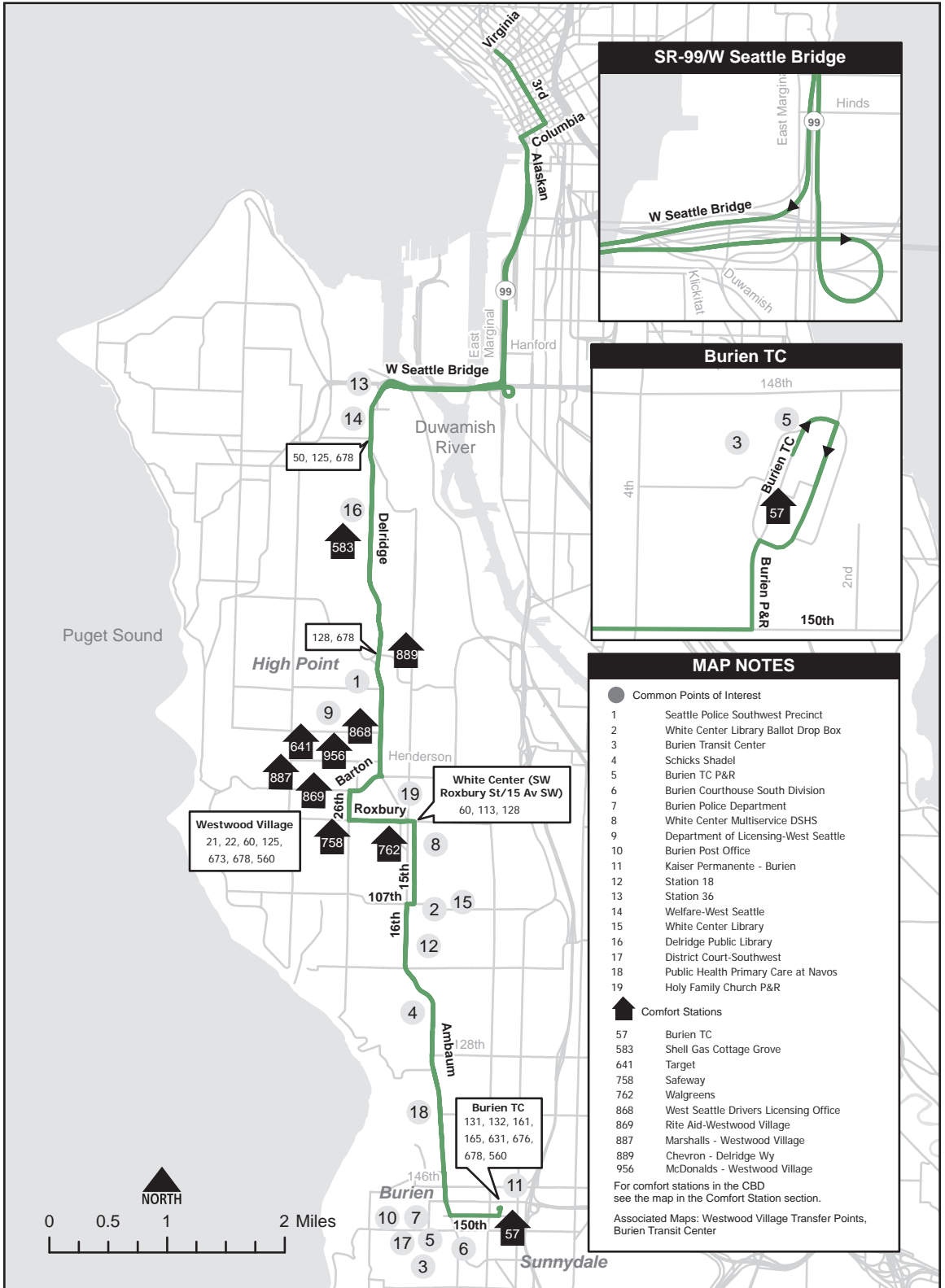
**Allow off board fare collection in designated area on 3 Av in the CBD.**

**Awareness Areas***3 Av between Virginia St & Spring St**Delridge Wy SW/SW Thistle St**SW Roxbury St/15 Av SW***H Line Stops****Northbound**

- Burien TC Bay 3
- SW 150 St/6 Av SW (ns)
- Ambaum Blvd SW/SW 148 St (fs)
- Ambaum Blvd SW/SW 142 St (ns)
- Ambaum Blvd SW/SW 136 St (ns)
- Ambaum Blvd SW/SW 128 St (fs)
- Ambaum Blvd SW/SW 122 St (ns)
- 16 Av SW/SW 116 St (fs)
- 16 Av SW/SW 112 St (fs)
- 15 Av SW/SW 107 St (fs)
- 15 Av SW/SW 102 St (ns)
- SW Roxbury St/20 Av SW (ns)
- SW Roxbury St/26 Av SW (ns)
- Delridge Wy SW/SW Henderson St (fs)
- Delridge Wy SW/SW Thistle St (fs)
- Delridge Wy SW/21 Av SW (fs)
- Delridge Wy SW/SW Myrtle St (fs)
- Delridge Wy SW/SW Holly St (ns)
- Delridge Wy SW/SW Graham St (fs)
- Delridge Wy SW/SW Findlay St (fs)
- Delridge Wy SW/SW Hudson St (ns)
- Delridge Wy SW/SW Genesee St (fs)
- Delridge Wy SW/SW Andover St (ns)
- Alaskan Wy S/S Jackson St (fs)
- Alaskan Wy S/Columbia St (ns)
- 3 Av/Madison St (ns)
- 3 Av/Union St (ns)
- 3 Av/Pine St (fs)
- 3 Av/Virginia St (fs)

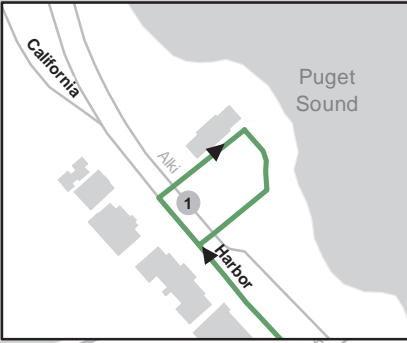
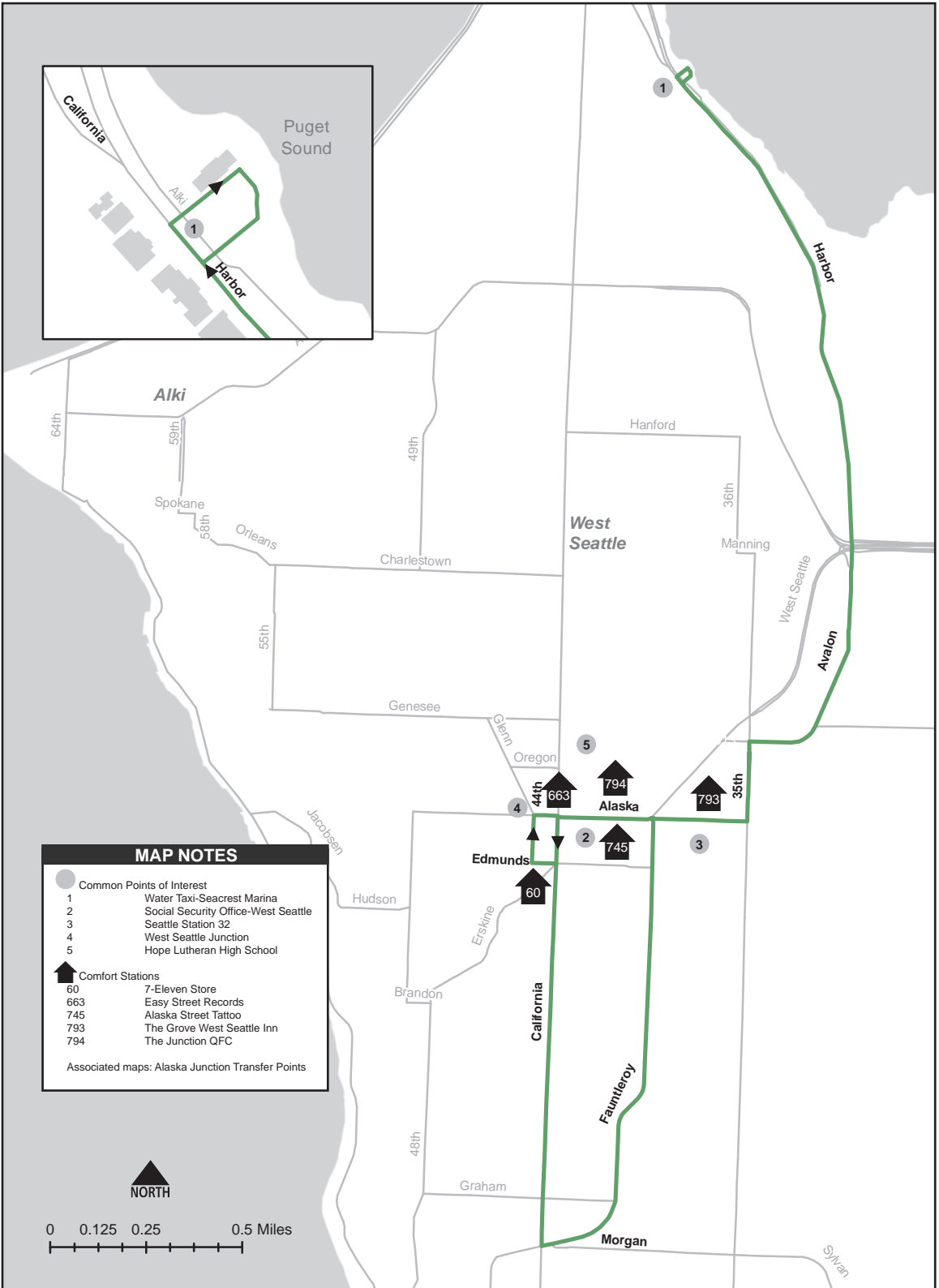
**To**

Downtown Seattle Westwood Village	0319
Downtown Seattle	02F2
Burien TC Westwood Village	03D5
Burien TC	044A



- ### MAP NOTES
- Common Points of Interest
  - 1 Seattle Police Southwest Precinct
  - 2 White Center Library Ballot Drop Box
  - 3 Burien Transit Center
  - 4 Schicks Shadel
  - 5 Burien TC P&R
  - 6 Burien Courthouse South Division
  - 7 Burien Police Department
  - 8 White Center Multiservice DSHS
  - 9 Department of Licensing-West Seattle
  - 10 Burien Post Office
  - 11 Kaiser Permanente - Burien
  - 12 Station 18
  - 13 Station 36
  - 14 Welfare-West Seattle
  - 15 White Center Library
  - 16 Delridge Public Library
  - 17 District Court-Southwest
  - 18 Public Health Primary Care at Navos
  - 19 Holy Family Church P&R
- ▲ Comfort Stations
  - 57 Burien TC
  - 583 Shell Gas Cottage Grove
  - 641 Target
  - 758 Safeway
  - 762 Walgreens
  - 868 West Seattle Drivers Licensing Office
  - 869 Rite Aid-Westwood Village
  - 887 Marshalls - Westwood Village
  - 889 Chevron - Delridge Wy
  - 956 McDonalds - Westwood Village
- For comfort stations in the CBD see the map in the Comfort Station section.  
Associated Maps: Westwood Village Transfer Points, Burien Transit Center

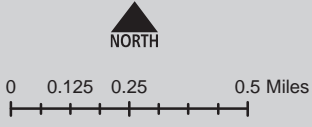




**MAP NOTES**

- Common Points of Interest
  - 1 Water Taxi-Seacrest Marina
  - 2 Social Security Office-West Seattle
  - 3 Seattle Station 32
  - 4 West Seattle Junction
  - 5 Hope Lutheran High School
- ▲ Comfort Stations
  - 60 7-Eleven Store
  - 663 Easy Street Records
  - 745 Alaska Street Tattoo
  - 793 The Grove West Seattle Inn
  - 794 The Junction QFC

Associated maps: Alaska Junction Transfer Points







**Lake Washington H.S. (AM route)**

From: Totem Lake Transit Center

- ◆ Totem Lake TC Bay 3
- C transit center road
- L NE 128 St
- L 116 Av NE
- C 120 Av NE
- R NE 112 St
- L 116 Av NE
- C Forbes Creek Dr
- L Market St
- L 18 Av
- R 3 St
- L Central Wy
- L 6 St
- R 7 Av
- L 112 Av NE

**Slow Order**

*10 mph or less on 7 Av/  
NE 87 St at 112 Av NE*

- R NE 100 St
- R 116 Av NE
- R NE 87 St (7 Av)
- L 114 Av NE
- L NE 85 St
- R 120 Av NE
- L NE 80 St
- S 120 Av NE (fs)

**Forbes Creek (PM route)**

From: NE 80 St/122 Av NE

- ◆ NE 80 St (122 Av NE)(fs)
- R 120 Av NE
- L NE 85 St
- R 114 Av NE
- L 7 Av (NE 87 St)
- R 112 Av NE
- R NE 100 St
- R 116 Av NE
- R NE 87 St
- C 7 Av

**Slow Order**

*10 mph or less on 7 Av/  
NE 87 St at 112 Av NE*

- L 6 St
- R Central Wy
- R 3 St
- L 18 Av
- R Market St
- R Forbes Creek Dr
- C 116 Av NE
- R NE 112 St
- S 120 Av NE (ns)

**To**

Lake Washinton High School  
Forbes Creek

0109  
0107

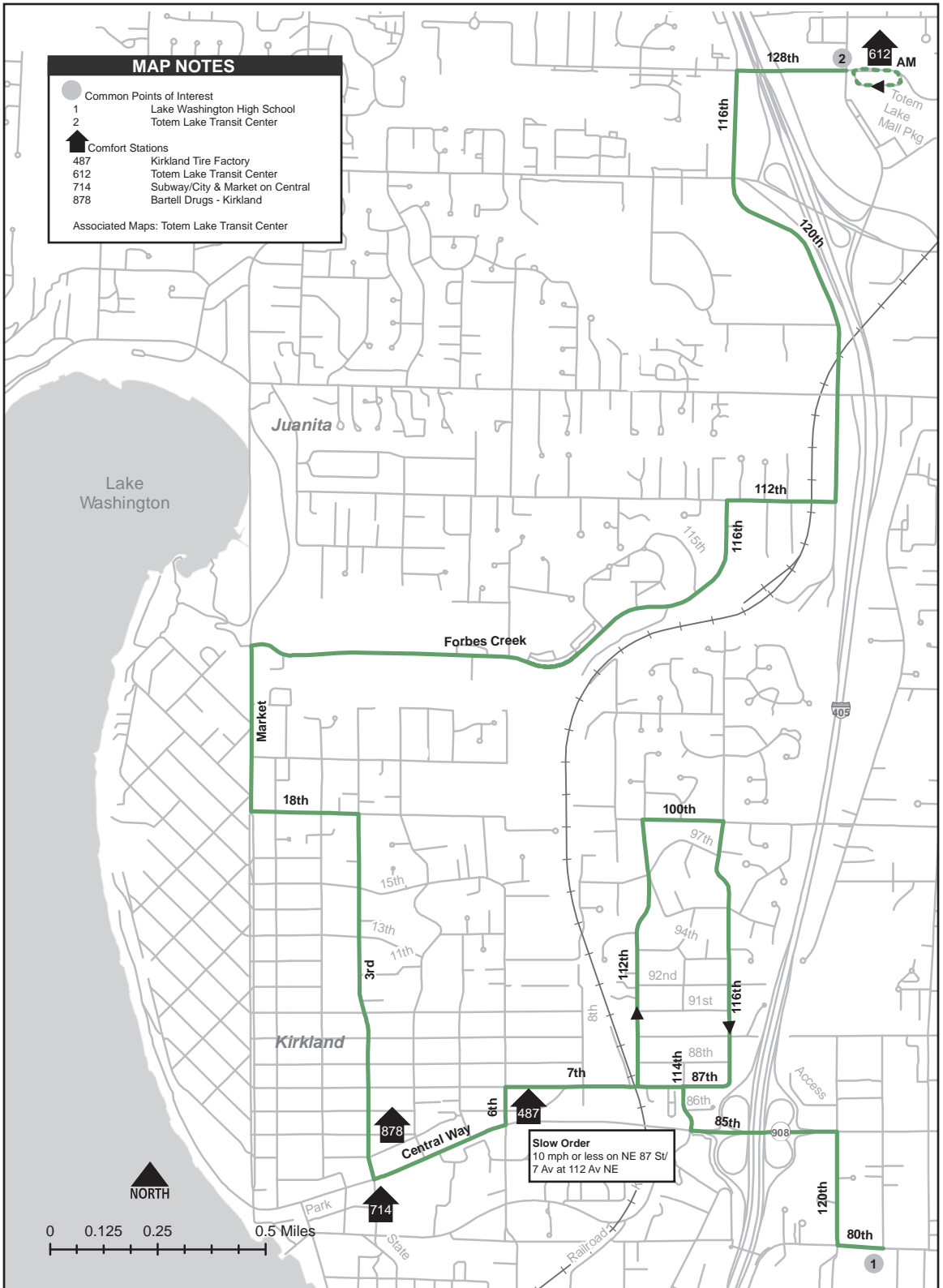
**Base**

East Base 04D4

### MAP NOTES

- Common Points of Interest
  - 1 Lake Washington High School
  - 2 Totem Lake Transit Center
- ▲ Comfort Stations
  - 487 Kirkland Tire Factory
  - 612 Totem Lake Transit Center
  - 714 Subway/City & Market on Central
  - 878 Bartell Drugs - Kirkland

Associated Maps: Totem Lake Transit Center



**Slow Order**  
10 mph or less on NE 87 St/  
7 Av at 112 Av NE

## Lake Washington High School (AM route)

From: Overlake Park & Ride

- ◆ Overlake P&R
- C through P&R  
(counterclockwise)
- L 152 Av NE
- L NE 24 St
- L W Lk Sammamish Pk NE
- L NE 40 St
- R 148 Av NE
- L NE Old Redmond Rd
- C NE 70 Pl
- C NE 70 St
- C NE 70 Pl
- R 116 Av NE
- C 116 Av NE
- C NE 80 St
- S 120 Av NE (fs)

### **AM Express Stop Instructions**

- Make no stops between AM layover and NE 24 St/172 Av NE
- Make all stops between NE 24 St/172 Av NE and NE 40 St/156 Av NE
- Make no stops between NE 40 St/156 Av NE and Lake Washington High School except at NE 70 Pl/132 Av NE

## Ardmore Park (PM route)

From: Lake Washington High School

- ◆ NE 80 St (120 Av NE) (fs)
- C NE 80 St
- R 132 Av NE
- L Old Redmond Rd
- R 148 Av NE
- L NE 40 St
- R W Lk Sammamish Pk NE
- R NE 24 St
- S 173 Av NE (fs)

### **PM Express Stop Instructions**

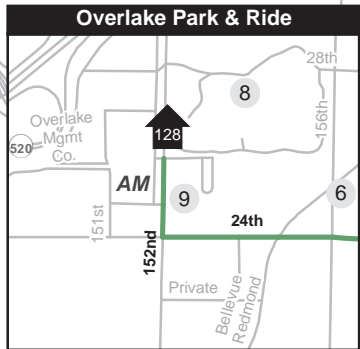
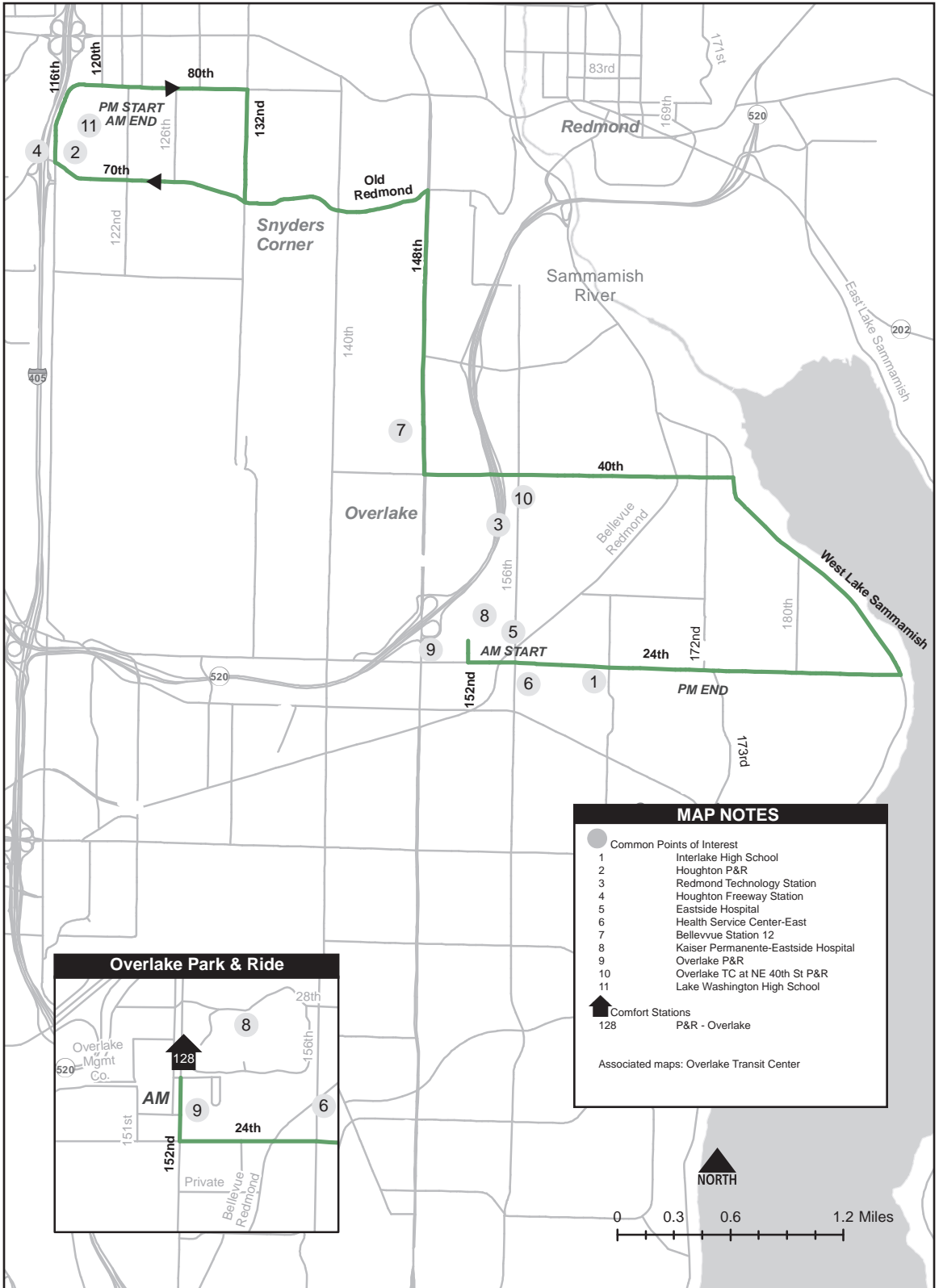
- Make no stops between Lake Washington High School and NE 40 St/156 Av NE except at 132 Av NE/NE 80 St
- Make all stops between 1 NE 40 St/156 Av NE and PM terminal

### To

Lake Washington High School  
Ardmore Park

### Base


09BF East Base 04D4  
09BC

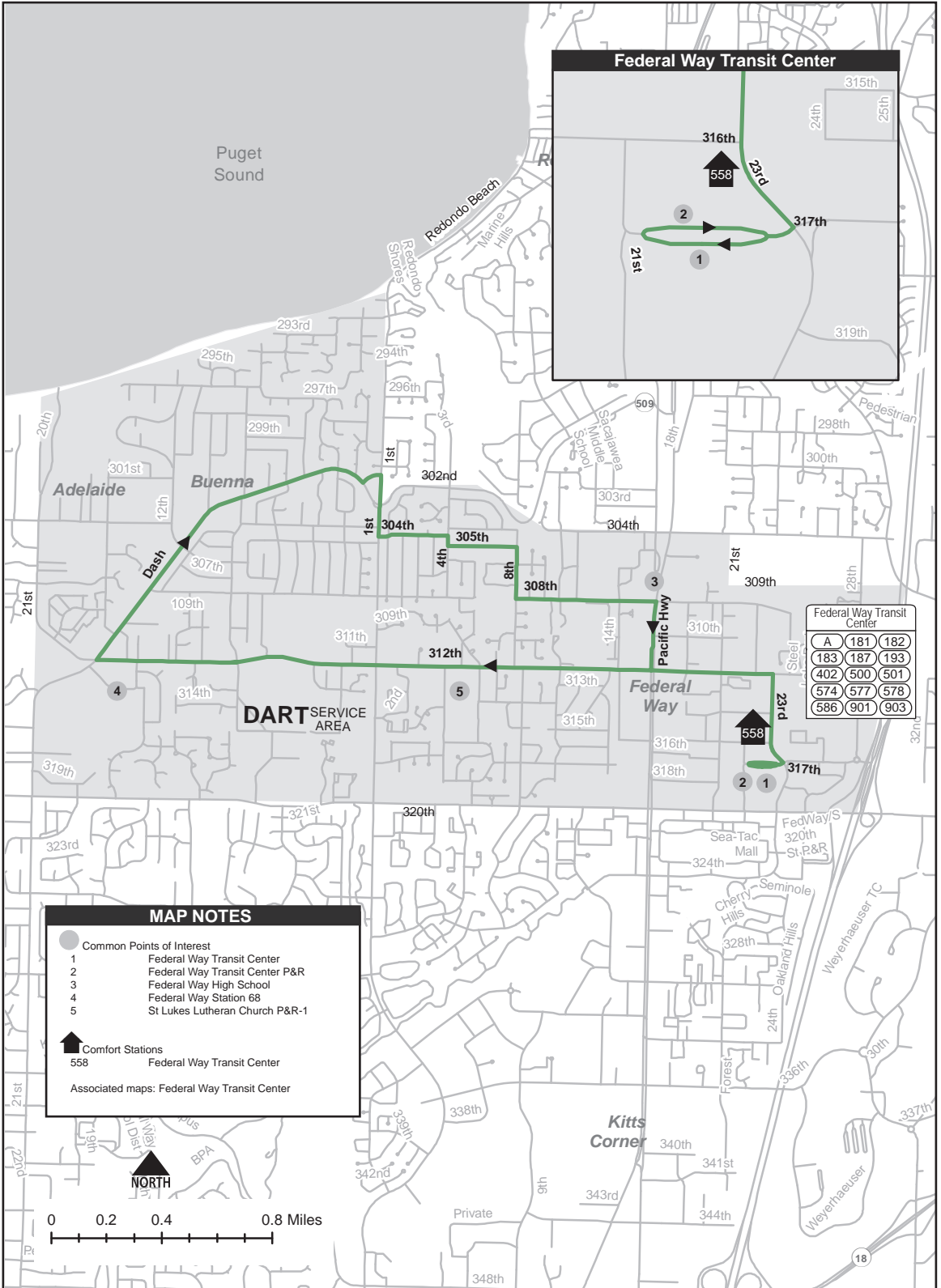


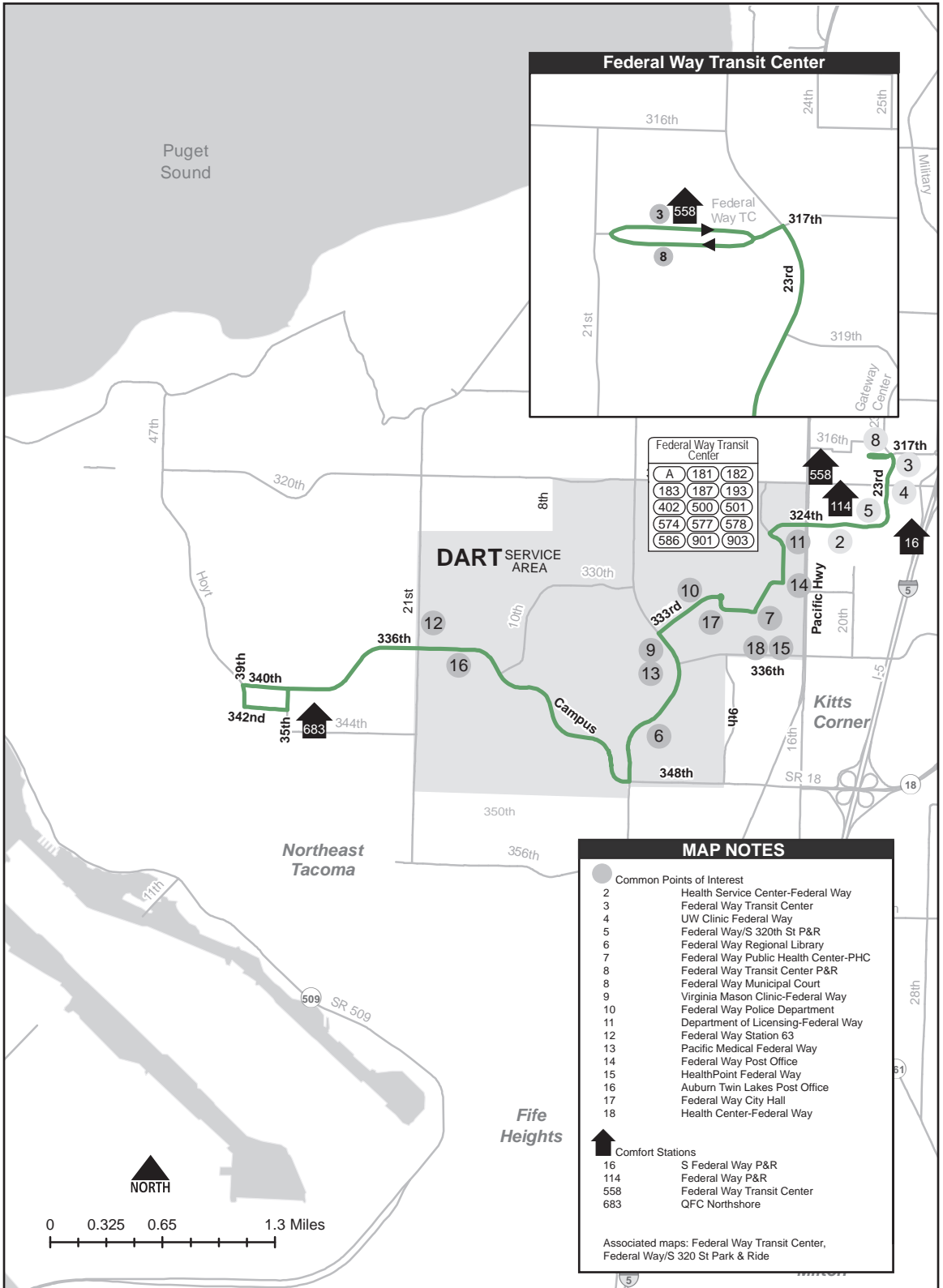
### MAP NOTES

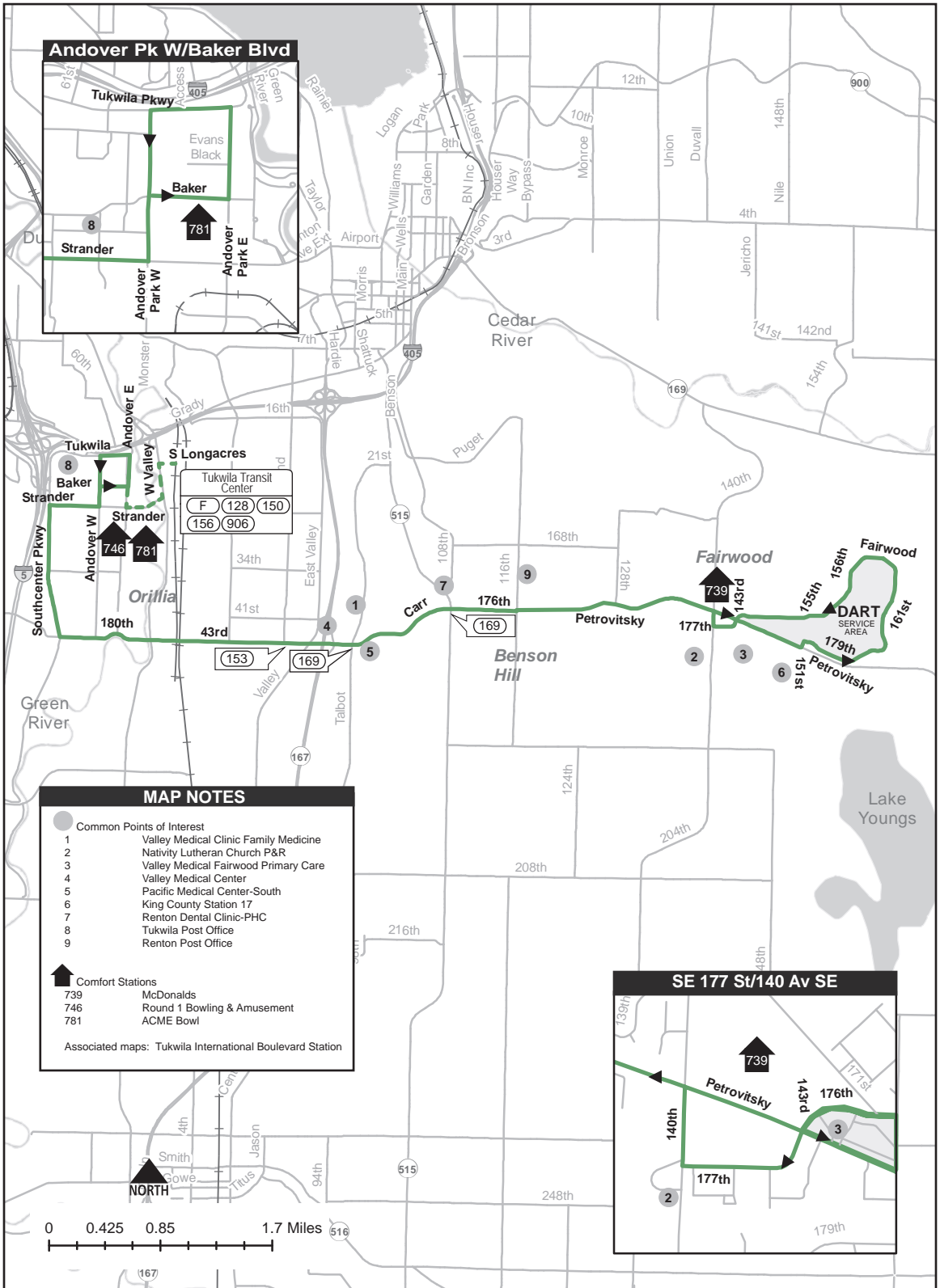
- Common Points of Interest
- 1 Interlake High School
- 2 Houghton P&R
- 3 Redmond Technology Station
- 4 Houghton Freeway Station
- 5 Eastside Hospital
- 6 Health Service Center-East
- 7 Bellevue Station 12
- 8 Kaiser Permanente-Eastside Hospital
- 9 Overlake P&R
- 10 Overlake TC at NE 40th St P&R
- 11 Lake Washington High School
- ▲ Comfort Stations
- 128 P&R - Overlake

Associated maps: Overlake Transit Center

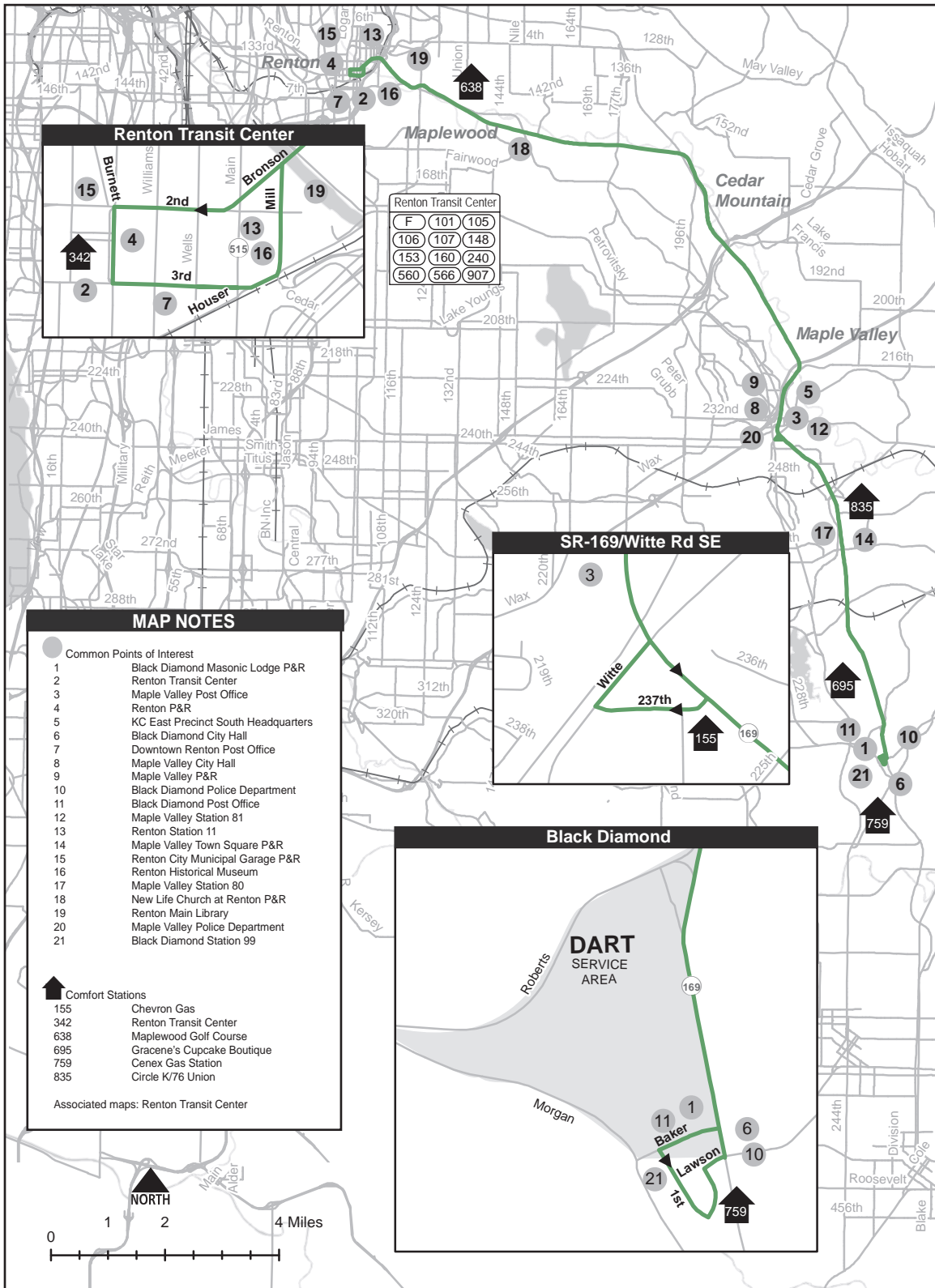












### Renton Transit Center

Map showing the Renton Transit Center area with stops 2, 4, 7, 13, 15, 16, and 19. Streets shown include Burnett, Williams, Main, Bronson, Wells, Houser, Cedar, and 3rd.

Renton Transit Center		
F	101	105
106	107	148
153	160	240
560	566	907

### SR-169/Witte Rd SE

Map showing the SR-169/Witte Rd SE area with stops 3, 11, 14, 15, 17, and 21. Streets shown include Witte, Wax, 237th, 236th, 225th, and 220th.

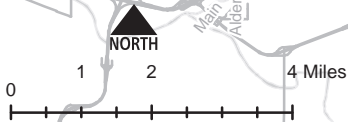
### Black Diamond

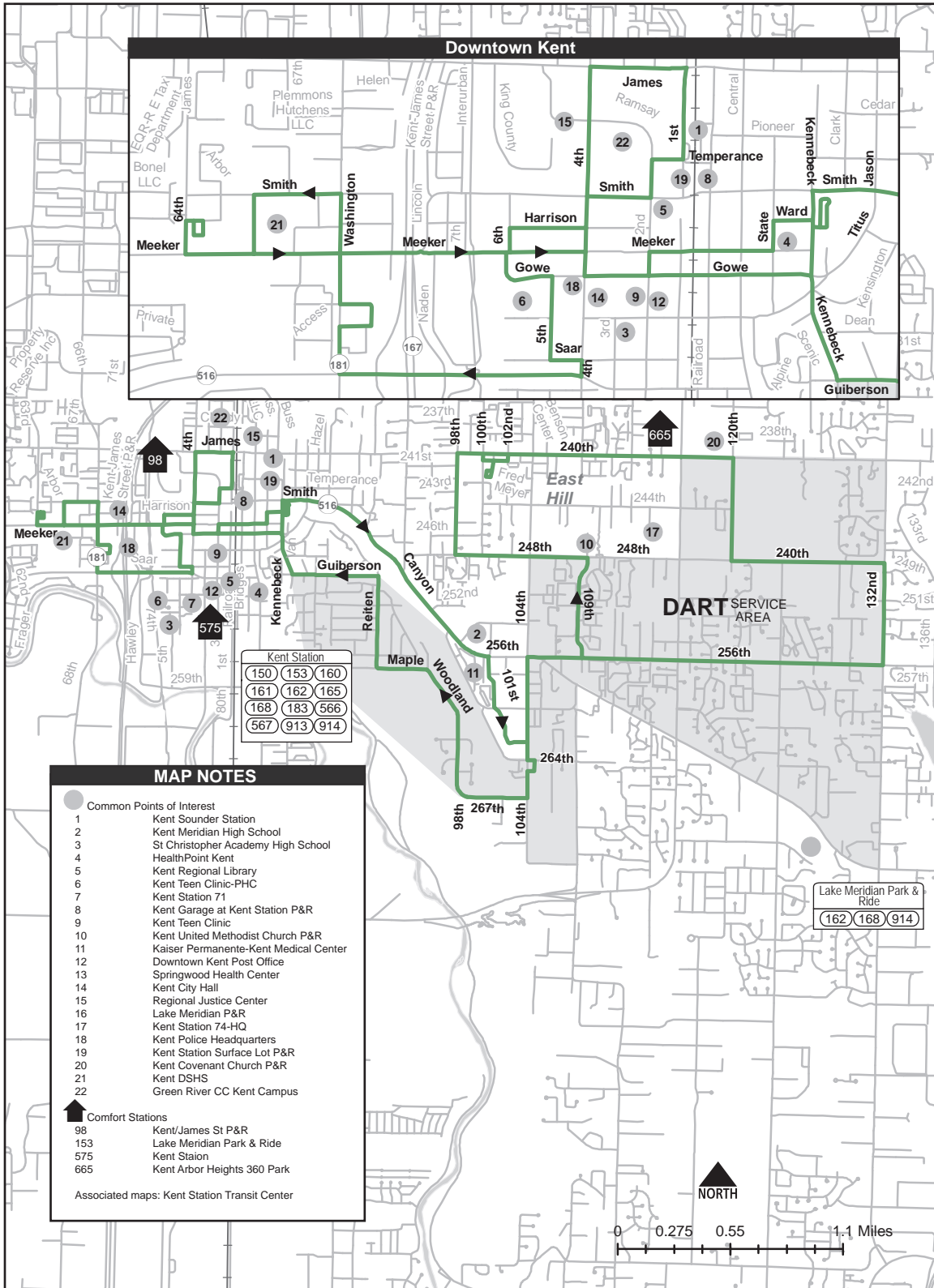
Map showing the Black Diamond area with stops 1, 6, 10, 11, 21, and 759. Streets shown include Roberts, Morgan, Baker, Lawson, 1st, 244th, Division, Roosevelt, Blake, and 456th.

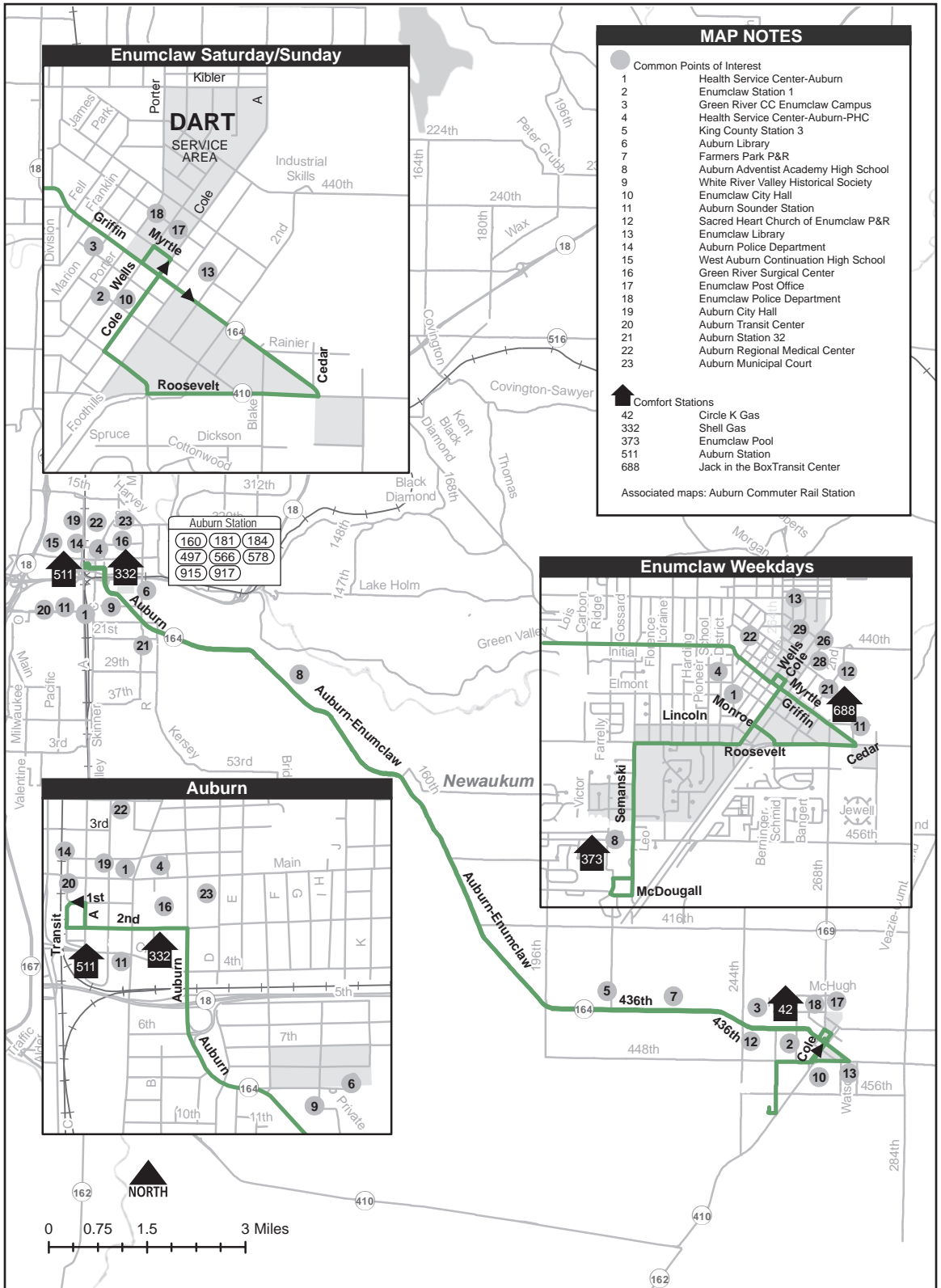
### MAP NOTES

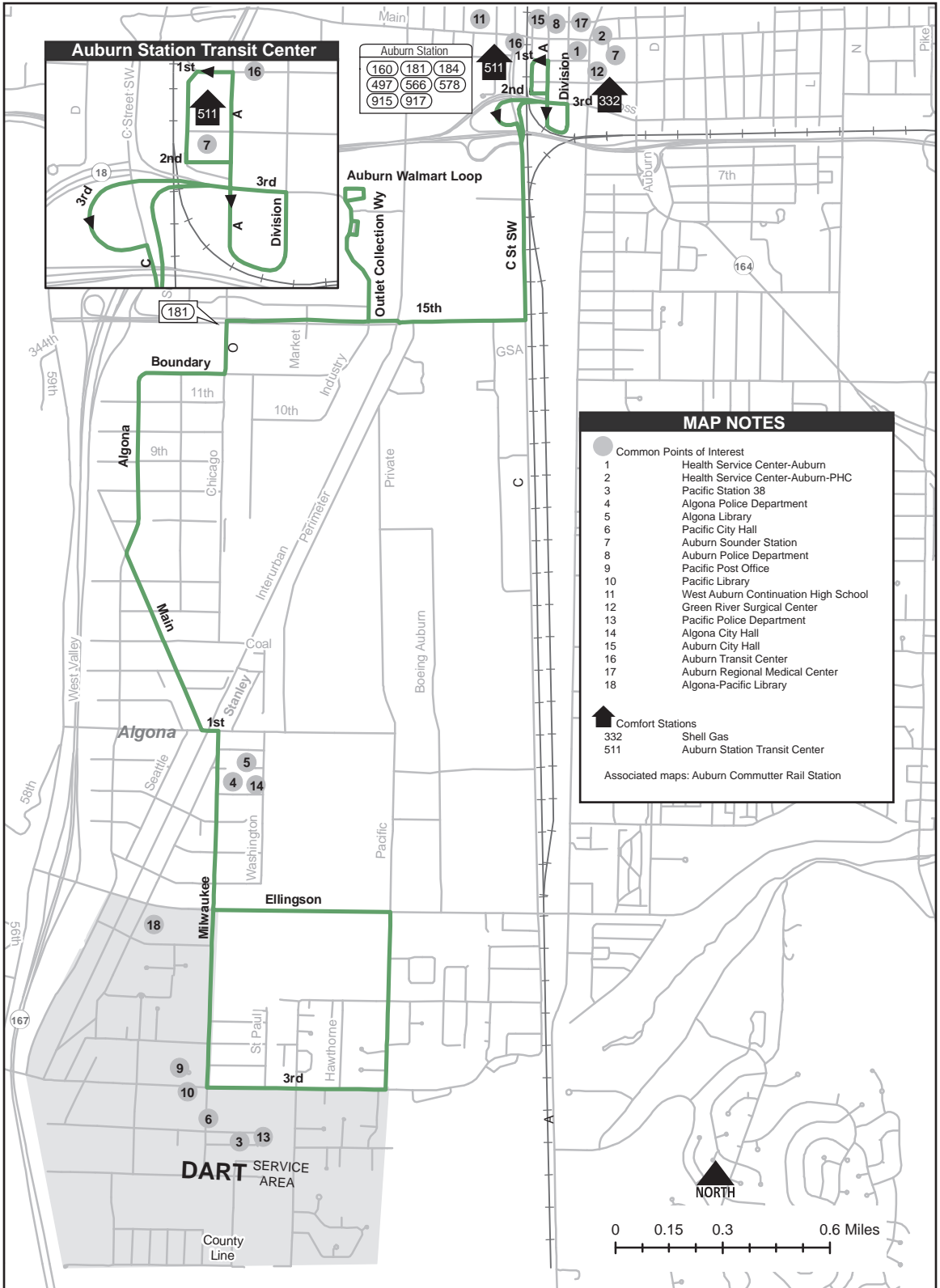
- Common Points of Interest
  - Black Diamond Masonic Lodge P&R
  - Renton Transit Center
  - Maple Valley Post Office
  - Renton P&R
  - KC East Precinct South Headquarters
  - Black Diamond City Hall
  - Downtown Renton Post Office
  - Maple Valley City Hall
  - Maple Valley P&R
  - Black Diamond Police Department
  - Black Diamond Post Office
  - Maple Valley Station 81
  - Renton Station 11
  - Maple Valley Town Square P&R
  - Renton City Municipal Garage P&R
  - Renton Historical Museum
  - Maple Valley Station 80
  - New Life Church at Renton P&R
  - Renton Main Library
  - Maple Valley Police Department
  - Black Diamond Station 99
- ▲ Comfort Stations
  - 155 Chevron Gas
  - 342 Renton Transit Center
  - 638 Maplewood Golf Course
  - 695 Gracene's Cupcake Boutique
  - 759 Cenex Gas Station
  - 835 Circle K/76 Union

Associated maps: Renton Transit Center









**Auburn Station Transit Center**

1st 16  
 2nd 7  
 3rd  
 Division  
 A  
 C

511

Auburn Station		
160	181	184
497	566	578
915	917	

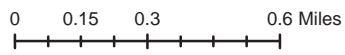
**MAP NOTES**

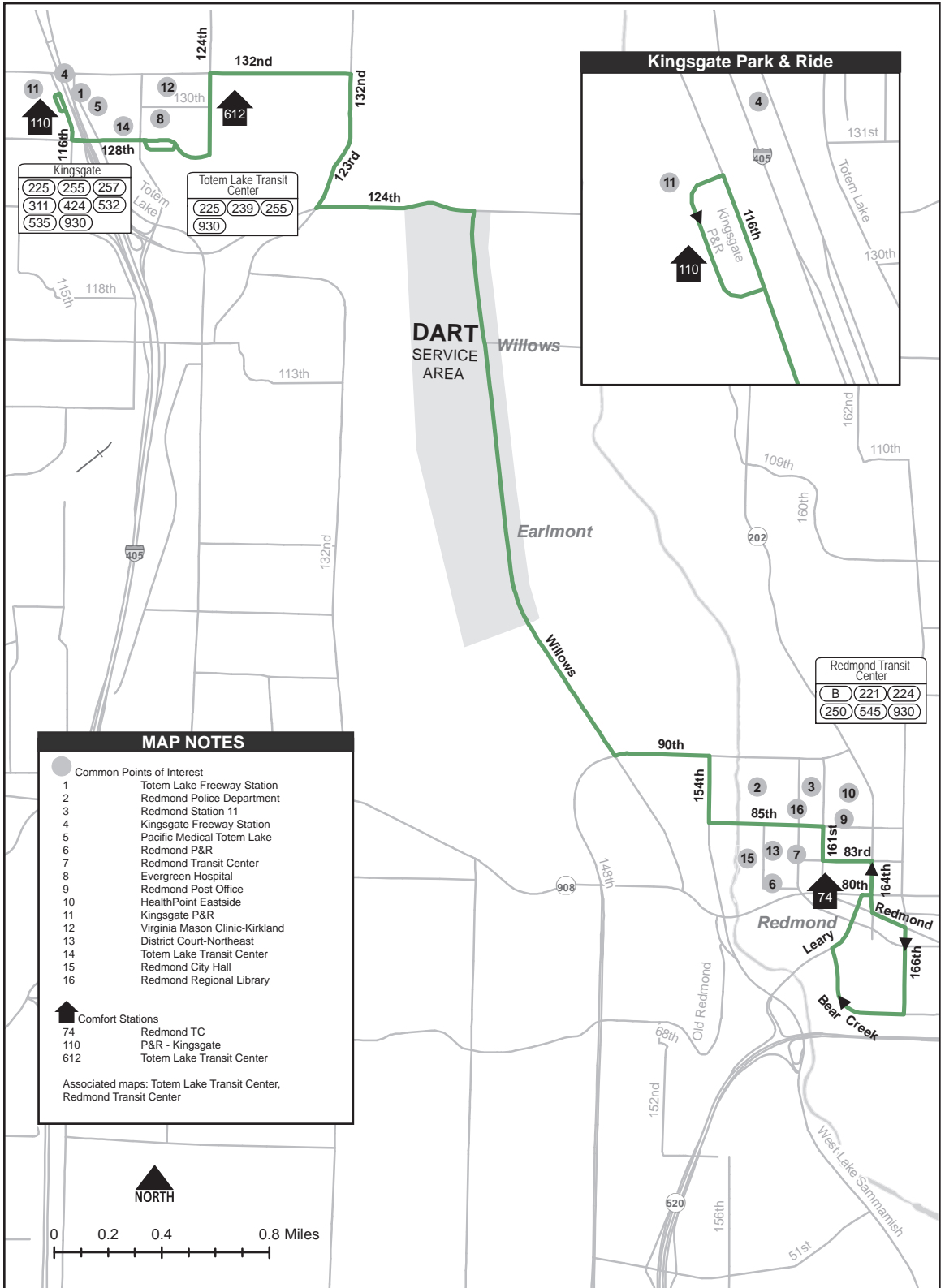
- Common Points of Interest
- 1 Health Service Center-Auburn
- 2 Health Service Center-Auburn-PHC
- 3 Pacific Station 38
- 4 Algona Police Department
- 5 Algona Library
- 6 Pacific City Hall
- 7 Auburn Sounder Station
- 8 Auburn Police Department
- 9 Pacific Post Office
- 10 Pacific Library
- 11 West Auburn Continuation High School
- 12 Green River Surgical Center
- 13 Pacific Police Department
- 14 Algona City Hall
- 15 Auburn City Hall
- 16 Auburn Transit Center
- 17 Auburn Regional Medical Center
- 18 Algona-Pacific Library

▲ Comfort Stations

- 332 Shell Gas
- 511 Auburn Station Transit Center

Associated maps: Auburn Commuter Rail Station





**Mercer Island**

**From: NE 135 St/1 Av NE**

- ◆ NE 135 St
- R 1 Av NE
- R NE 145 St
- C NE 145 St
- L Bothell Wy NE
- S 68 Av NE  
(watch for students)
- C Bothell Wy NE
- C Woodinville Dr
- R enter I-405 south  
"Bellevue/Renton"
- C I-405
- L "NE 128 St" Express exit
- C on-ramp SB I-405
- R SR-520 "Seattle" (Exit 14)
- C SR-520
- R "108 Av NE" exit
- R 108 Av NE
- L NE 37 Ct
- L 107 Ln NE (enter  
S Kirkland P&R)
- L NE 38 Pl
- R 108 Av NE
- C 112 Av NE
- R NE 12 St
- L 110 Av NE
- R NE 6 St (Bellevue TC)
- L 108 Av NE
- L NE 4 St
- R enter I-405 "Renton"
- C I-405
- R exit "SE 8 St" (Exit 12)
- C enter SB I-405 on-ramp
- C I-405
- R enter I-90 "Seattle"  
(Exit 11)
- R enter HOV/Carpool lane
- C I-90
- L "80 Av SE" exit
- R 80 Av SE
- L N Mercer Wy
- S N Mercer Wy  
(fs) 80 Av SE

**Express Stops  
Eastbound (PM only)**

- NE 135 St/1 Av NE  
(Lakeside Middle School)
- 1 Av NE/NE 140 St  
(Lakeside Upper School)
- NE Bothell Wy NE/  
Lake Forest Park
- NE Bothell Wy/  
68 Av NE
- Totem Lake  
Freeway Station
- S Kirkland P&R
- 112 Av NE/NE 19 St  
(Boys & Girls Club)
- Bellevue TC Bay 8
- I-405/SE 8 St  
(Wilburton P&R)
- N Mercer Wy/80 Av SE  
(Mercer Island P&R  
Bay 1)

**MAP NOTES**

- Common Points of Interest
- 1 Mercer Island P&R during construction
- 2 Houghton P&R
- 3 South Bellevue P&R
- 4 Mercer Island P&R
- 5 Shoreline United Methodist Church P&R
- 6 Midlakes Post Office
- 7 Totem Lake Freeway Station
- 8 Virginia Mason Bellevue
- 9 Kenmore Post Office
- 10 Overlake H & MC
- 11 Bothell PD
- 12 Kenmore Community Church P&R
- 13 Houghton Freeway Station
- 14 Lake Forest Park PD
- 15 Bellevue Regional Lib
- 16 HealthPoint Kenmore
- 17 Kingsgate Freeway Station
- 18 Bothell CH
- 19 Lake Forest Park CH
- 20 Mercer Island CH
- 21 Pacific Medical Totem Lake
- 22 Bothell Municipal Court
- 23 Bothell Post Office
- 24 Lake Forest Park Station 57
- 25 Bellevue PD
- 26 Bothell P&R
- 27 Bellevue Transit Center
- 28 SSO - Bellevue
- 29 Lake Forest Park Lib
- 30 Blood Bank - Bellevue
- 31 East King County Convention & Visitors B
- 32 Kenmore CH
- 33 District Court-Mercer Island
- 34 Bellevue Station 7
- 35 Lakeside High School
- 36 Kirkland Station 27
- 37 Kingsgate P&R
- 38 Brickyard Road P&R
- 39 Kenmore PD
- 40 Brickyard Freeway Station
- 41 SR 908/Kirkland Way P&R
- 42 I5/NE 145th Freeway Station
- 43 Watson-Groen Christian High School
- 44 Bellevue CH
- 45 North Jackson Park P&R
- 46 Kenmore P&R
- 47 South Kirkland P&R
- 48 Wilburton P&R
- 49 Kenmore Lib
- 50 Totem Lake Transit Center
- 51 KC East Precinct N HQ
- 52 Bethany Bible Church P&R
- 53 Kenmore Station 51
- 54 Seattle University Eastside Edu Center
- 55 Prince of Peace Lutheran Church P&R
- 56 Mercer Island PD
- 57 Bothell Lib

- ▲ Comfort Stations
- 24 P&R - Mercer Island
- 68 Bellevue TC 1
- 68 Bellevue TC 2
- 109 P&R - Kenmore
- 112 P&R - South Kirkland
- 113 P&R - Bothell
- 125 P&R - Wilburton
- 429 QFC
- 491 Starbucks
- 620 P&R - Brickyard
- 678 Pacific Regent of Bellevue
- 588 Starbucks

Associated maps: S Kirkland Park & Ride

To	Base	
Mercer Island	DB	East Base 04D4
Express		



**Lakeside School (Haller Lake)**

**From: Bear Creek Park and Ride**

- ◆ Bear Creek P&R (east rdwy)
- R passenger pick-up
- L 178 PI NE
- R NE 76 St
- C entrance W/B SR-520
- C SR-520
- R "NE 40 St" exit
- L NE 40 St
- R 159 Av NE
- C NE 36 St
- R 156 Av NE
- L NE 40 St
- L entry to W/B SR-520
- C SR-520 (merge left into HOV lane on main span of SR-520)
- L "Bus Only" exit to Clyde Hill/Yarrow Point Freeway Station

**Slow Order**  
30 mph or less when entering platform area at Yarrow Point Freeway Station

- 2 Clyde Hill/Yarrow Point Freeway Station
- C SR-520 bus only lane

**Slow Order**  
30 mph or less when entering platform area at Evergreen Point Freeway Station

- 2 Evergreen Point Freeway Station
- C SR-520
- R "Montlake Blvd/ Univ of Wash" exit
- R Montlake Blvd NE
- C Montlake Blvd NE
- L 25 Av NE
- 2 NE 80 St (University Prep)

- C Ravenna Av NE
- C enter Lake City Way NE (N/B) (just beyond NE 92 St)
- C Lake City Wy NE
- L 30 Av NE
- L NE 125 St
- C Roosevelt Wy NE
- C NE 130 St
- R 3 Av NE

**Slow Order**  
20 mph or less on 3 Av NE between NE 130 St & NE 135 St

- L NE 135 St
- R 1 Av NE
- S NE 140 St (fs)

**Stops Westbound (AM)**

- Bear Creek P&R
- Redmond Technology Station Bay 8
- Clyde Hill/Yarrow Point Freeway Station
- Evergreen Point Freeway Station
- Montlake Blvd NE/ NE Pacific PI (Bay 4)
- 25 Av NE/NE 80 St (University Prep)
- NE 135 St/1 Av NE (Lakeside Middle School)
- 1 Av NE/NE 140 St (Lakeside Upper School)

**Bear Creek Park and Ride**

**From: 25 Av NE/NE 80 St**

- ◆ 25 Av NE
- C Ravenna Av NE
- C Lake City Wy NE (N/B) (just beyond NE 92 St)
- L 30 Av NE
- L NE 125 St
- C Roosevelt Wy NE
- C NE 130 ST
- R 3 Av NE

**Slow Order**  
20 mph or less on 3 Av NE between NE 130 St & NE 135 St

- L NE 135 St
- 2 stop (transfer point for University Prep students)
- R 1 Av NE
- R NE 145 St
- R enter S/B I-5
- C I-5
- L "SR-520 East/ Bellevue/Kirkland" (Exit 168B)
- C SR-520 (merge left into HOV lane on main span of SR-520)
- L "Bus Only" exit to Evergreen Point Freeway Station

**Slow Order**  
30 mph or less when entering platform area at Evergreen Point Freeway Station

- 2 Evergreen Point Freeway Station
- C SR-520 HOV lane
- L "Bus Only" exit to Clyde Hill/Yarrow Point Freeway Station

**Slow Order**

30 mph or less when entering platform area at Yarrow Point Freeway Station

- 2 Clyde Hill/Yarrow Point Freeway Station
- C SR-520 (merge right)
- R "NE 40 St/NE 51St" exit
- 2 E/B SR-520/NE 40 St Freeway Station
- C across NE 40 St
- C collector/distributor lanes
- C SR-520
- C Avondale Rd NE
- R NE Union Hill Rd
- R 178 PI NE
- L entrance Bear Creek P&R
- C through P&R (counterclockwise)
- S Bear Creek P&R

**Stops Eastbound (PM)**

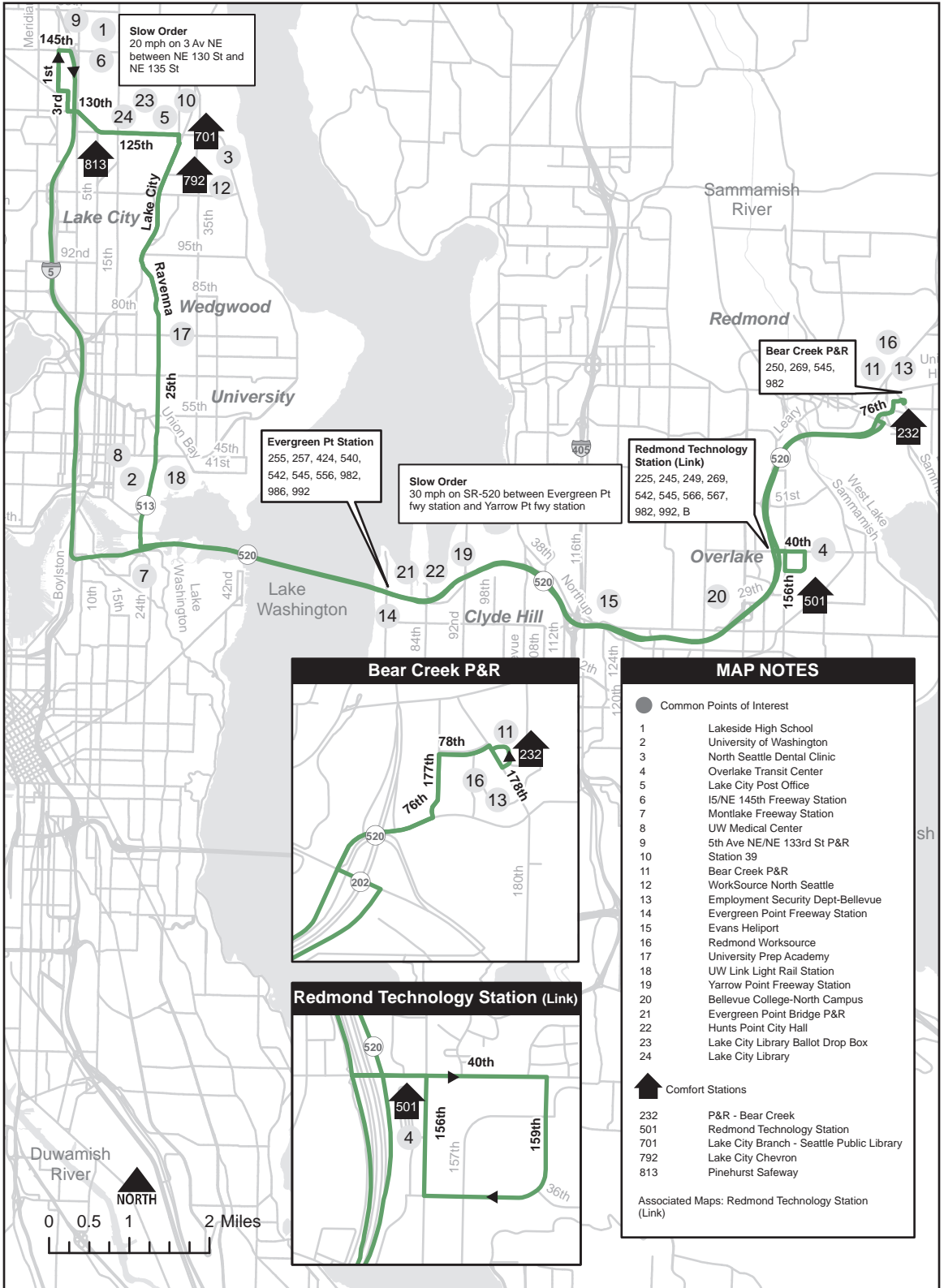
- 25 Av NE/NE 80 St (University Prep)
- NE 125 St/15 Av NE
- NE 135 St/1 Av NE (Lakeside Middle School)
- 1 Av NE/NE 140 St (Lakeside Upper School)
- Evergreen Point Freeway Station
- Clyde Hill/Yarrow Point Freeway Station
- SR-520/NE 40 St E/B freeway station (Redmond Technology Station)
- Bear Creek P&R

**Awareness Areas**

Montlake Blvd NE/ NE Pacific St

To	Base		
Haller Lake	02E5	East Base	04D4
Bear Creek Park & Ride	02E3		





## Seattle - PM only (5 Av S/S Jackson St)

From: NE 135 St/1 Av NE

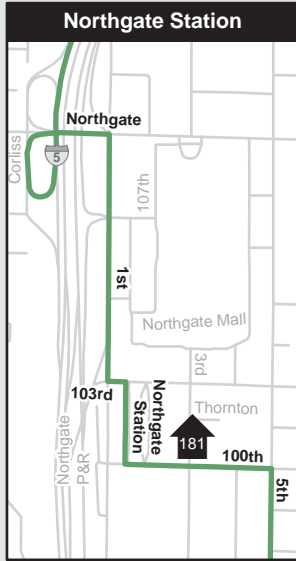
◆ NE 135 St  
 R 1 Av NE  
 R NE 145 St  
 R enter S/B I-5  
 C I-5  
 R "Northgate Way/1 Av NE"  
 exit 173  
 C E/B "Northgate Way" exit  
 R N Northgate Wy  
 R 1 Av NE  
 L NE 103 St  
 R enter Northgate Station  
 2 Bay 3  
 L NE 100 St  
 R 5 Av NE  
 L Banner Wy NE  
 C NE 75 St  
 R Roosevelt Wy NE  
 C Eastlake Av NE  
 C Eastlake Av E  
 L Harvard Av E  
 L E Roanoke St  
 C Delmar Dr E  
 C E Lynn St  
 R Boyer Av E  
 R 24 Av E  
 C Turner Wy E  
 C 23 Av E  
 L E John St  
 L E Madison St  
 R M.L.King Jr Wy E  
 C M.L.King Jr Wy  
 L E Union St  
 R 34 Av  
 R E Cherry St  
 L 23 Av  
 R E Yesler Wy  
 L 12 Av S  
 R S Jackson St  
 L 5 Av S  
 S S Weller St (ns)

**After School Activity  
 Bus: Make the  
 Following Stops  
 Southbound**

- NE 135 St/1 Av NE  
(Lakeside Middle School)
- 1 Av NE/NE 140 St  
(Lakeside Upper School)
- Northgate Station Bay 3
- Roosevelt Wy NE/  
NE 75 St
- Roosevelt Wy NE/  
NE 65 St (Roosevelt  
Station Bay 5)
- Roosevelt Wy NE/  
NE 45 St
- E Roanoke St/10 Av E
- 24 Av E/Boyer Av E
- 23 Av E/E Aloha St
- Madison St/27 Av E
- Union St/32 Av E
- 23 Av/E Cherry St
- E Yesler Wy/19 Av
- S Jackson St/12 Av S
- 5 Av S/S Weller St

**Awareness Areas**  
 S Jackson St/5 Av S

To	Base
Seattle	0467 East Base 04D4



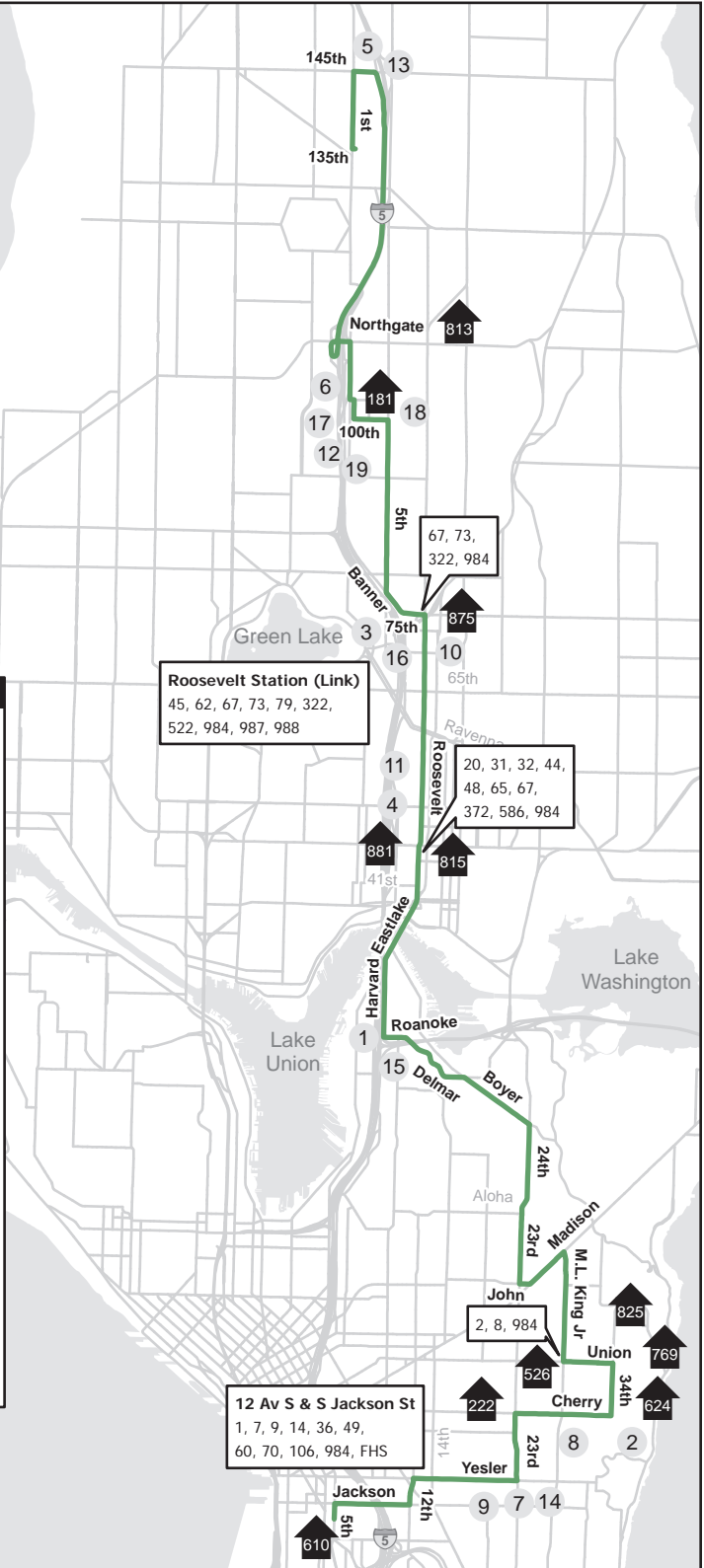
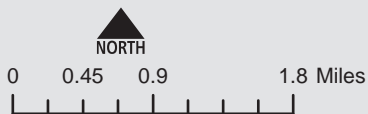
**MAP NOTES**

- Common Points of Interest
- 1 WSP District 2 Seattle N Detach
- 2 Madrona-Sally Goodmark Lib
- 3 Apostolic Faith Church
- 4 University Lib
- 5 Lakeside High
- 6 Northgate Link Light Rail Station
- 7 6
- 8 Garfield Community Center (170)
- 9 Carolyn Downs Family Medical Center
- 10 Safeway
- 11 Trader Joe's
- 12 Kaiser Permanente - Northgate
- 13 I5/NE 145th Freeway Station
- 14 Douglass-Truth Lib
- 15 22
- 16 Swedish Clinic Green Lake
- 17 Northgate Transit Center P&R
- 18 Northgate Transit Center
- 19 Community Church

▲ Comfort Stations

- 181 Northgate TC
- 222 Arco AM/PM Gas
- 526 Cupcake Royal
- 610 IDS Platform
- 624 Madrona Playground
- 769 Madrona Arms
- 813 Pinehurst - Safeway
- 815 Donut Factory
- 825 Hi-Spot Cafe
- 875 Safeway on Roosevelt
- 881 Trader Joe's - Roosevelt

For comfort stations in the CBD see the map in the Comfort Station section.



**Lakeside School (Haller Lake)**

From: NE 80 St/122 Av NE

**NE 80 St/122 Av NE**

From: 25 Av NE/NE 80 St

- ◆ 120 Av NE/NE 80 St
  - C** 120 Av NE
  - L** NE 85 St
  - L** 6 St
  - C** 6 St S
  - C** 108 Av NE
  - R** enter S Kirkland P&R
  - 2** stop
  - L** 107 Ln NE (exit rdwy)
  - L** NE 38th Pl
  - R** 108 Av NE
  - R** HOV entrance  
W/B SR-520
  - C** SR-520 (merge left into  
HOV lane on main span  
of SR-520)
  - L** "Bus Only" exit to  
Clyde Hill/Yarrow Point  
Freeway Station
- Slow Order**  
30 mph or less when  
entering platform area at  
Yarrow Point Freeway  
Station
- 2** Clyde Hill/Yarrow Point  
Freeway Station
  - C** SR-520 bus only lane
- Slow Order**  
30 mph or less when  
entering platform area at  
Evergreen Point  
Freeway Station
- 2** Evergreen Point  
Freeway Station
  - C** SR-520
  - R** "Montlake Blvd NE/  
Univ of Wash" exit
  - R** Montlake Blvd NE
  - C** Montlake Blvd NE
  - L** 25 Av NE
  - 2** NE 80 St
  - C** Ravenna Av NE
  - C** enter Lake City Wy NE  
(N/B just beyond  
NE 92 St)

- C** Lake City Wy NE
  - L** 30 Av NE
  - L** NE 125 St
  - C** Roosevelt Wy NE
  - C** NE 130 St
  - R** 3 Av NE
- Slow Order**  
20 mph or less on 3 Av NE  
between NE 130 St &  
NE 135 St
- L** NE 135 St
  - R** 1 Av NE
  - S** NE 140 St (fs)

**Stops Westbound (AM)**

- 120 Av NE/NE 80 St  
(Lake Washington H.S.)
- 108 Av NE/NE 68 St
- S Kirkland P&R
- Clyde Hill/Yarrow Point  
Freeway Station
- Evergreen Point Freeway  
Station
- Montlake Blvd E/  
E Shelby St
- 25 Av NE/NE 80 St  
(University Prep)
- NE 135 St/1 Av NE  
(Lakeside Middle School)
- 1 Av NE/NE 140 St  
(Lakeside Upper School)

- ◆ 25 Av NE
- C** Ravenna Av NE
- C** Lake City Wy NE (N/B  
just beyond NE 92 St)
- L** 30 Av NE
- L** NE 125 St
- C** Roosevelt Wy NE
- C** NE 130 ST
- R** 3 Av NE

**Slow Order**  
20 mph or less on 3 Av NE  
between NE 130 St  
& NE 135 St

- L** NE 135 St
- 2** stop (transfer point for  
University Prep students)
- R** 1 Av NE
- 2** NE 140 St
- R** NE 145 St
- R** enter S/B I-5
- C** I-5
- L** "SR-520 East/  
Bellevue/Kirkland"  
(Exit 168B)
- C** SR-520 (merge left into  
HOV lane on main span  
of SR-520)
- L** "Bus Only" exit to  
Evergreen Point  
Freeway Station

**Slow Order**  
30 mph or less when  
entering platform area at  
Evergreen Point  
Freeway Station

- 2** Evergreen Point  
Freeway Station
- C** SR-520 HOV lane

- L** "Bus Only" exit to  
Clyde Hill/Yarrow Point  
Freeway Station

**Slow Order**  
30 mph or less when  
entering platform area at  
Yarrow Point Freeway  
Station

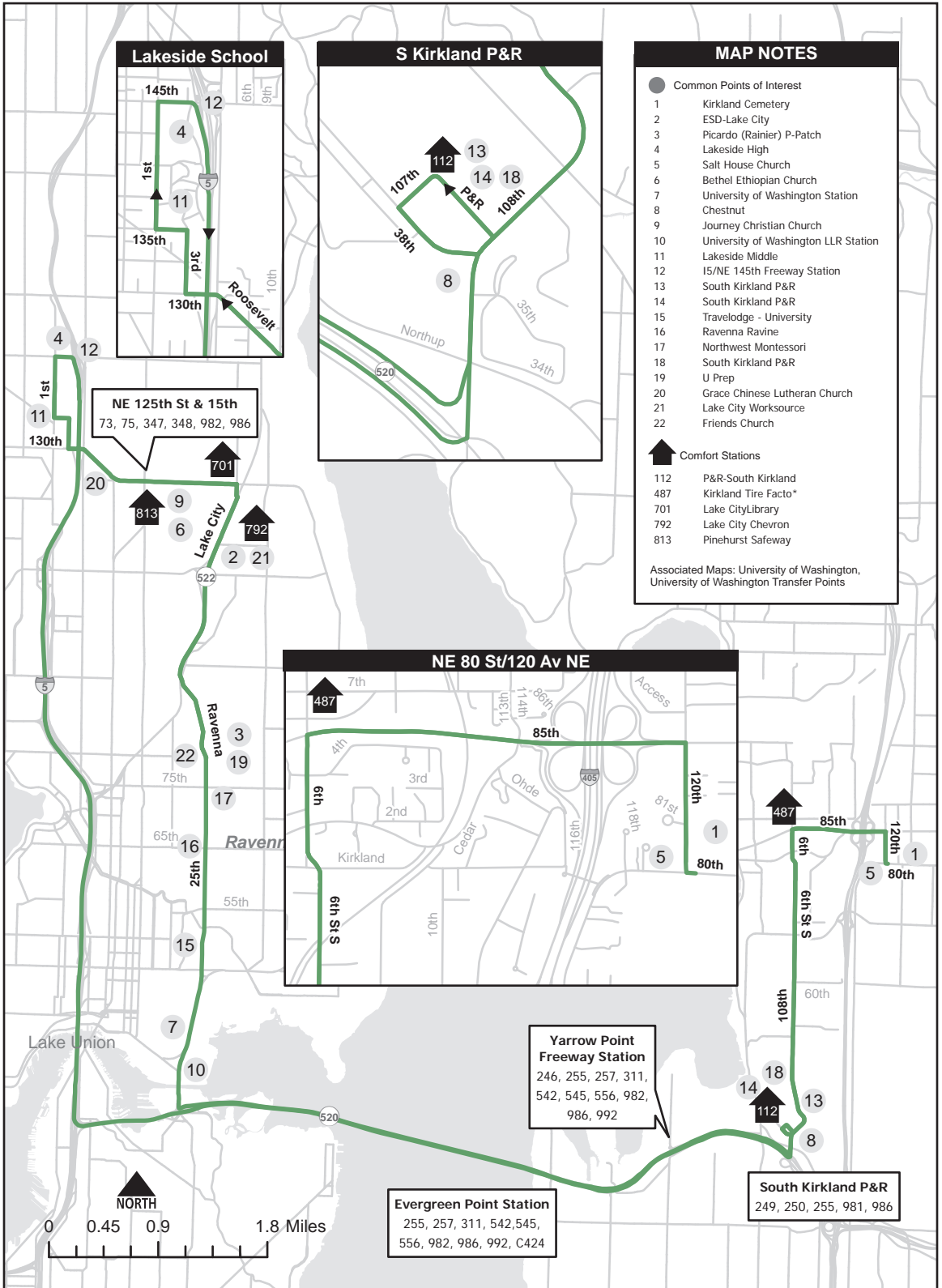
- 2** Clyde Hill/Yarrow Point  
Freeway Station
- C** SR-520 HOV lane
- C** "108 Ave NE" HOV exit
- L** 108 Av NE
- L** enter S Kirkland P&R
- 2** stop
- L** 107 Ln NE (exit rdwy)
- L** NE 38 Pl
- L** 108 Av NE
- C** 6 St S
- C** 6 St
- R** NE 85 St
- R** 120 Av NE
- L** NE 80 St
- S** NE 80 St/120 Av NE

**Stops Eastbound (PM)**

- 25 Av NE/NE 80 St  
(University Prep)
- NE 125 St/15 Av NE
- NE 135 St/1 Av NE  
(Lakeside Middle School)
- 1 Av NE/NE 140 St  
(Lakeside Upper School)
- Evergreen Point  
Freeway Station
- Clyde Hill/Yarrow Point  
Freeway Station
- S Kirkland P&R
- 108 Av NE/NE 68 St
- NE 80 St/120 Av NE  
(Lake Washington H.S.)

**Awareness Areas**  
Montlake Blvd NE/  
NE Pacific St

To	Base		
Kirkland (Special)	06B0	East Base	04D4
Haller Lake	06AE		



## Lakeside School (Haller Lake)

From: South Park

- ◆ S Cloverdale St/8 Av S
- C** S Cloverdale St
- L** 14 Av S
- C** 16 Av S
- R** E Marginal Wy S
- L** S Boeing Access Rd
- L** M.L.King Jr Wy S
- R** S Henderson St
- L** Seward Pk Av S
- C** Wilson Av S
- C** 50 Av S
- L** S Genessee St
- R** Rainier Av S
- L** S Dearborn St
- L** enter N/B I-5
- C** I-5
- R** "Ravenna Blvd/NE 65 St"  
(Exit 170)
- C** 8 Av NE
- R** NE 65 St
- L** 25 Av NE
- C** Ravenna Av NE
- C** enter Lake City Wy NE  
(N/B) (just beyond  
NE 92 St)
- C** Lake City Wy NE
- L** 30 Av NE
- L** NE 125 St
- C** Roosevelt Wy NE
- C** NE 130 St
- R** 3 Av NE

**Slow Order**

20 mph or less on  
3 Av NE between  
NE 130 St & NE 135 St

- L** NE 135 St
- R** 1 Av NE
- S** NE 140 St (fs)

**Stops Northbound/AM**

- S Cloverdale St/8 Av S
- S Henderson St/  
Rainier Av S
- Seward Pk Av S/  
S Othello St
- S Genessee St/39 Av S
- Mt. Baker TC Bay 1
- S Dearborn St/  
Corwin Pl S
- NE 65 St/  
Roosevelt Wy NE  
(Roosevelt Station Bay 1)
- 25 Av NE/NE 80 St  
(University Prep)
- NE 135 St/1 Av NE  
(Lakeside Middle School)
- 1 Av NE/NE 140 St  
(Lakeside Upper School)

## South Park

From: NE 135 St/1 Av NE (Lakeside School)

- ◆ NE 135 St  
(wait for transfers from  
routes 982 & 989)
- R** 1 Av NE
- R** NE 145 St
- R** enter S/B I-5
- C** I-5
- R** "I-90 East/Airport Way/  
Dearborn St" (Exit 164)
- R** "Dearborn St" Exit
- L** S Dearborn St
- R** Rainier Av S
- L** S McClellan St
- R** M.L.King Jr Wy S
- R** enter Mt. Baker TC
- C** through clockwise loop
- 2** Bay 2 (drop-off)
- C** bus loop exit
- R** M.L.King Jr Wy S
- L** Rainier Av S
- L** S Genessee St
- R** 50 Av S
- C** Wilson Av S
- C** Seward Pk Av S
- R** S Henderson St
- L** M.L.King Jr Wy S
- R** S Boeing Access Rd
- R** E Marginal Wy S
- L** 16 Av S
- C** 14 Av S
- R** S Cloverdale St
- S** S Cloverdale St/12 Av S

**Stops Southbound/PM**

- NE 135 St/1 Av NE  
(Lakeside Middle School)
- 1 Av NE/NE 140 St  
(Lakeside Upper School)
- S Dearborn St/  
Corwin Pl S
- Mt. Baker TC Bay 2
- S Genessee St/  
Cascadia Av S
- Seward Pk Av S/  
S Othello St
- S Henderson St/  
Rainier Av S
- S Cloverdale St/12 Av S

**Awareness Areas**

Rainier Av S/  
Mount Baker TC

**To**

Haller Lake  
South Park (Special)

**Base**

06B2 East Base 04D4  
021D



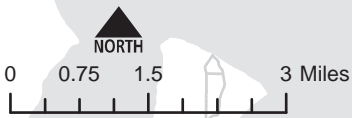
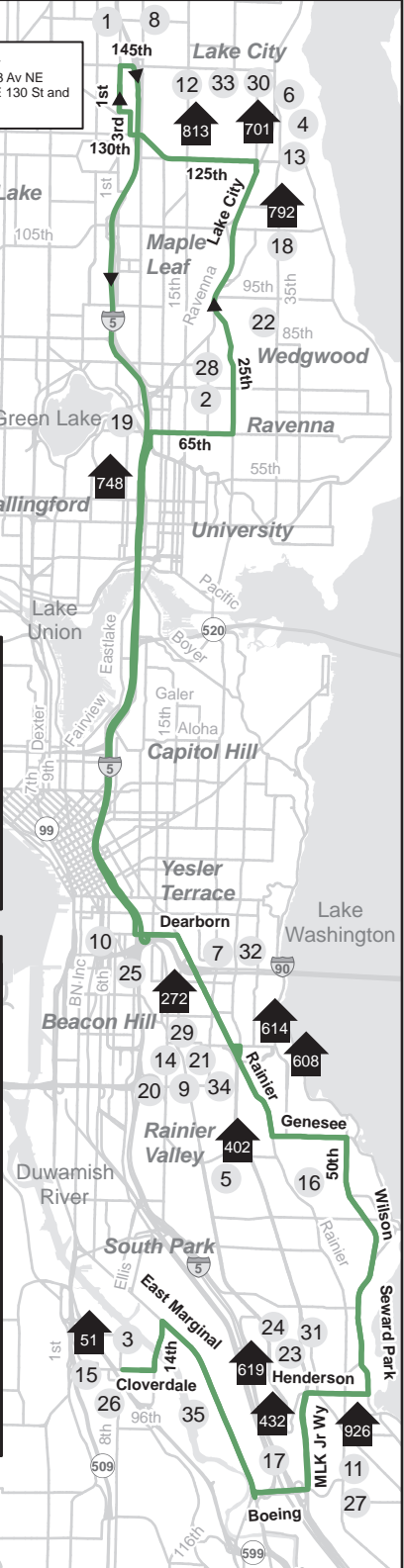
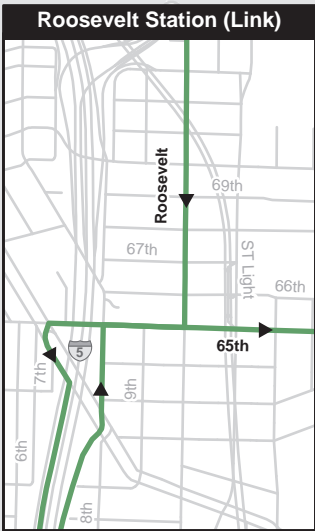
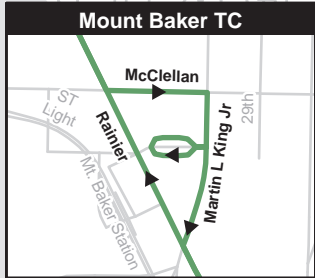
**Slow Order**  
20 mph on 3 Av NE  
between NE 130 St and  
NE 135 St

### MAP NOTES

- Common Points of Interest
- 1 Lakeside High School
- 2 Roosevelt High School
- 3 Station 26
- 4 North Seattle Dental Clinic
- 5 Columbia City Center for Health
- 6 Lake City Post Office
- 7 Center Park Council
- 8 I5/NE 145th Freeway Station
- 9 Mt. Baker Link Light Rail Station
- 10 Pacific Medical Center-Central
- 11 Rainier Beach Link Light Rail Station
- 12 5th Ave NE/NE 133rd St P&R Station 39
- 13 Station 30
- 14 Station 30
- 15 South Park Library Ballot Drop Box
- 16 Rainier CC Ballot Drop Box
- 17 Museum of Flight
- 18 WorkSource North Seattle
- 19 I-5/NE 65th St/Green Lake P&R
- 20 Employment Security Dept-Rainier
- 21 Mt Baker Transit Center
- 22 University Prep Academy
- 23 South Lake High School
- 24 Rainier Beach High School
- 25 Rainier Freeway Station
- 26 South Park Library
- 27 Rainier Beach Library
- 28 Swedish Clinic Green Lake
- 29 Franklin High School
- 30 Lake City Library Ballot Drop Box
- 31 Rainier Beach CC Ballot Drop Box
- 32 Northwest African American Museum
- 33 Lake City Library
- 34 Rainier Worksource
- 35 Raisbeck Aviation High School

- ▲ Comfort Stations
- 51 Fire Station #26
- 272 Subway
- 402 Columbia Health Center
- 432 Metro Rainier & Henderson
- 608 Rainier Teriyaki
- 614 Mt. Baker Transit Center
- 619 Rainier Beach Station
- 701 Lake City Branch - Seattle Public Library
- 748 Casa Patron
- 792 Lake City Chevron
- 813 Pinehurst Safeway
- 926 Dollar Tree

For comfort stations in the CBD see the map in the Comfort Station section.  
Associated Maps: Mount Baker Transit Center, Roosevelt Station (Link)



**Haller Lake (Lakeside School)**

From: E. Union/33 Av E

- ◆ E Union St
- R M. L. King Jr Wy
- C M. L. King Jr Wy E
- L E Madison St
- R E John St
- R 23 Av E
- C 24 Av E
- C Montlake Pl E
- C Montlake Blvd E
- C Montlake Blvd NE
- L 25 Av NE
- C 25 Av NE
- C Ravenna Av NE
- C Enter Lake City Wy NE  
(N/B just beyond  
NE 92 St)
- C Lake City Wy NE
- L 30 Av NE
- L NE 125 St
- C Roosevelt Wy NE
- C NE 130 St
- R 3 Av NE

**Slow Order**

20 mph or less on  
3 Av NE between  
NE 130 St & NE 135 St

- L NE 135 St
- R 1 Av NE
- S NE 140 St (fs)

**Stops Northbound (AM)**

- E Union St/33 Av E
- M. L. King Jr Wy/  
E Olive St
- E Madison St/28 Av E
- 23 Av E/E Republican St
- 23 Av E/E Aloha St
- 24 Av E/E Galer St
- 24 Av E/E McGraw St
- Montlake Blvd NE/NE  
Pacific Pl
- 25 Av NE/NE 47 St
- 25 Av NE/NE 65 St
- 25 Av NE/NE 80 St  
(U Prep)
- NE 135 St/1 Av NE  
(Lakeside Middle School)
- 1 Av NE/NE 140 St  
(Lakeside Upper School)

**Madrona**

From: NE 135 St/1 Av NE (Lakeside School)

- ◆ NE 135 St (wait for  
transfers from Route 986)
- R 1 Av NE
- R NE 145 St
- R enter S/B I-5
- C I-5
- R "N 85 St/NE 80 St"  
(exit 172)
- L "NE 80 St"
- L NE 80 St
- R Banner Wy NE
- C NE 75 St
- R Roosevelt Wy NE
- L NE 65 St
- R 25 Av NE
- C Montlake Blvd NE
- C 24 Av E
- C 23 Av E
- L E John St
- L E Madison St
- R M. L. King Jr Wy E
- C M. L. King Jr Wy
- L E Union St
- S 32 Av

**Stops Southbound (PM)**

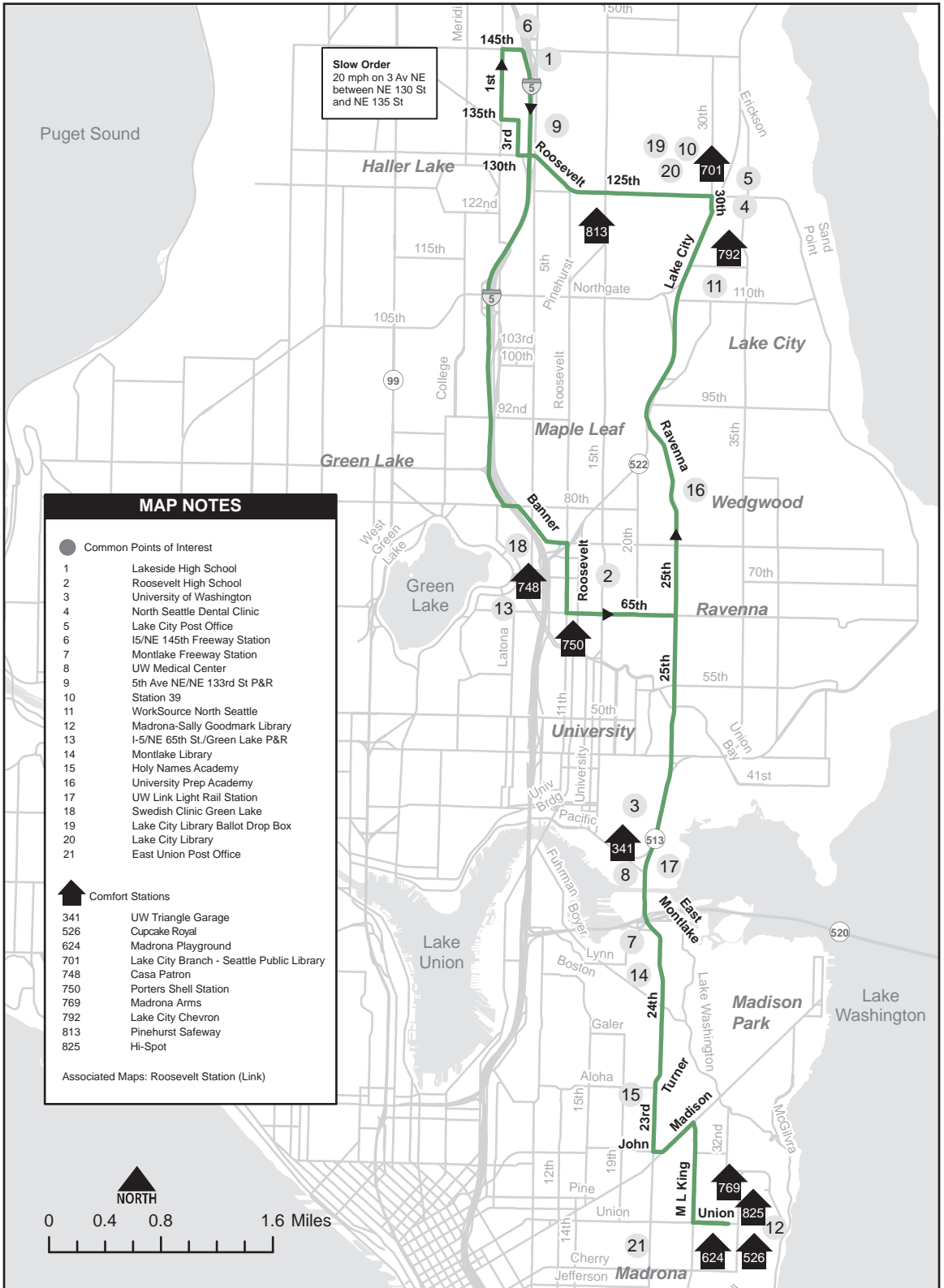
- NE 135 St/1 Av NE  
(Lakeside Middle)
- 1 Av NE/NE 140 St  
(Lakeside Upper)
- NE 65 St/  
Roosevelt Wy NE  
(Roosevelt Station Bay 1)
- NE 65 St/23 Av NE
- 25 Av NE/NE Blakeley St
- Montlake Blvd NE/NE  
Pacific Pl
- 24 Av E/E Calhoun St
- 24 Av E/E Galer St
- 23 Av E/E Aloha St
- 23 Av E/E Republican St
- E Madison St/27 Av E
- M. L. King Jr Wy/  
E Olive St
- E Union St/32 Av

**Awareness Areas**

Montlake Blvd NE/  
NE Pacific St

To	Base		
Haller Lake	06B6	East Base	04D4
Madrona (Special)	043D		





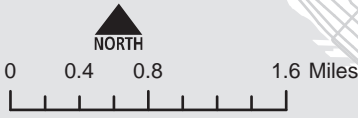
**Slow Order**  
 20 mph on 3 Av NE  
 between NE 130 St  
 and NE 135 St

**MAP NOTES**

- Common Points of Interest
- 1 Lakeside High School
- 2 Roosevelt High School
- 3 University of Washington
- 4 North Seattle Dental Clinic
- 5 Lake City Post Office
- 6 I-5/NE 145th Freeway Station
- 7 Montlake Freeway Station
- 8 UW Medical Center
- 9 5th Ave NE/NE 133rd St P&R Station 39
- 10 WorkSource North Seattle
- 11 Madrona-Sally Goodmark Library
- 12 I-5/NE 65th St./Green Lake P&R
- 13 Montlake Library
- 14 Holy Names Academy
- 15 University Prep Academy
- 17 UW Link Light Rail Station
- 18 Swedish Clinic Green Lake
- 19 Lake City Library Ballot Drop Box
- 20 Lake City Library
- 21 East Union Post Office

- ▲ Comfort Stations
- 341 UW Triangle Garage
- 526 Cupcake Royal
- 624 Madrona Playground
- 701 Lake City Branch - Seattle Public Library
- 748 Casa Patron
- 750 Porters Shell Station
- 769 Madrona Arms
- 792 Lake City Chevron
- 813 Pinehurst Safeway
- 825 Hi-Spot

Associated Maps: Roosevelt Station (Link)



## Haller Lake (Evergreen School)

From: Factoria Blvd SE/Coal Creek Pkwy SE

- ◆ Factoria Blvd SE  
(fs Coal Creek Pkwy SE)
- R SE Newport Wy
- L Allen Rd
- L 146 Av SE
- L SE 36 St
- R 142 PI SE
- L SE 32 St
- L 140 Av SE
- L enter P&R (Bus Only)
- C through bus loop to bay 2
- S Bay 2
- C bus loop exit
- R 140 Av SE
- R SE 32 St
- R 142 PI SE
- R enter W/B I-90 HOV
- C I-90 HOV
- L "80 Av SE" (Buses/  
Carpools exit)
- R 80 Av SE
- L N Mercer Wy
- C enter W/B I-90
- C I-90 regular lanes
- R "I-5 Vancouver" (Exit 2C)
- C I-5
- R "Lake City Way NE/  
Bothell" (Exit 171)
- C Lake City Wy NE
- R NE 80 St
- R 15 Av NE
- L NE 75 St
- L 25 Av NE
- C Ravenna Av NE
- C enter Lake City Wy NE  
(N/B just beyond  
NE 92 St)
- C Lake City Wy NE
- L 30 Av NE
- L NE 125 St
- C Roosevelt Wy NE
- C NE 130 St
- R 3 Av NE

### Slow Order

20 mph or less on  
3 Av NE between  
NE 130 St & NE 135 St

- L NE 135 St
- R 1 Av NE
- L N 155 St
- L Meridian Av N
- S N 150 St:  
Evergreen School

### Express Stops

#### Westbound (AM)

- Factoria Blvd SE/  
Coal Creek Pkwy SE
- SE Allen Rd/  
SE Newport Wy
- Eastgate P&R Bay 2
- Eastgate Freeway Station  
W/B Bay 3  
(I-90/142 PI SE)
- 80 Av SE/N Mercer Wy  
(Mercer Island P&R Bay  
1)
- 25 Av NE/NE 80 St  
(University Prep)
- NE 135 St/1 Av NE  
(Lakeside Middle School)
- 1 Av NE/NE 140 St  
(Lakeside Upper School)
- Meridian Av N/N 150 St  
(Evergreen School)

## Factoria Blvd SE/ Coal Creek Pkwy SE

From: Haller Lake (Lakeside School)

- ◆ Meridian Av N  
(fs N 150 St, ns driveway  
landing pad)
- L Roosevelt Wy N
- C Roosevelt Wy NE
- L NE 133 St
- L 3 Av NE
- L NE 135 St (transfer point  
from Route 986)
- R 1 Av NE
- R NE 145 St
- R enter S/B I-5
- C I-5
- C "I-90 East/Airport Way/  
Dearborn" (Exit 164)
- C "I-90 East/Spokane" exit
- C I-90
- R "77 Av SE" (Exit 7A)
- L 77 Av SE
- R N Mercer Wy
- R 80 Av SE
- L enter E/B I-90  
("Buses/Carpools")
- C I-90 (stay in HOV lane)
- L "142 PI SE" HOV  
(Buses/Carpools exit)
- L 142 PI SE
- L SE 32 PI
- L 140 Av SE
- L enter P&R (Bus Only)
- C through bus loop to Bay 1
- C through bus loop exit
- R 140 Av SE
- R SE 32 St
- R 142 PI SE
- L SE 36 St

- R 146 Av SE
- R SE Allen Rd
- R SE Newport Wy
- L Factoria Blvd SE
- S Coal Creek Pkwy SE (ns)

### Express Stops Eastbound (PM)

- Meridian Av N/N 150 St  
(Evergreen School)
- NE 135 St/1 Av NE  
(Lakeside Middle School)
- 1 Av NE/NE 140 St  
(Lakeside Upper School)
- 80 Av SE/N Mercer Wy  
(Mercer Island P&R Bay  
2)
- I-90/142nd PI SE  
Bay 4 (Eastgate Freeway  
Station)
- Eastgate P&R Bay 1
- SE Allen Rd/  
SE Newport Wy
- Factoria Blvd SE/  
Coal Creek Pkwy SE

### Express Lanes

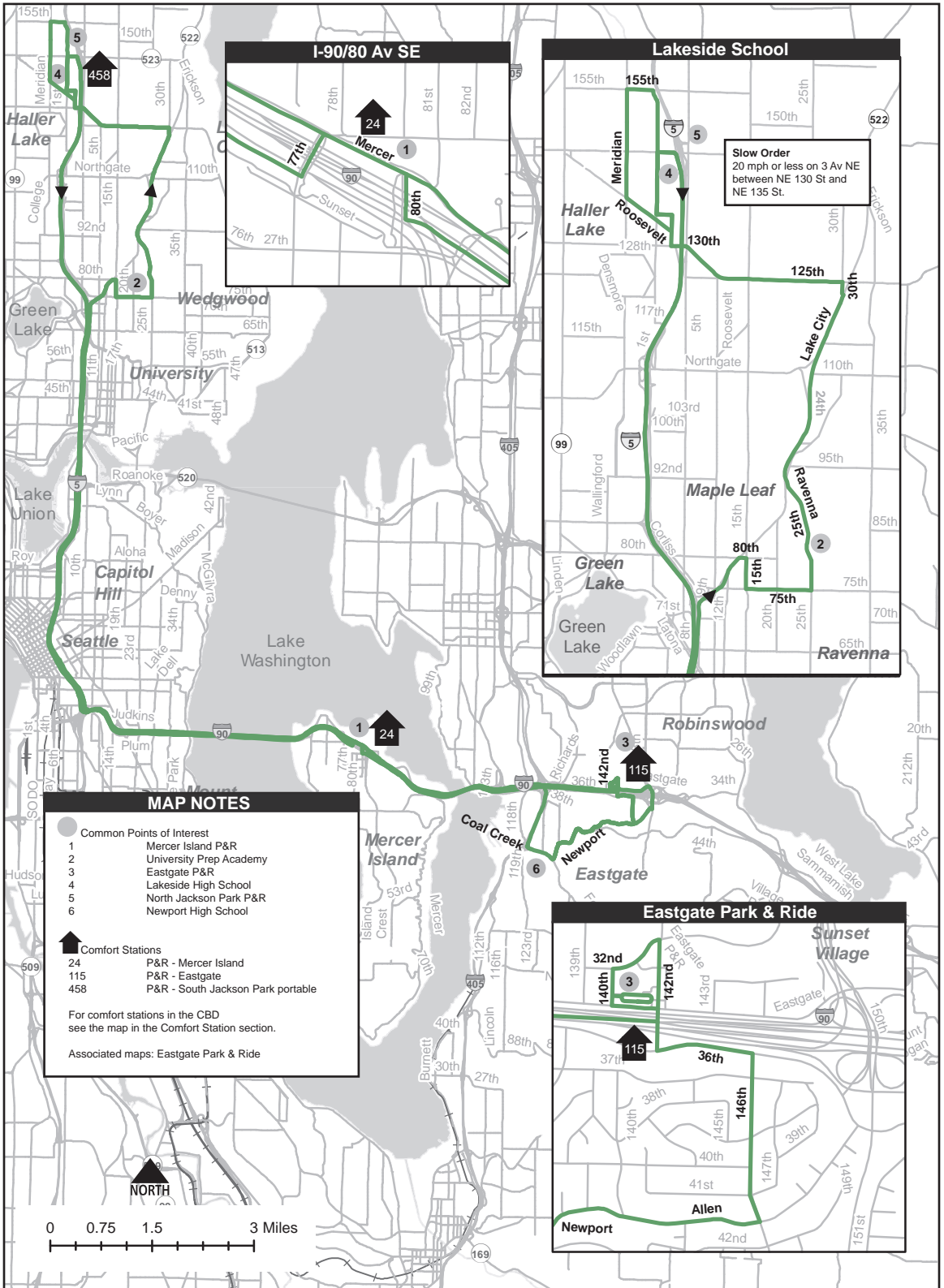
#### Advisory

Never enter express  
lanes if signage is blank  
or closed

To

Base

Haller Lake	06BA	East Base	04D4
Factoria	0108		



**Haller Lake (Lakeside School)**

**From: Redmond Technology Station Bay 4**

**AM TRIP**

- ◆ Redmond Technology Station Bay 8
- L NE 40 St
- L enter W/B SR-520
- C collector/distributor lanes
- C enter W/B SR-520
- C SR-520

**Slow Order**

*Decelerate to 35 mph or less before the Yarrow Point Transit Only exit lane.*

- R "I-5 North/Vancouver BC/ Roanoke St" exit
- C I-5
- R "Northgate Way/ 1 Av NE" (Exit 173)
- R 1 Av NE
- L NE 103 St
- R enter Northgate Station
- 2 Bay 3
- R NE 100 St
- R 1 Av NE
- L First entrance to N/B I-5
- C "NE 130 St/Roosevelt Way" (Exit 174)
- C 5 Av NE
- L NE 130 St
- R 3 Av NE

**Slow Order**

*20 mph or less on 3 Av NE between NE 130 St & NE 135 St*

- L NE 135 St
- R 1 Av NE
- S NE 140 St (fs)

**Stops Westbound (AM)**

- Redmond Technology Station Bay 8
- Clyde Hill/Yarrow Point & SR-520
- Evergreen Point Freeway Station
- Northgate Station (Link) Bay 3
- NE 135 St/1 Av NE (Lakeside Middle School)
- 1 Av NE/NE 140 St (Lakeside Upper School)

**Redmond Technology Station**

**From: NE 135 St/1 Av NE**

**PM TRIP**

- ◆ NE 135 St
- R 1 Av NE
- R NE 145 St
- R enter S/B I-5
- C I-5
- R "Northgate Way/ 1 Av NE" Exit 173
- C E/B "NE Northgate Way" exit
- R N Northgate Wy
- R 1 Av NE
- L NE 103 St
- R enter Northgate Station
- 2 Bay 3
- L NE 100 St
- R 5 Av NE
- L Banner Wy NE
- C NE 75 St
- R 9 Av NE
- C enter to S/B I-5
- C I-5
- L "SR-520 East/Bellevue/ Kirkland" (Exit 168B)
- C SR-520

**Slow Order**

*Decelerate to 35 mph or less before the Yarrow Point Transit Only exit lane.*

- R "NE 40 St/ NE 51 St" exit
- R NE 40 St
- L 156 Av NE
- S NE 45 St (fs)

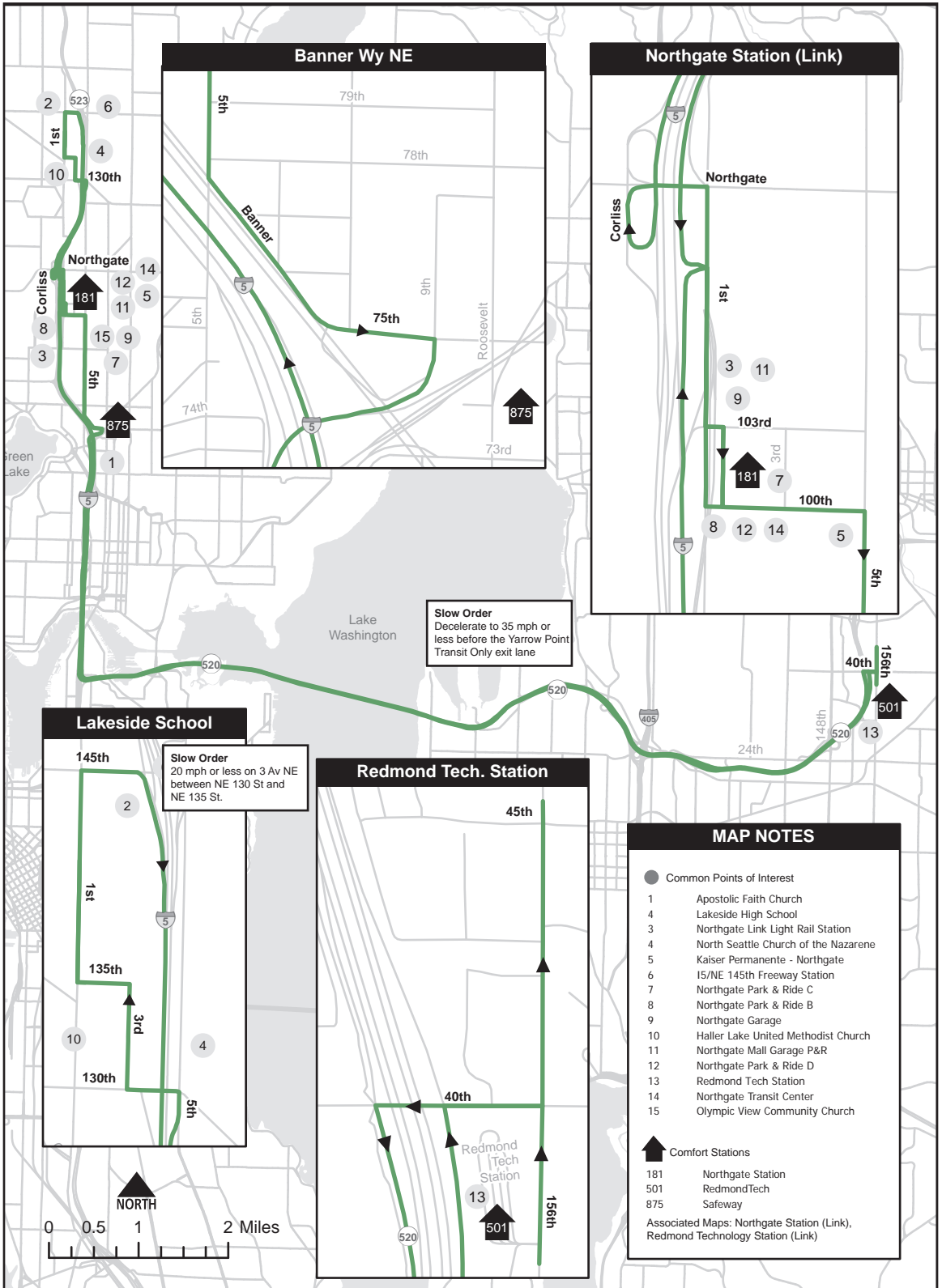
**Stops Eastbound (PM)**

- NE 135 St/1 Av NE (Lakeside Middle School)
- 1 Av NE/NE 140 St (Lakeside Upper School)
- Northgate Station (Link) Bay 3
- Evergreen Point Freeway Station
- Clyde Hill/Yarrow Point Freeway Station
- 156 Av NE/NE 45 St

**To**

**Base**

Haller Lake	0122	East Base	04D4
Redmond Technology Station	0195		



**Haller Lake (Lakeside School)**

**From: 4 Av S Island at 4 Av/S Jackson St**

**AM TRIP**

- ◆ Island Stop at  
4 Av S/S Jackson St
- C** 4 Av S
- L** Prefontaine Pl S
- C** 3 Av
- L** Denny Wy
- R** 1 Av N
- L** Mercer St
- C** W Mercer St
- C** W Mercer Pl
- R** Elliott Av W
- C** 15 Av W
- C** 15 Av NW
- R** NW 85 St
- C** N 85 St
- R** Wallingford Av N
- L** N 80 St
- C** NE 80 St
- R** Banner Wy NE
- C** NE 75 St
- L** 25 Av NE
- 2** NE 80 St
- C** Ravenna Av NE
- C** enter Lake City Wy NE  
(N/B just beyond  
NE 92 St)
- C** Lake City Wy NE
- L** 30 Av NE
- L** NE 125 St
- C** Roosevelt Wy NE
- C** NE 130 St
- R** 3 Av NE

**Slow Order**

*20 mph or less on  
3 Av NE between  
NE 130 St & NE 135 St*

- L** NE 135 St  
(Lakeside Middle School)
- R** 1 Av NE
- S** NE 140 St (fs)  
(Lakeside Upper School)

**Stops Northbound (AM)**

- 4 Av S/S Jackson St  
(Island Stop)
- 3 Av/Madison St
- 3 Av/Union St
- 3 Av/Virgina St
- Mercer St/  
Queen Anne Av N
- 15 Av W/W Newton St
- 15 Av W/W Dravus St
- 15 Av NW/NW Market St
- 15 Av NW/NW 65 St
- NW 85 St/15 Av NW
- NW 85 St/3 Av NW
- N 85 St/Wallingford Av N
- 25 Av NE/NE 80 St  
(University Prep)
- NE 135 St/1 Av NE  
(Lakeside Middle School)
- 1 Av NE/NE 140 St  
(Lakeside Upper School)

**Downtown Seattle**

**From: NE 135 St/1 Av NE (Lakeside School)**

**PM TRIP**

- ◆ NE 135 St
- R** 1 Av NE
- R** NE 145 St
- R** enter S/B I-5
- C** I-5
- R** "N 85 St/NE 80 St"  
(Exit 172)
- R** N 85 St
- C** NW 85 St
- L** 15 Av NW
- C** 15 Av W
- R** "W Dravus St" exit
- C** 15 Av W
- C** Elliott Av W
- L** W Mercer Pl
- C** W Mercer St
- R** Queen Anne Av N
- L** Denny Wy
- R** 3 Av
- L** 2 Av Ext S
- S** S Jackson St

**Stops Southbound (PM)**

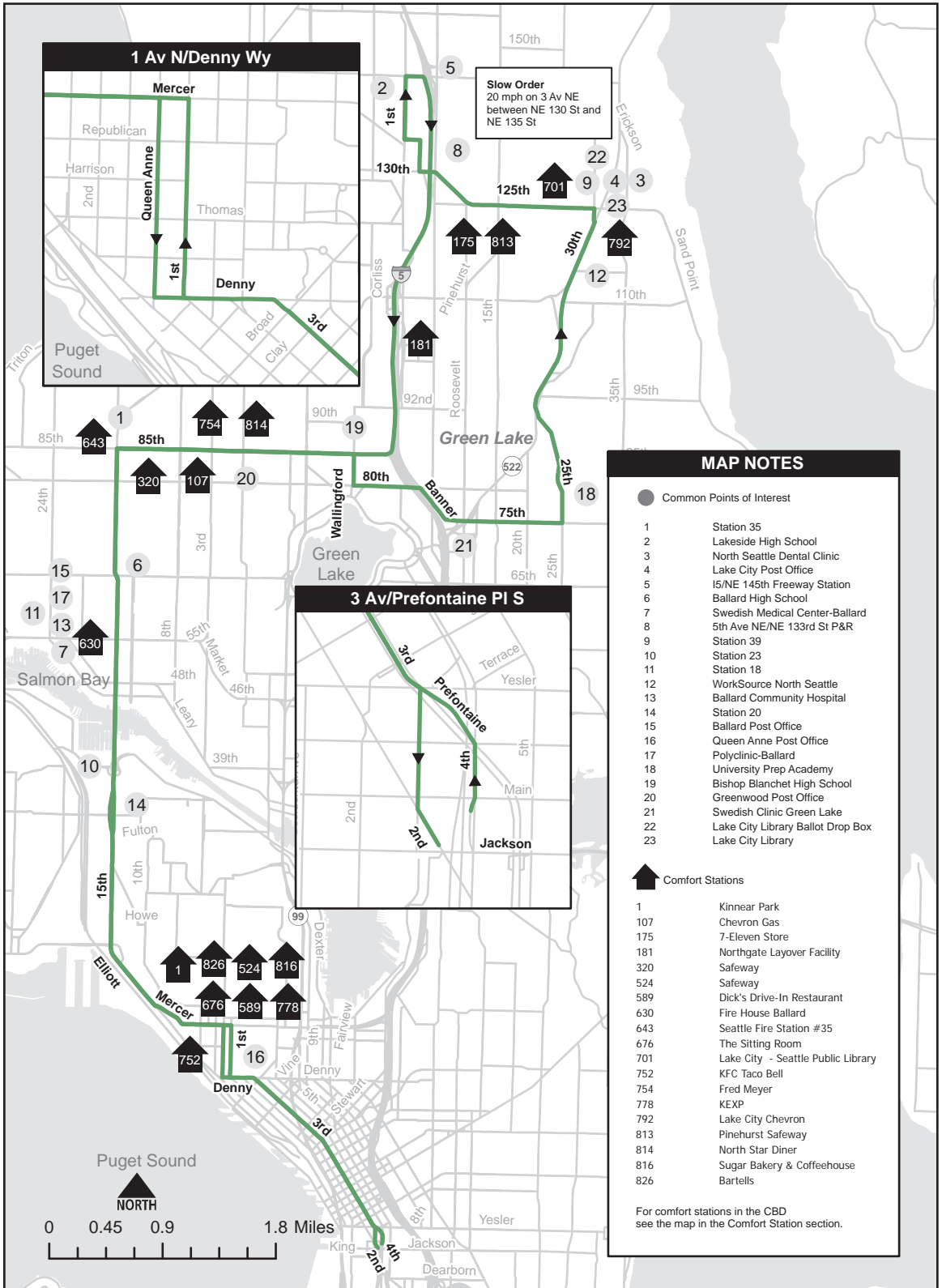
- NE 135 St/1 Av NE  
(Lakeside Middle School)
- 1 Av NE/NE 140 St  
(Lakeside Upper School)
- N 85 St/  
Wallingford Av N
- NW 85 St/3 Av NW
- 15 Av NW/NW 85 St
- 15 Av NW/NW 65 St
- 15 Av NW/NW Market St
- 15 Av NW/W Dravus St
- 15 Av NW/W Armory Wy
- Queen Anne Av N/  
W Mercer St
- 3 Av/Virginia St
- 3 Av/Union St
- 3 Av/Marion St
- 2 Av Ext S/S Jackson St

**Awareness Areas**

*3 Av between Virginia St  
& Spring St*

*S Jackson St between  
2 Av Ext S & 5 Av S*

To	Base		
Downtown Seattle	06C4	East Base	04D4
Haller Lake	06C0		

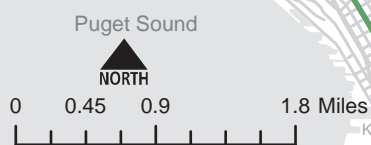


### MAP NOTES

- Common Points of Interest
- 1 Station 35
- 2 Lakeside High School
- 3 North Seattle Dental Clinic
- 4 Lake City Post Office
- 5 I5/NE 145th Freeway Station
- 6 Ballard High School
- 7 Swedish Medical Center-Ballard
- 8 5th Ave NE/NE 133rd St P&R
- 9 Station 39
- 10 Station 23
- 11 Station 18
- 12 WorkSource North Seattle
- 13 Ballard Community Hospital
- 14 Station 20
- 15 Ballard Post Office
- 16 Queen Anne Post Office
- 17 Polyclinic-Ballard
- 18 University Prep Academy
- 19 Bishop Blanchet High School
- 20 Greenwood Post Office
- 21 Swedish Clinic Green Lake
- 22 Lake City Library Ballot Drop Box
- 23 Lake City Library

- ▲ Comfort Stations
- 1 Kinnear Park
- 107 Chevron Gas
- 175 7-Eleven Store
- 181 Northgate Layover Facility
- 320 Safeway
- 524 Safeway
- 589 Dick's Drive-In Restaurant
- 630 Fire House Ballard
- 643 Seattle Fire Station #35
- 676 The Sitting Room
- 701 Lake City - Seattle Public Library
- 752 KFC Taco Bell
- 754 Fred Meyer
- 778 KEXP
- 792 Lake City Chevron
- 813 Pinehurst Safeway
- 814 North Star Diner
- 816 Sugar Bakery & Coffeehouse
- 826 Bartells

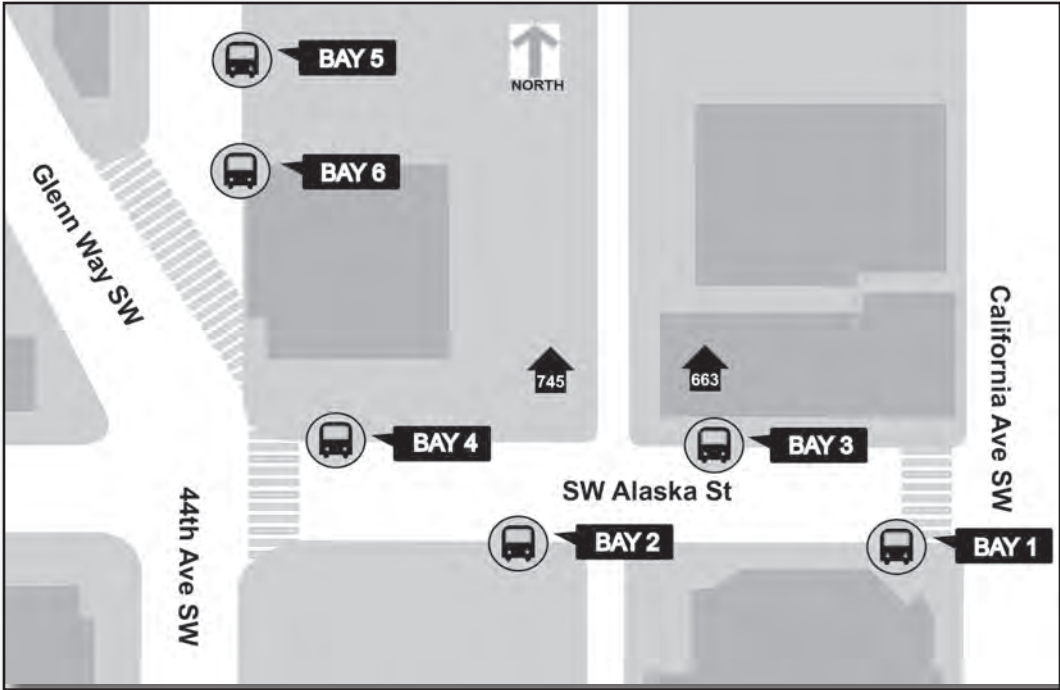
For comfort stations in the CBD see the map in the Comfort Station section.



# Associated Maps

## Alaska Junction Transfer Points

(SW Alaska St & California Av SW)



### Bay 1

C Line Downtown Seattle

### Bay 3

C Line Westwood Village

### Bay 5

57 Downtown Seattle

### Bay 2

57 from Downtown Seattle

50 SE Seattle

128 Southcenter

773 Seacrest Park

### Bay 4

50 Alki

128 Admiral

### Bay 6

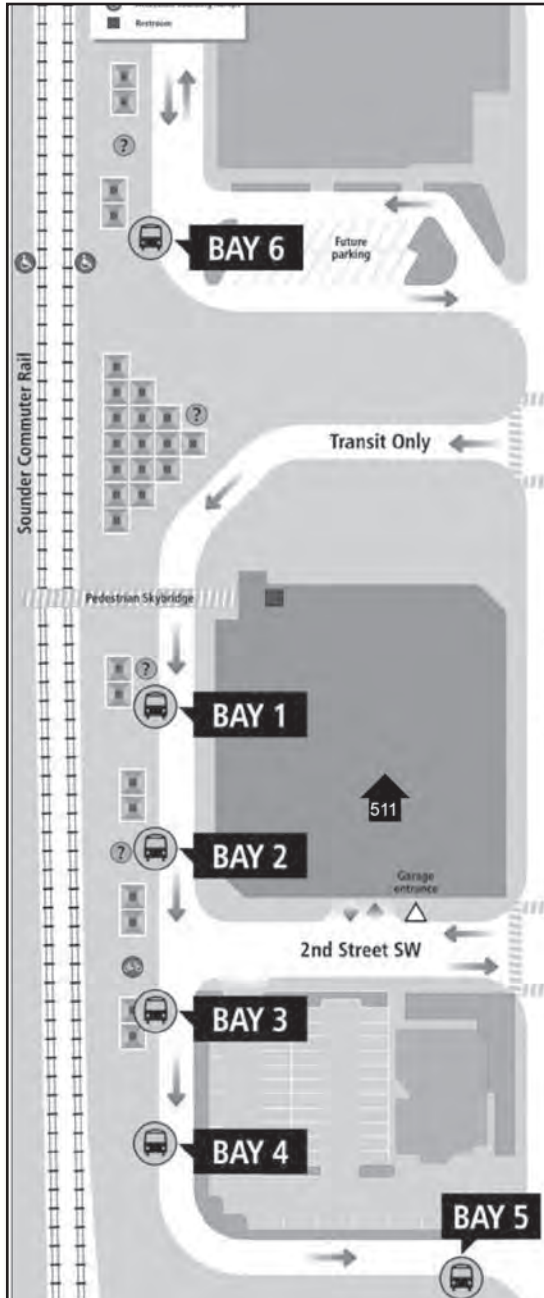
22 to/from Shorewood



# Associated Maps

## Auburn Commuter Rail Station

(A St SW & 1 St SW)



### Bay 1

915 Enumclaw

### Bay 2

160 Kent and Renton  
181 Green River College  
184 Auburn Station  
184 South Auburn  
566 ST Redmond Tech Station

### Bay 3

181 Twin Lakes P&R  
578 ST Seattle

### Bay 4

497 PT Lakeland Hills  
566 ST Drop off  
578 ST Sumner/Puyallup  
917 Algonia/Pacific

### Bay 5

566 (layover)

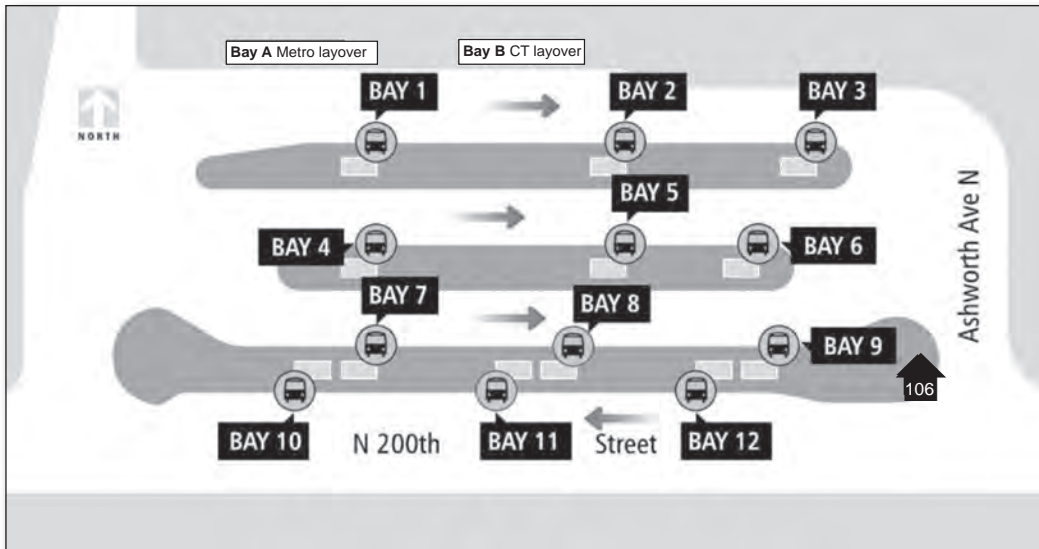
### Bay 6

Access Transportation  
Emerald Downs Shuttle  
915 (Layover)  
917 (Layover)

# Associated Maps

## Aurora Village Transit Center

(1524 N 200 St)



### Bay 1

346 Northgate  
Stop & Layover

### Bay 2

### Bay 3

303 (S/B) Northgate/  
First Hill  
E Line Drop off only

### Bay 4

303 Layover

### Bay 5

CT Routes 115, 130

### Bay 6

331 (E/B) Kenmore

### Bay 7

CT Routes 101

### Bay 8

CT SWIFT  
Drop off and  
layover

### Bay 9

CT SWIFT Bus stop

### Bay 10

E Line Downtown Seattle

### Bay 11

E Line Layover

### Bay 12

303 Drop off only  
331 (W/B)  
Shoreline CC  
346 Shoreline S/148th  
Station Stop &  
Layover

### Bay A

Metro Layover

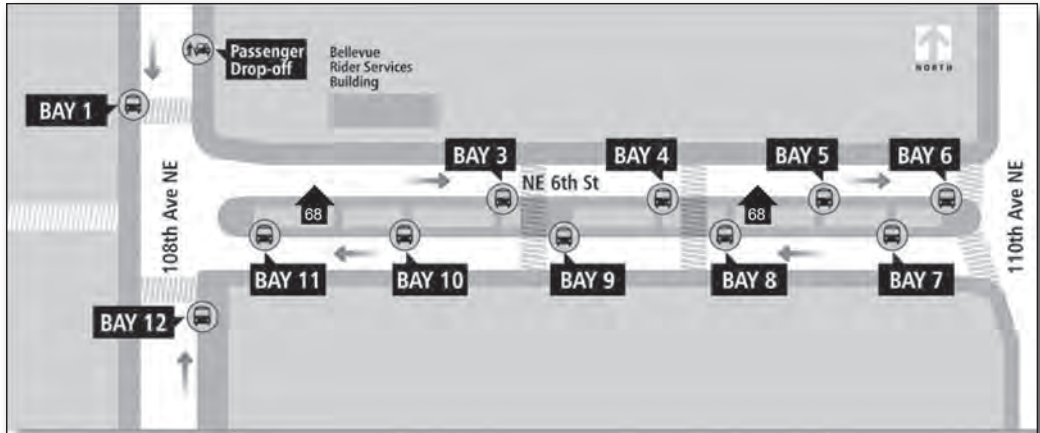
### Bay B

CT Layover

# Associated Maps

## Bellevue Transit Center

(10850 NE 6 St)



### Bay 1

226 Drop off only  
240 Renton  
241 Eastgate  
246 Eastgate  
249 South  
Bellevue  
P&R

### Bay 3

B Line Redmond

### Bay 4

532 Everett  
535 Lynnwood

### Bay 5

271 Eastgate or  
Issaquah  
556 Issaquah  
Highlands

### Bay 6

560 Westwood  
Village  
566 Auburn  
567 Kent

### Bay 7

Paratransit  
560 105th Ave/  
NE 2nd

### Bay 8

271 University  
District  
532 NE 10 St/  
102 Av NE  
535 NE 10 St/  
102 Av NE  
556 University  
District

### Bay 9

550 Seattle

### Bay 10

250 Avondale  
250 Drop off

### Bay 11

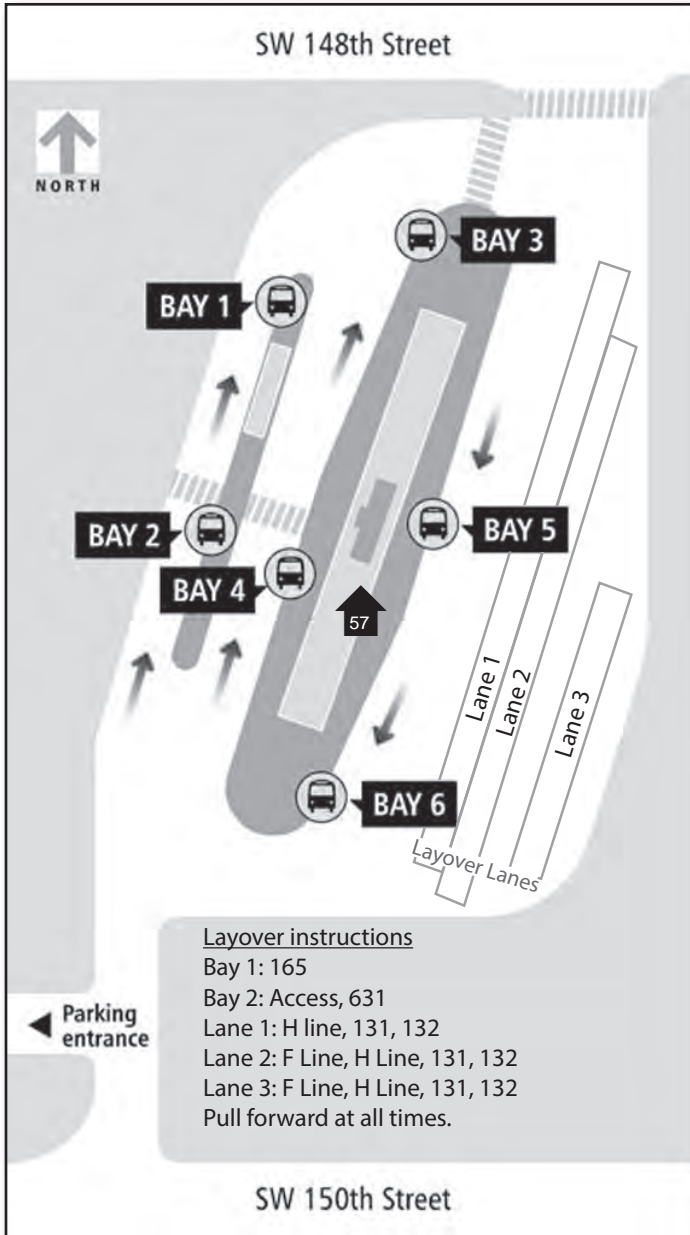
226 Eastgate  
241 Eastgate  
566 Redmond  
Tech Station  
567 Redmond  
Tech Station

### Bay 12

246 Clyde Hill  
249 Overlake  
550 NE 12th St/  
110th Ave

## Burien Transit Center

(209 SW 148 St)



### Bay 1

161 Drop off/layover  
 165 Drop off/layover

### Bay 2

Access  
 631 Drop off only

### Bay 3

H Line Seattle

### Bay 4

F Line Drop off only  
 H Line Drop off only  
 131 Seattle  
 132 Seattle  
 560 (ST) Westwood Village

### Bay 5

131 Drop off only  
 132 Drop off only  
 165 Kent/Green River College

### Bay 6

F Line Southcenter Renton  
 161 SeaTac/Kent  
 560 (ST) Bellevue  
 631 Gregory Heights

See the Special Operating Section for further instructions on lane operation in Burien Transit Center.

# Associated Maps

## Downtown RapidRide Layovers

(S Main St)



**Lay 1**  
70 University  
District

**Lay 2**  
675 Aurora  
Village

**Lay 3**  
675 Aurora  
Village

**Lay 4**  
675 Aurora  
Village

674 Ballard

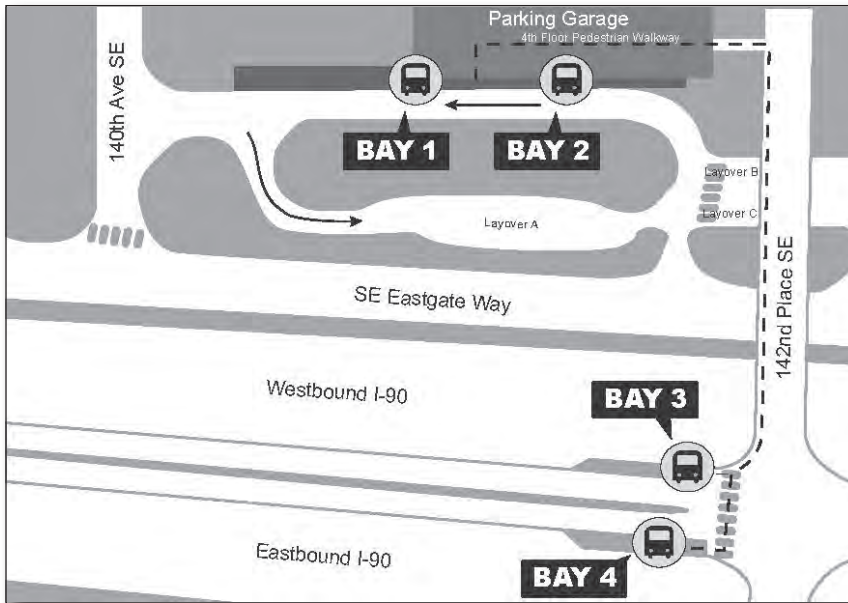
674 Ballard

674 Ballard

After 9:00 pm

## Eastgate Park and Ride

(14200 SE Eastgate Way)



### Bay 1

212 Seattle  
 221 (Drop off)  
 226 Bellevue  
 240 Bellevue  
 241 Bellevue  
 245 Factoria  
 246 to Bellevue  
 271 U-District  
 556 UW  
 989 Factoria

### Bay 2

212 (Drop off)  
 221 Redmond  
 226 (Drop off)  
 240 Renton  
 241 Drop off  
 245 Kirkland  
 246 (Drop off)  
 271 Issaquah  
 989 Haller Lake

### Bay 3

212 Seattle  
 218 Seattle  
 554 Seattle

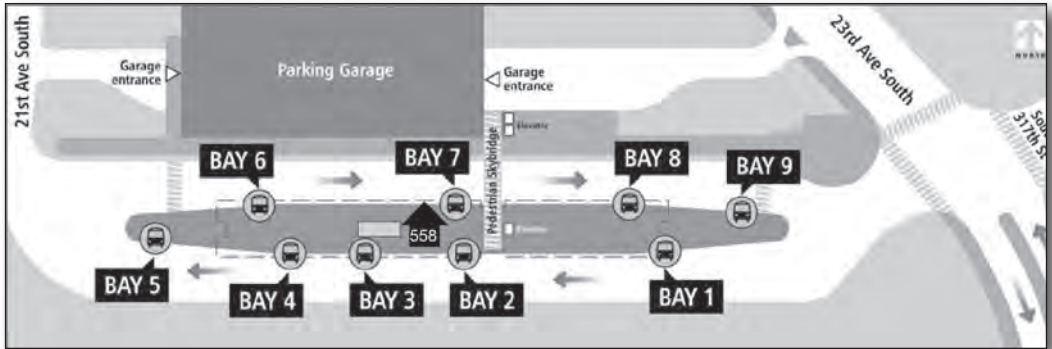
### Bay 4

212 Eastgate P&R  
 218 Issaquah  
 Highlands  
 554 Issaquah  
 Highlands  
 556 Issaquah  
 Highlands

# Associated Maps

## Federal Way Transit Center

(31621 23 Avenue S)



### Bay 1

**A Line** Drop off only  
**183** Drop off  
**PT 402** Drop off  
**PT 500** Drop off  
**PT 501** Drop off

### Bay 2

**177 S 320 St P&R**  
**193** Drop off  
**ST 577** drop off  
**ST 578** Auburn/Puyallup  
**ST 586** University District

### Bay 3

**181 S 320 St / Twin Lakes P&R**  
**182 NE Tacoma**  
**187 S 320 St/Twin Lakes**

### Bay 4

**ACCESS** Paratransit

### Bay 5

**PT 402** Meridian  
**PT 500** Fife/Downtown Tacoma  
**PT 501** Milton/Downtown Tacoma  
**ST 574** Tacoma Dome / Lakewood

### Bay 7

**177** Downtown Seattle  
**193** First Hill  
**ST 577** Downtown Seattle  
**ST 578** Downtown Seattle

### Bay 8

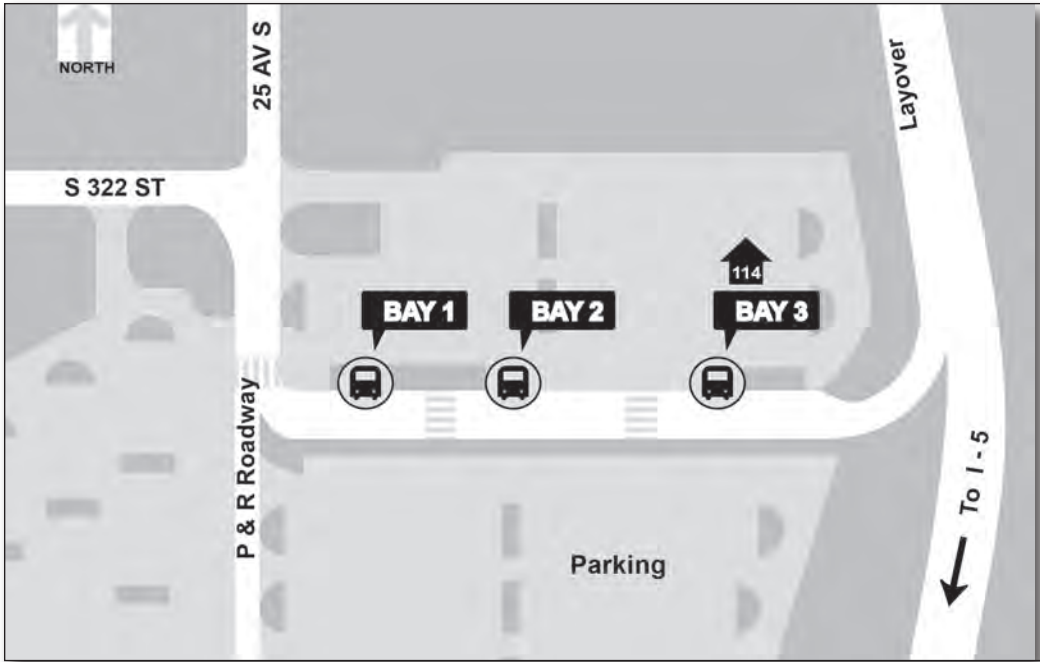
**A Line H 99/Tukwila International Boulevard Station**  
**181** Auburn/Green River College  
**183** Kent  
**ST 574** Sea-Tac Airport

### Bay 9

**901** Mirror Lake  
**903** NE Tacoma

Federal Way/S 320 Street Park and Ride

(32320 23 Ave S)



**Bay 1**

177 Seattle  
193 First Hill

**Bay 2**

177 from Seattle  
(Drop off only)  
193 from First Hill  
(Drop off only)

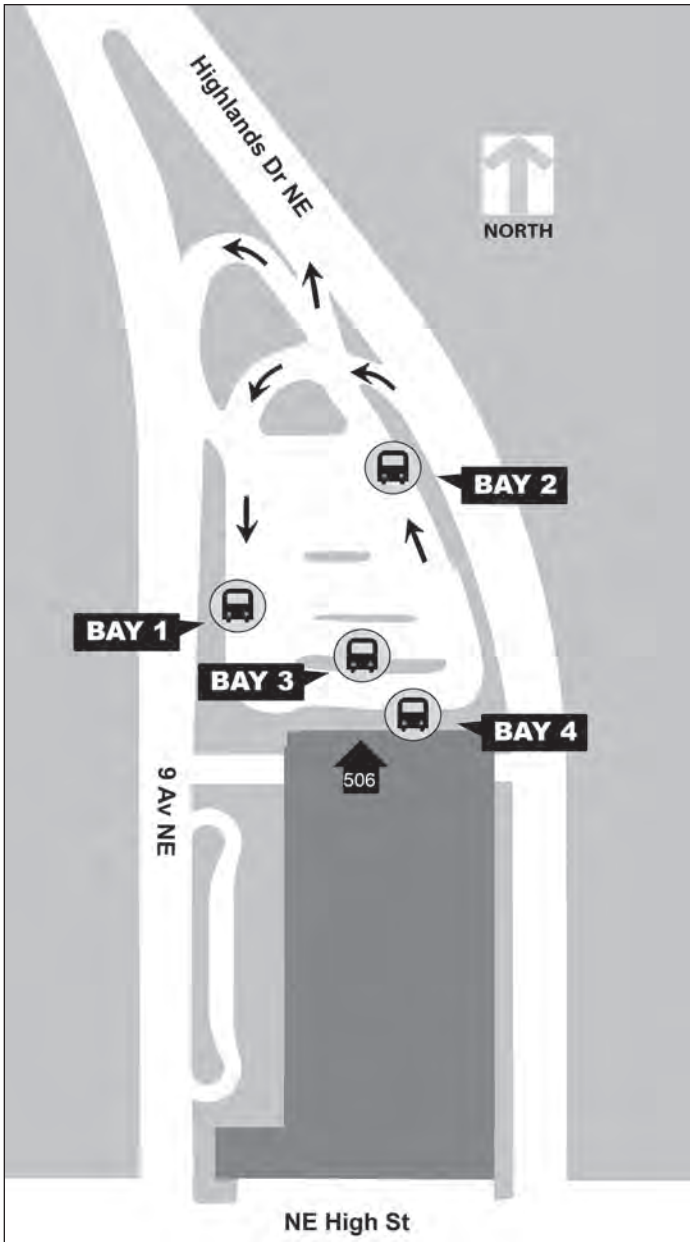
**Bay 3**



# Associated Maps

## Issaquah Highlands Park and Ride

(1755 Highlands Dr)



### Bay 1

- 269 Issaquah
- 269 Overlake

### Bay 2

### Bay 3

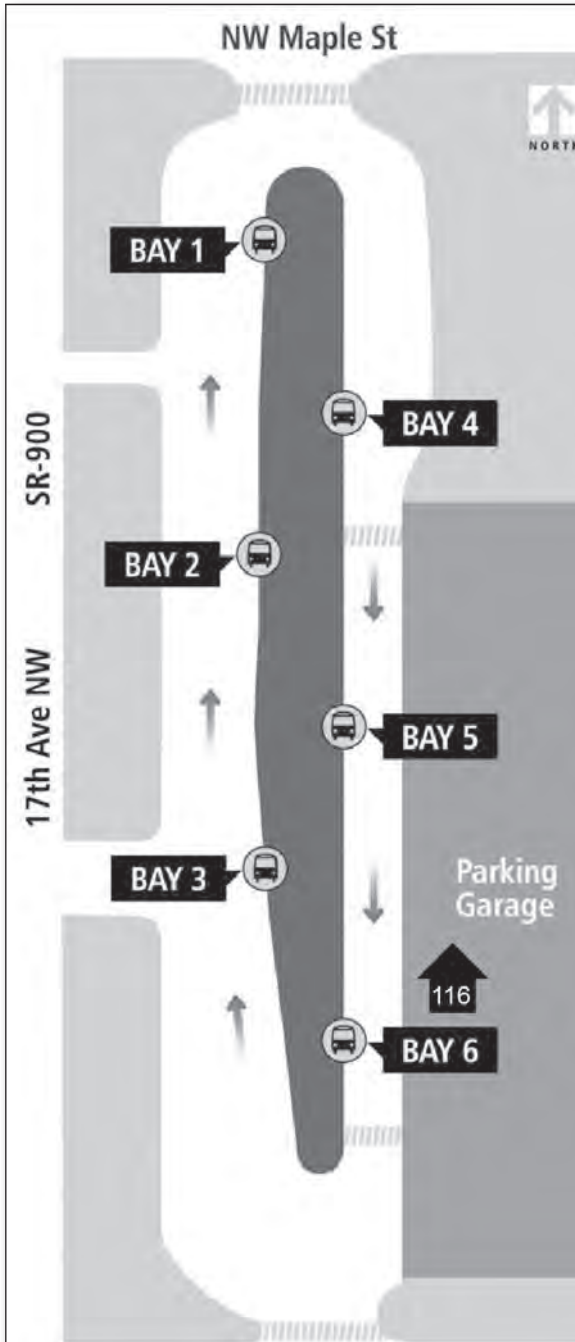
- 554 ST S Sammamish P&R
- 556 ST (Drop off only)

### Bay 4

- 218 Seattle/Drop off
- 554 ST Seattle
- 556 ST University District

**Issaquah Transit Center**

(1050 17 Ave NW)



**Bay 1**  
271 Issaquah

**Bay 2**  
554 Downtown Seattle

**Bay 3**  
271 University District  
556 University District

**Bay 4**  
208 North Bend

**Bay 5**  
269 Overlake

**Bay 6**  
554 Issaquah Highlands  
556 Issaquah

# Associated Maps

## Kenmore Park and Ride

(7346 NE Bothell Wy)



### Zone 1

- 225 Drop off only
- 331 Drop off only
- 372 Drop off only

### Zone 2

- 225 Kenmore P&R
- 331 Kenmore P&R
- 372 Kenmore P&R

### Zone 3

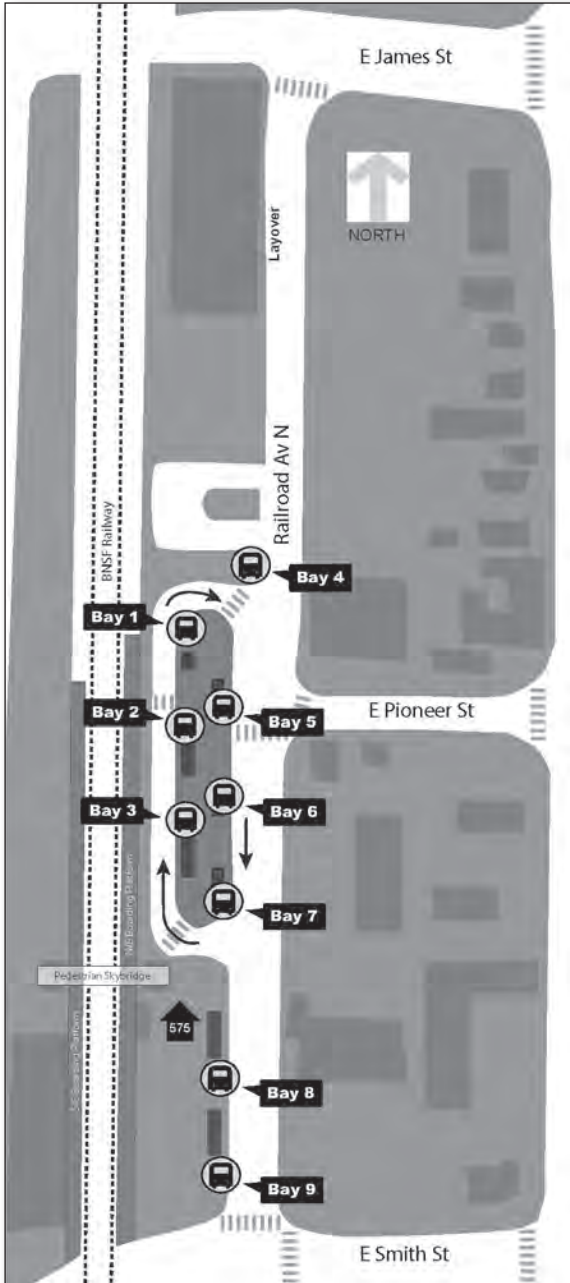
- 225 Redmond Tech Station
- 331 Shoreline CC
- 372 University District
- 522 Roosevelt Link Station

### Zone 4

- 372 UW Bothell
- 522 Woodinville P&R

## Kent Sounder Station Transit Center

(301 Railroad Av N)



### Bay 1

160 Auburn

### Bay 2

153 Renton TC

161 Burien TC

165 Green River College

### Bay 3

160 Renton

168 Maple Valley

566 Renton/Bellevue/Redmond Tech Station

567 Bellevue/Redmond Tech Station

### Bay 4

Access

### Bay 5

162 Lake Meridian P&R

### Bay 6

150 Layover

### Bay 7

150 Layover

### Bay 8

150 Downtown Seattle

162 Downtown Seattle

### Bay 9

165 Burien

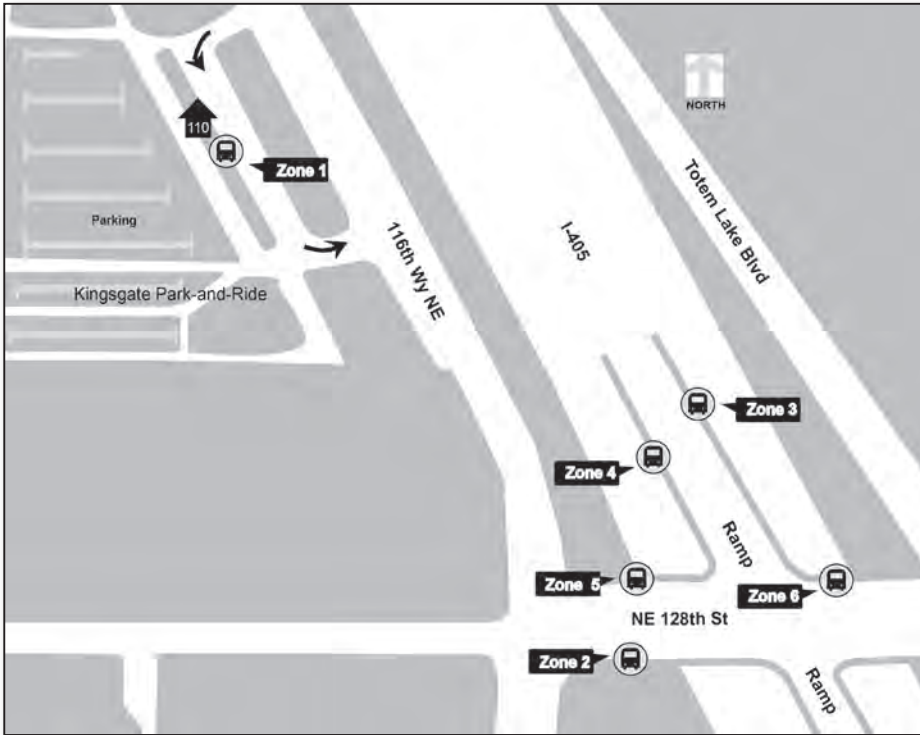
183 Federal Way

566 Auburn Station

## Associated Maps

### Kingsgate Park and Ride and NE 128th St Freeway Stop

(13001 116 Wy NE)



#### Zone 1

225 Kenmore P&R or  
Redmond Tech  
Station

257 Downtown Seattle or  
Kingsgate

930 Redmond

#### Zone 2

225 Redmond Tech Station

255 Totem Lake TC

257 Downtown Seattle

930 Redmond

#### Zone 3

311 Woodinville P&R

532 Everett/Lynnwood

535 Lynnwood

#### Zone 4

311 Downtown Seattle

532 Bellevue TC

535 Bellevue TC

#### Zone 5

225 Kenmore

257 Kingsgate

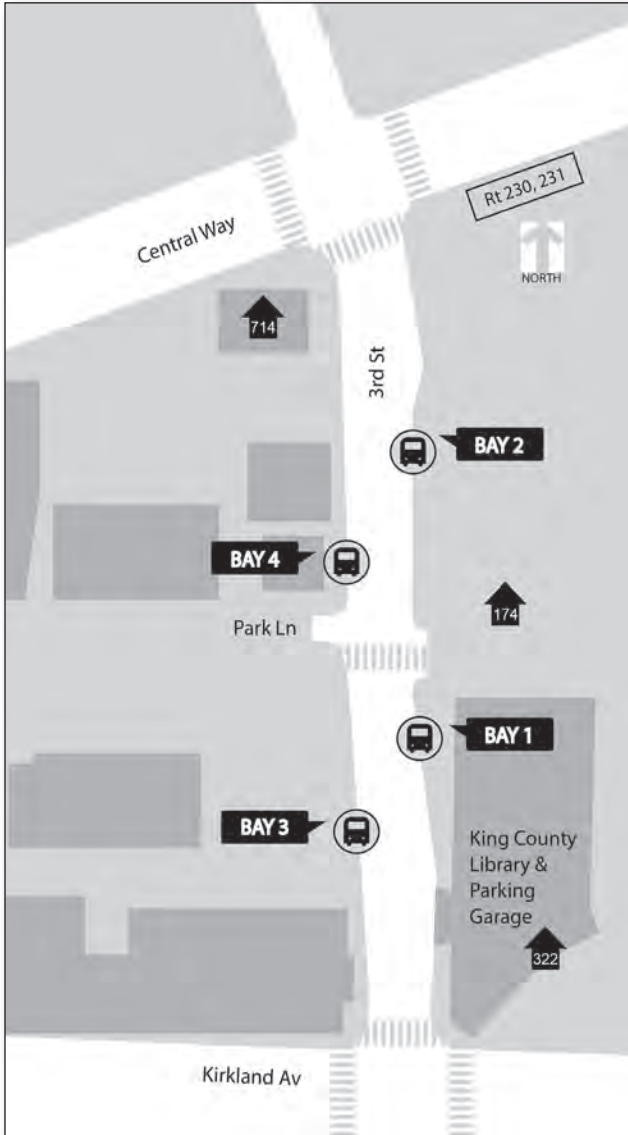
930 Kingsgate P&R

#### Zone 6

255 University District

## Kirkland Transit Center

(3 St & Park Ln)



### Bay 1

- 230 Drop off only
- 231 Drop off only

### Bay 2

- 230 North Creek
- 231 Woodinville P&R
- 250 Redmond/Avondale
- 255 Totem Lake TC

### Bay 3

- 250 Bellevue TC
- 255 University District

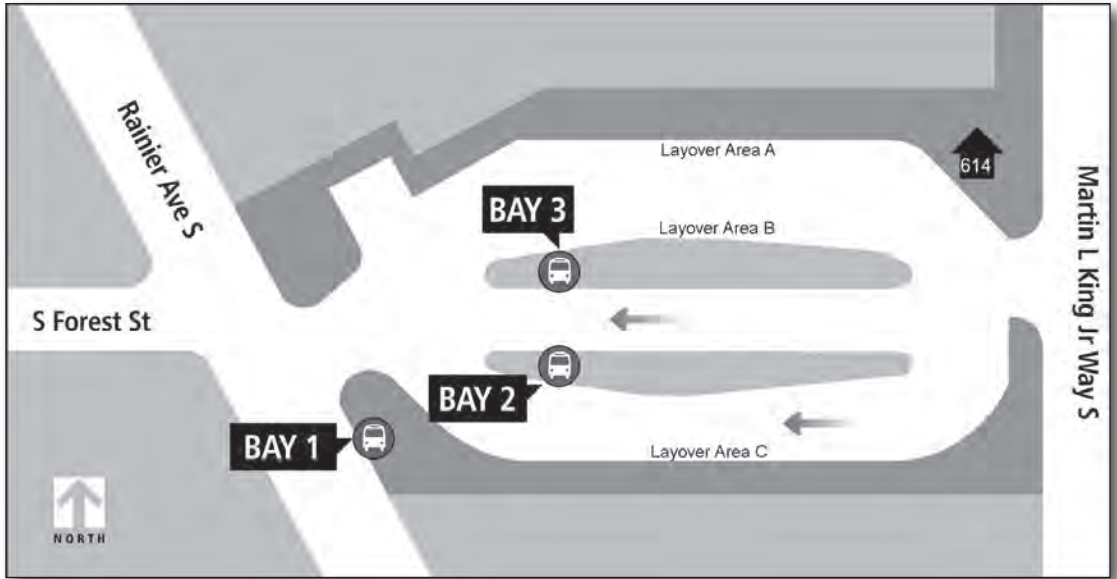
### Bay 4

- 239 UW Bothell (also arrives from UW Bothell here)
- 245 Factoria (also arrives from Factoria here)

## Associated Maps

### Mount Baker Transit Center

(2824 Rainier Av S)



#### Bay 1

7 Downtown Seattle  
9X Broadway  
106 International District

#### Bay 2

8 Capitol Hill/Seattle Center  
48 University District

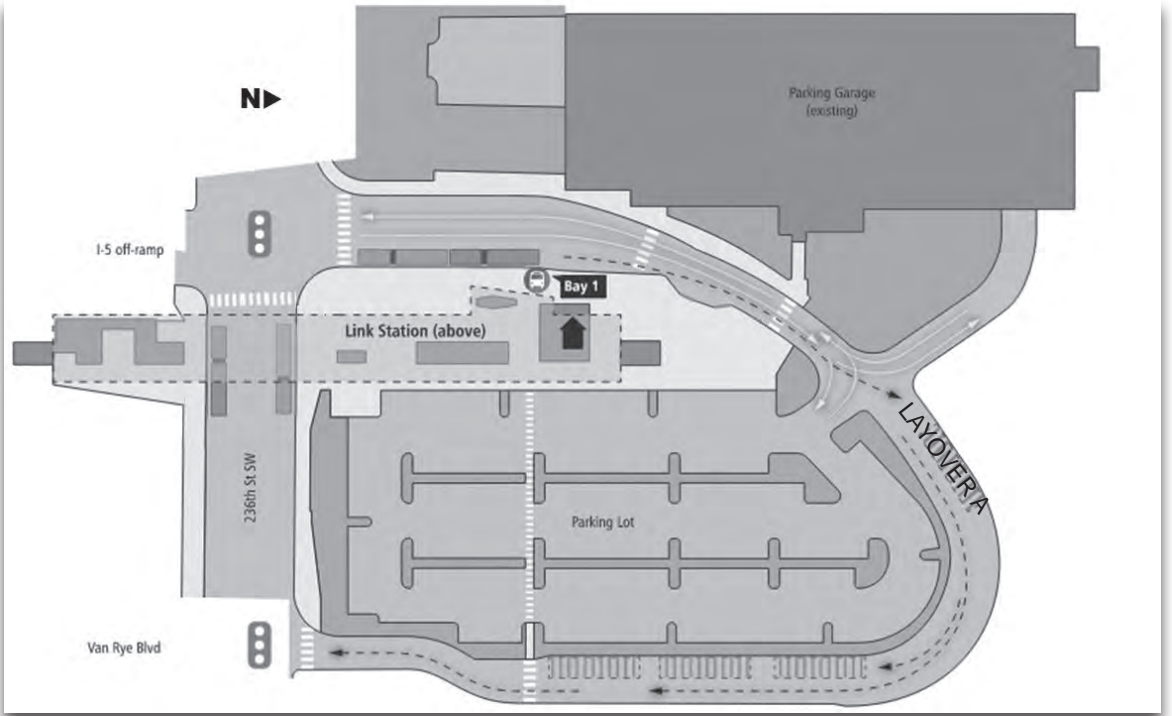
#### Bay 3

14 Downtown Seattle  
14 Mount Baker

# Associated Maps

## Mountlake Terrace Station Layover Facility

(6001 236th St SW)



### Bay 1

- 331 Drop off only
- 333 Shoreline South Station/148th
- CT

### Layover A

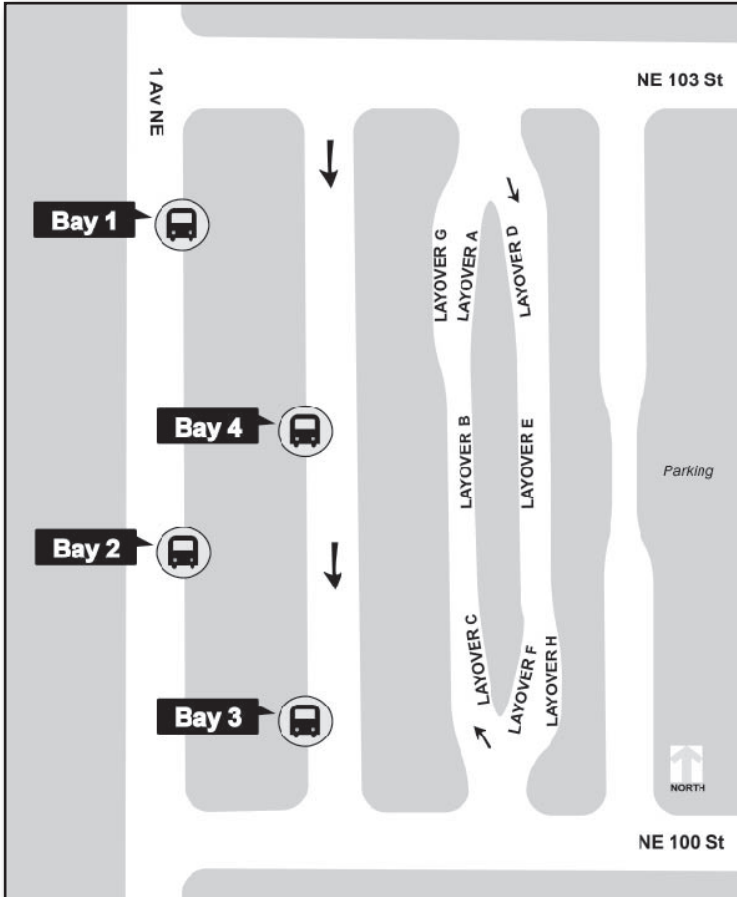
333



# Associated Maps

## Northgate Station (Link) and Northgate Layover Facility

(10200 1 Av NE)



### Bay 1

- 40 Drop off only
- 67 University District
- 75 University District
- 345 Drop off only
- 346 Drop off only
- 347 Mountlake Terrace TC
- 348 Richmond Beach
- 365 SB Northgate
- 992 Haller Lake

### Bay 2

- 322 Kenmore P&R

### Bay 3

- 302 Richmond Beach/  
First Hill
- 303 Aurora Village TC/  
First Hill

### Bay 4

- 40 Ballard/Downtown Seattle
- 61 Greenwood/Lake City
- 322 First Hill
- 345 Shoreline S/148th St  
Station
- 348 Drop off only
- 365 NB Shoreline N/185th St  
Station
- 992 Redmond Tech Station

### Layover A

- 40 Downtown Seattle

### Layover B

- 67 University District

### Layover C

- 67 University District

### Layover D

- 345 Shoreline Community  
College
- 348 Hillwood Park/Richmond  
Beach
- 365 NB

### Layover E

- 75 University District

### Layover F

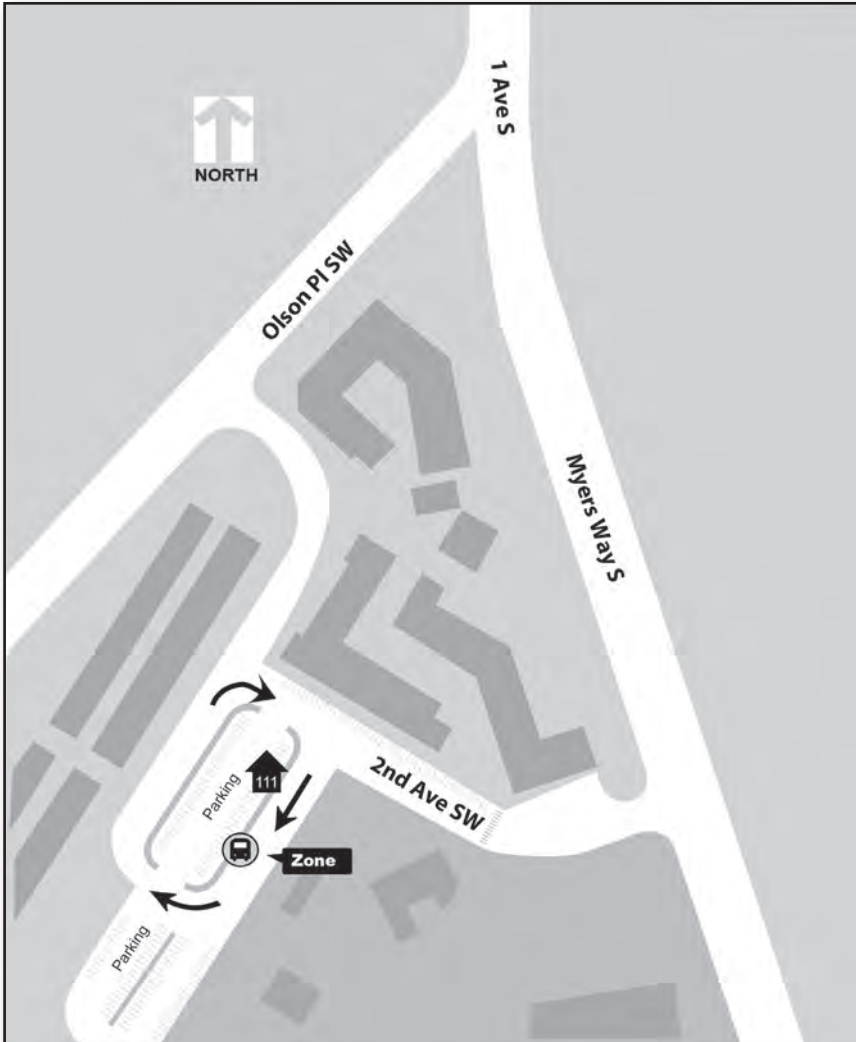
### Layover G

- 40 Downtown Seattle

### Layover H

## Olson Place & Myers Way Park and Ride

(9000 Olson Pl SW)

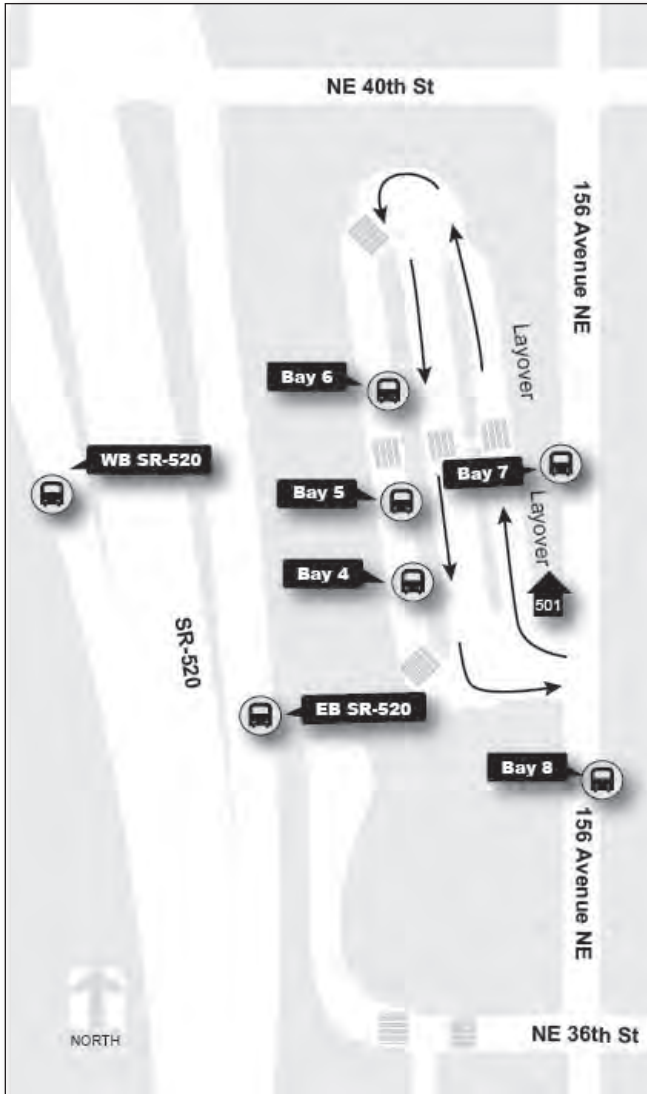


### Zone

- 60 Capitol Hill/  
Westwood Village
- 113 Seattle/Shorewood

## Redmond Technology Station (Link)

(15590 NE 36 Street)



### Bay 8

**B Line** Redmond TC  
**245** Kirkland TC  
**982** Haller Lake  
**992** Haller Lake

### EB SR-520

**542** ST Redmond  
**545** ST Redmond  
**566** ST Drop off  
**567** ST Drop off  
**982** Drop off only  
**992** Drop off only

### WB SR-520

**542** University District  
**545** Seattle  
**566** Auburn/Kent Station  
**567** Kent Station

### Bay 4

**225** Kenmore P&R  
**225** Pick up/Drop off  
**249** Pick up/Drop off  
**566** ST Auburn Station  
**567** ST Kent Station

### Bay 5

### Bay 6

**Microsoft Connector**

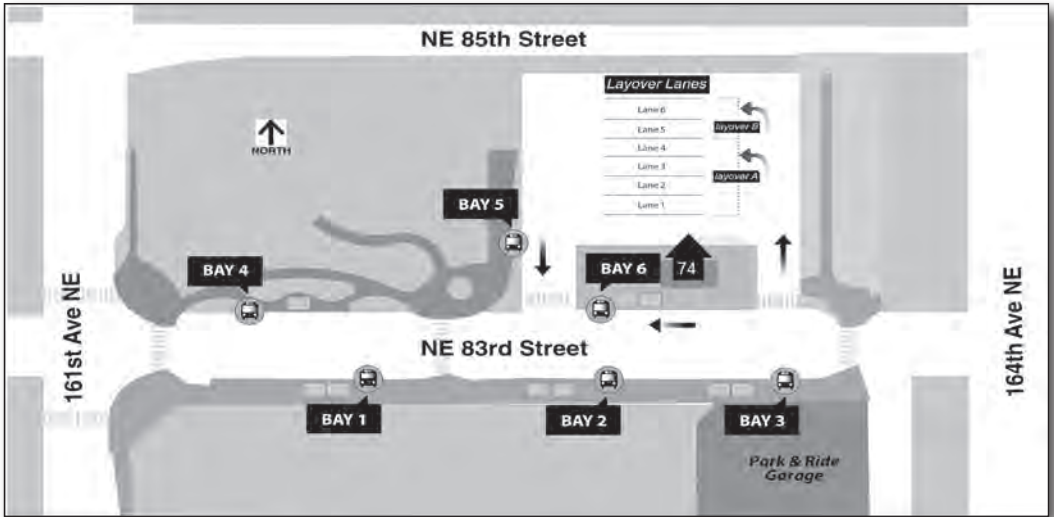
### Bay 7

**B Line** Bellevue TC  
**245** Factoria

# Associated Maps

## Redmond Transit Center

(16160 NE 83 Street)



### Bay 1

**B Line** (Drop off)  
221 Drop off  
542 Drop off

### Bay 2

250 Avondale  
930 Town Center

### Bay 3

545 Bear Creek P&R

### Bay 4

**B Line** Bellevue TC  
221 Eastgate P&R  
250 Bellevue TC  
930 Kingsgate P&R

### Bay 5

221 Education Hill  
224 Duvall  
542 U-District

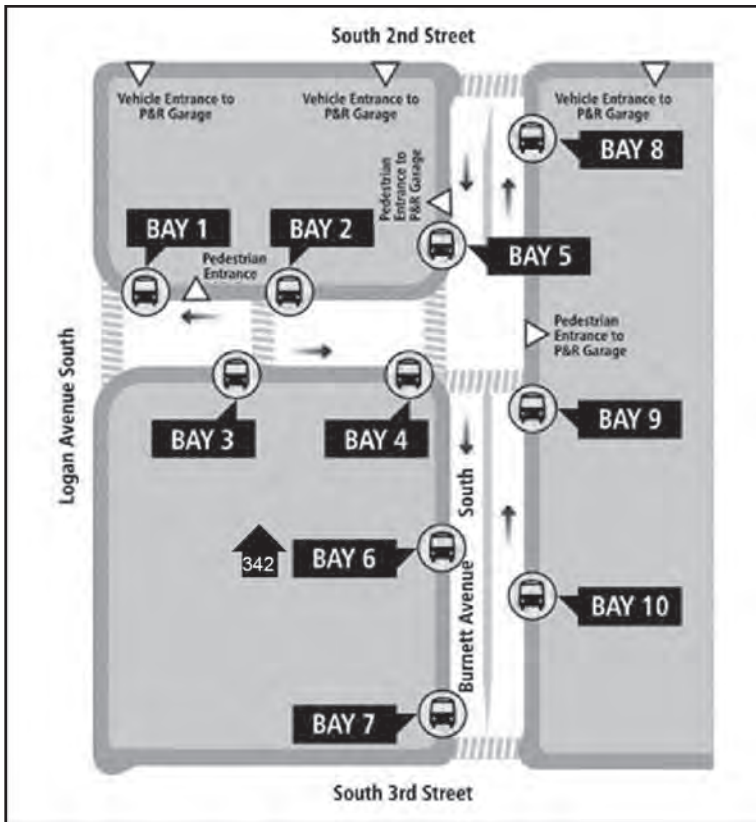
### Bay 6

545 Downtown Seattle

# Associated Maps

## Renton Transit Center

(S 2nd St & Burnett Ave S)



### Bay 6

101 South Renton P&R  
907 Black Diamond

### Bay 7

105 Renton Highlands  
153 Kent

### Bay 8

160 Kent

### Bay 9

106 Rainier Beach,  
International  
District

### Bay 10

107 Drop off

### Bay 1

560 ST Bellevue  
566 ST Redmond Tech  
Station

### Bay 2

F Line Renton  
107 Beacon Hill Station,  
Rainier Beach  
148 Drop off only

### Bay 3

F Line Burien  
240 drop off only

### Bay 4

107 Drop off only  
148 Fairwood  
240 Bellevue  
560 ST Burien/  
Westwood Village  
566 ST Kent Station/  
Auburn Station

### Bay 5

101 Downtown Seattle

## Roosevelt Station (Link)

(6612 Roosevelt Way NE)



### Bay 1

45 University District  
62 Sand Point  
79 University District  
987 Haller Lake  
988 Central District

### Bay 2

45 Loyal Heights  
62 Downtown Seattle  
79 Green Lake P&R

### Bay 3

67 Northgate  
522 Woodinville P&R

### Bay 4

322 First Hill  
522 Drop off only  
987 South Park

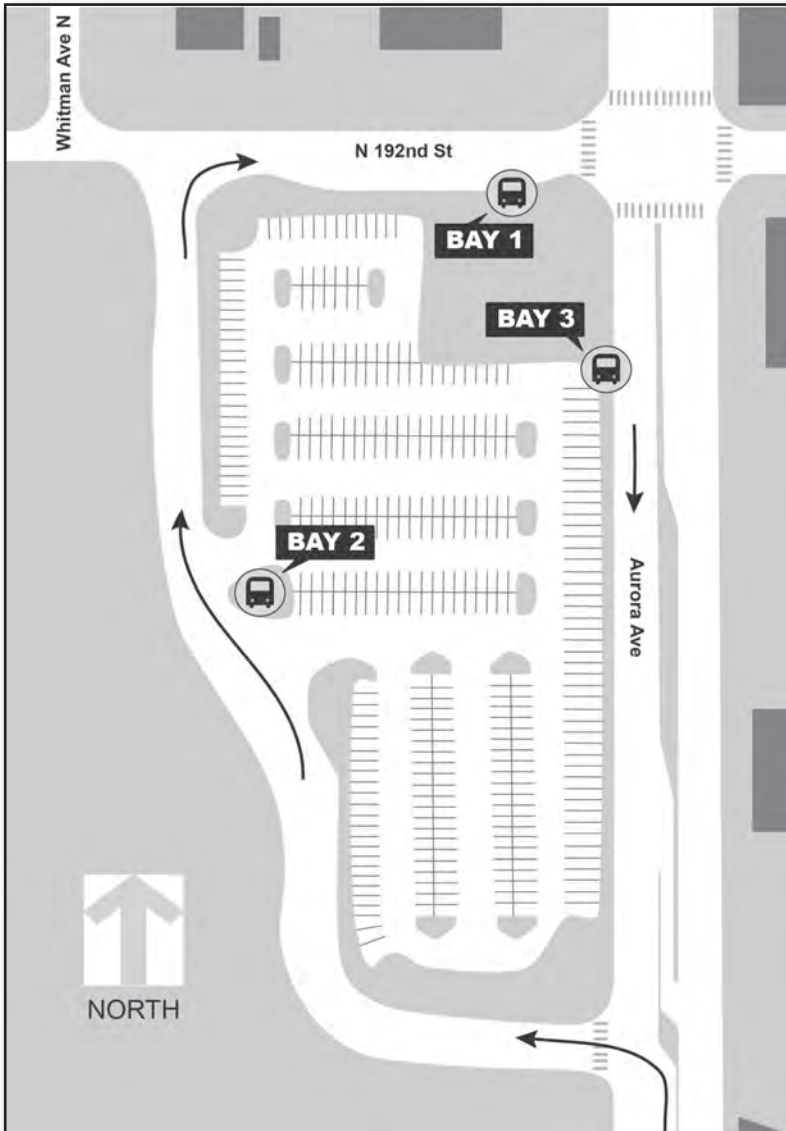
### Bay 5

67 UW Campus  
73 UW Station  
984 Seattle

# Associated Maps

## Shoreline Park and Ride

(18821 Aurora Ave N)



**Bay 1**

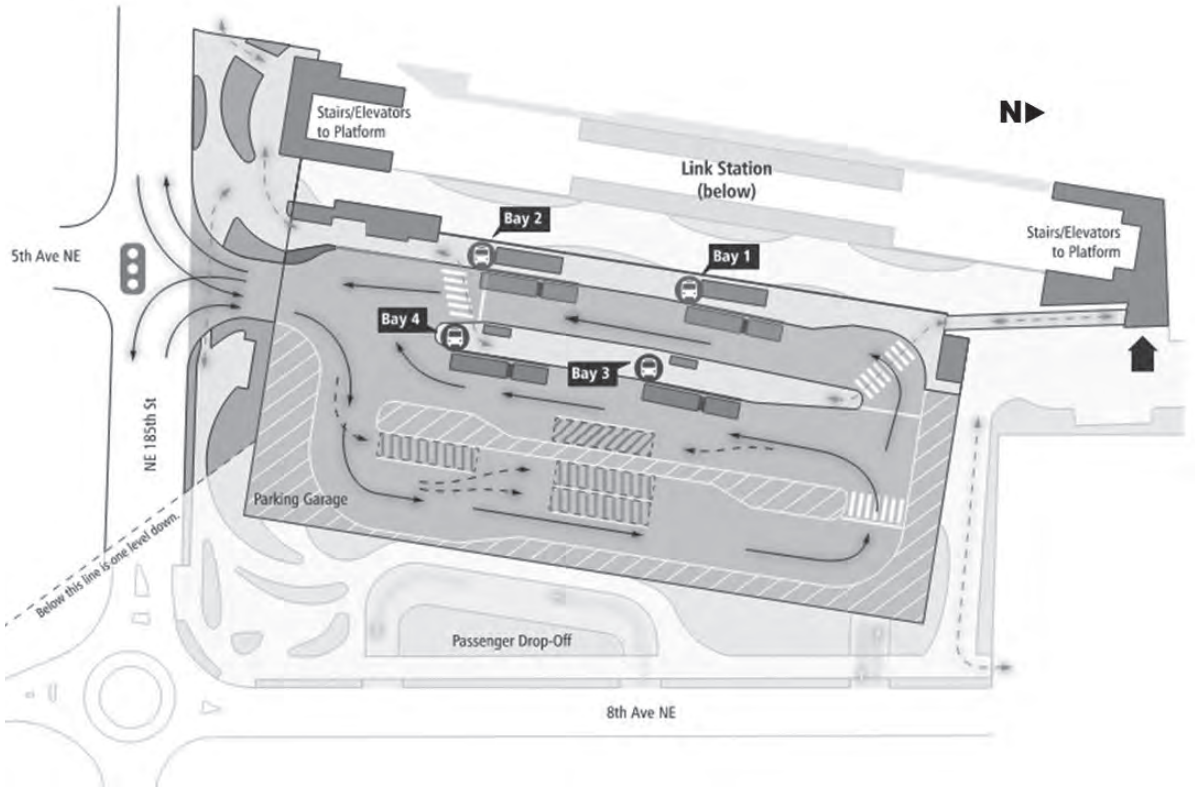
**Bay 2**

**Bay 3**

E Line Downtown Seattle

# Associated Maps

## Shoreline Station North - 185th St (Link)



**Bay 1**  
CT

**Bay 3**  
348

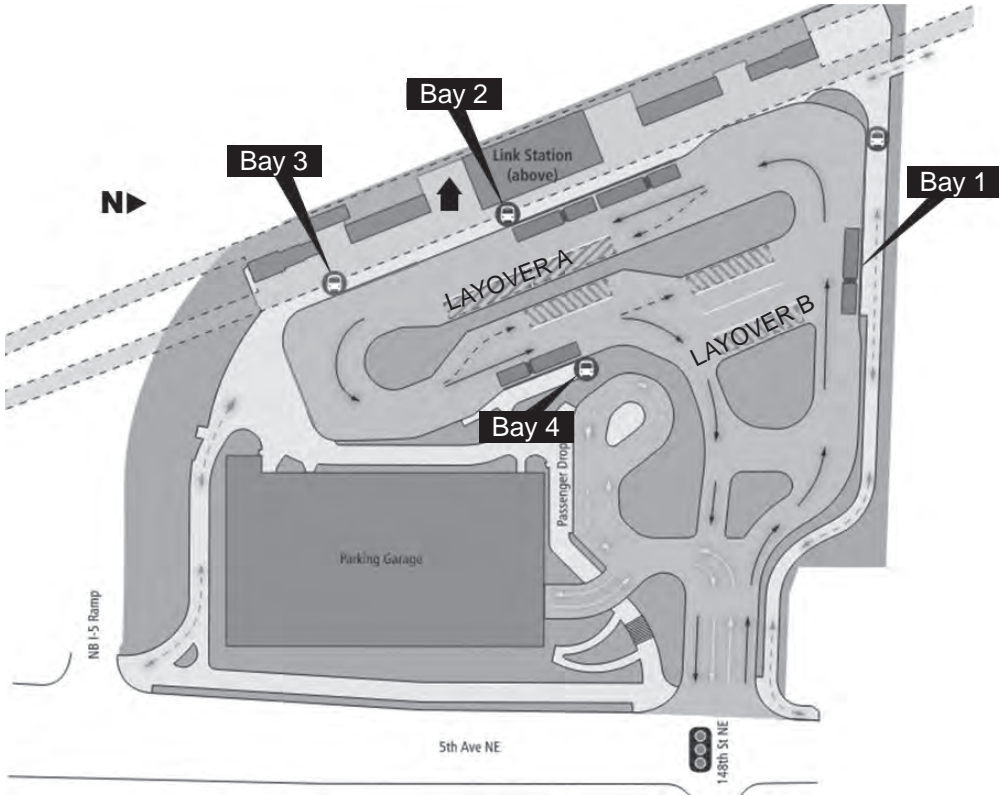
**Bay 2**  
CT

**Bay 4**  
365



# Associated Maps

## Shoreline Station South - 148th St (Link)



### Bay 1

333

### Bay 2

65

345

346

365

### Bay 3

### Bay 4

### Layover A

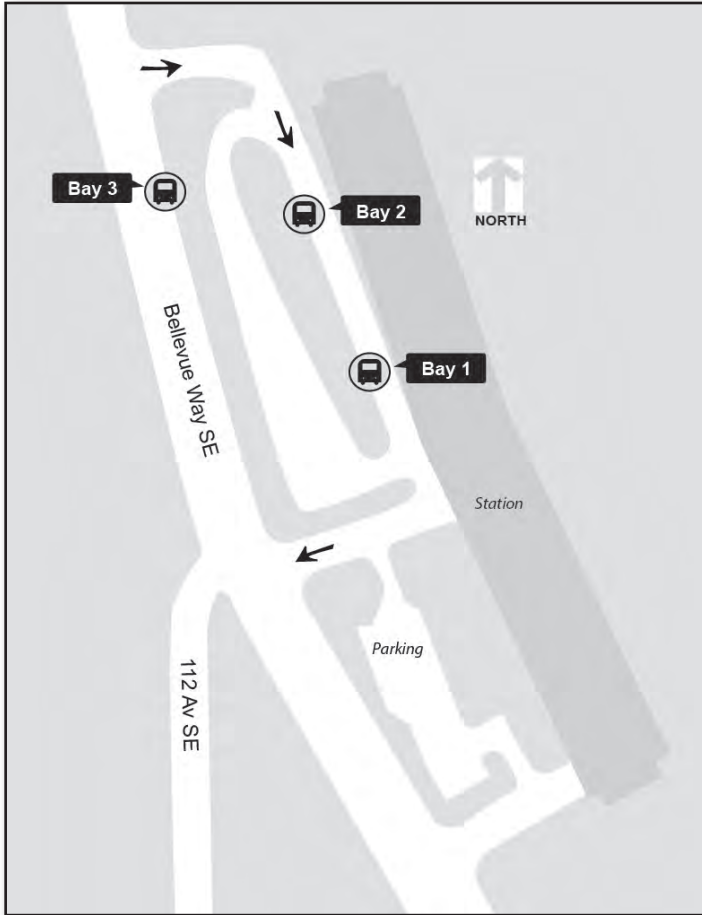
345

### Layover B

65

## South Bellevue Station (Link)

(1875 118 Av SE)



### Bay 1

550 Seattle  
556 Issaquah

### Bay 2

241 Eastgate  
249 Overlake

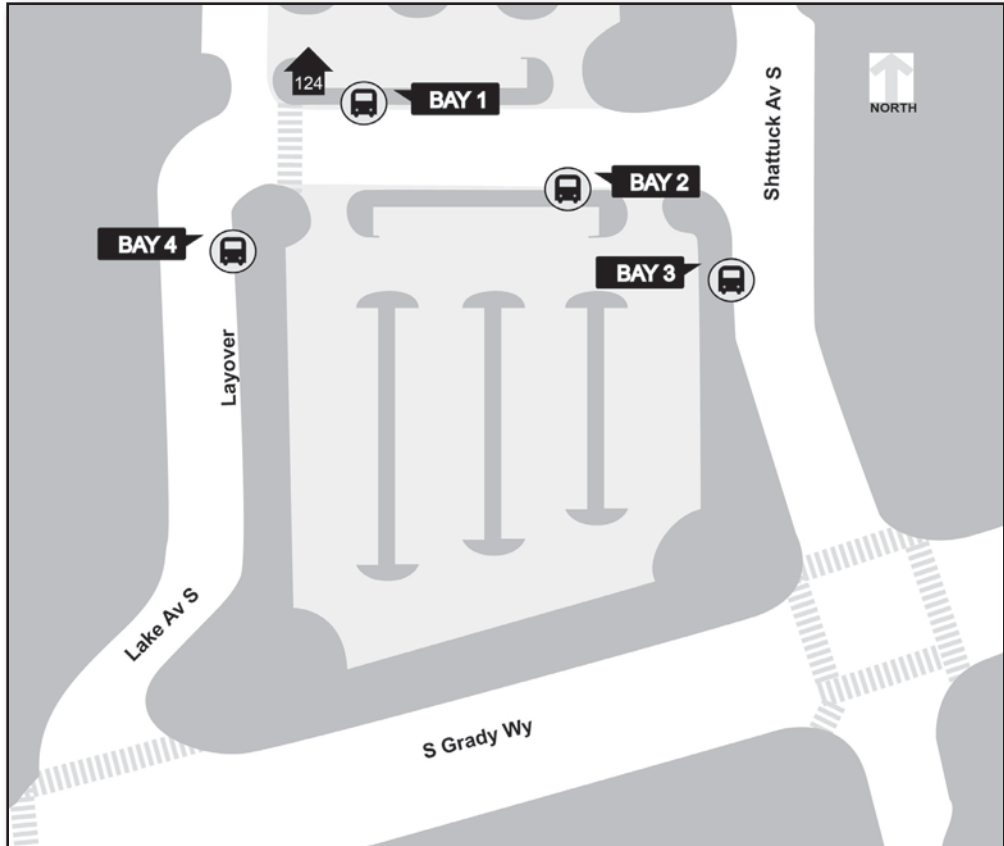
### Bay 3

241 Downtown Bellevue  
249 Drop off only  
550 Downtown Bellevue  
556 University District

# Associated Maps

## South Renton Park and Ride

(S Grady Way & Shattuck Ave S)



### Bay 1 (Westbound)

- 102 Fairwood
- 148 Fairwood
- 153 Kent Transit Center
- 160 Auburn Station

### Bay 2 (Eastbound)

- 101 Downtown Seattle
- 102 Downtown Seattle
- 148 Renton TC
- 160 Renton TC

### Bay 3 (Southbound)

- 153 Renton TC

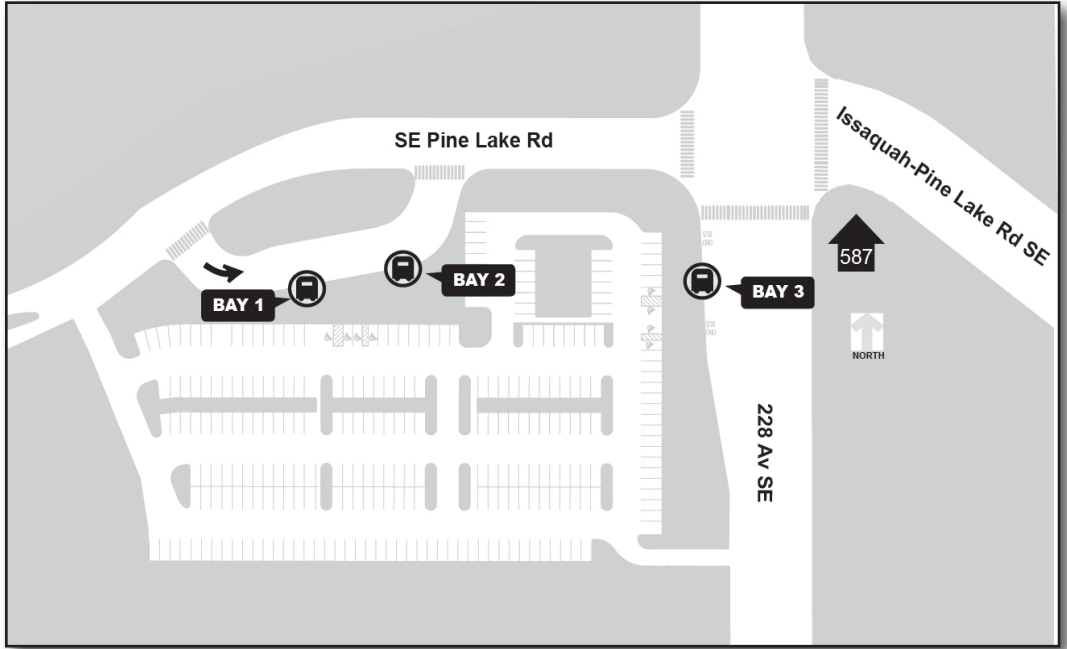
### Bay 4 (Northbound)

- 101 Drop off only

# Associated Maps

## South Sammamish Park and Ride

(3015 228 Avenue SE)



### Bay 1

269 Issaquah TC,  
Overlake P&R

554 Seattle, Issaquah  
Highland TC,  
Redmond

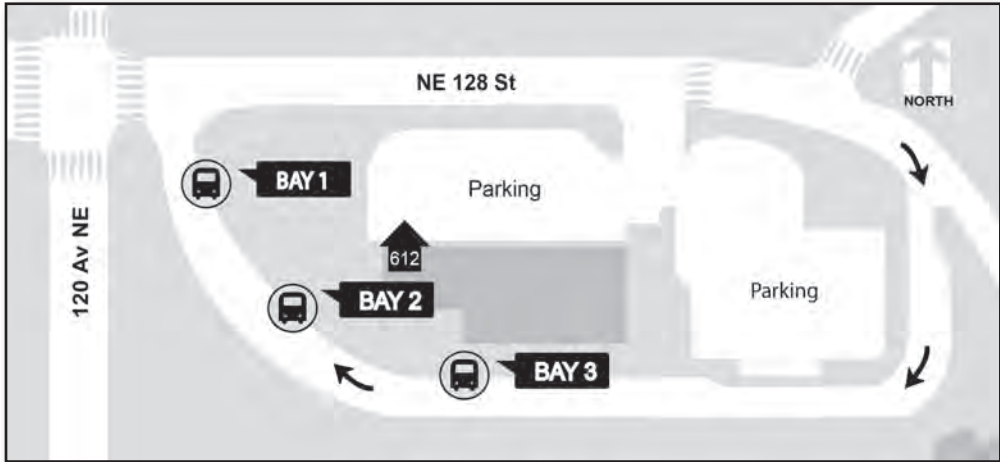
### Bay 2

### Bay 3

# Associated Maps

## Totem Lake Transit Center

(12039 NE 128 St)



### Bay 1

225 Kenmore P&R  
239 UW Bothell  
930 Kingsgate P&R

### Bay 2

225 Redmond Tech  
Station  
239 Kirkland TC  
255 University District  
893 Lake Washington HS  
930 Redmond Town  
Center

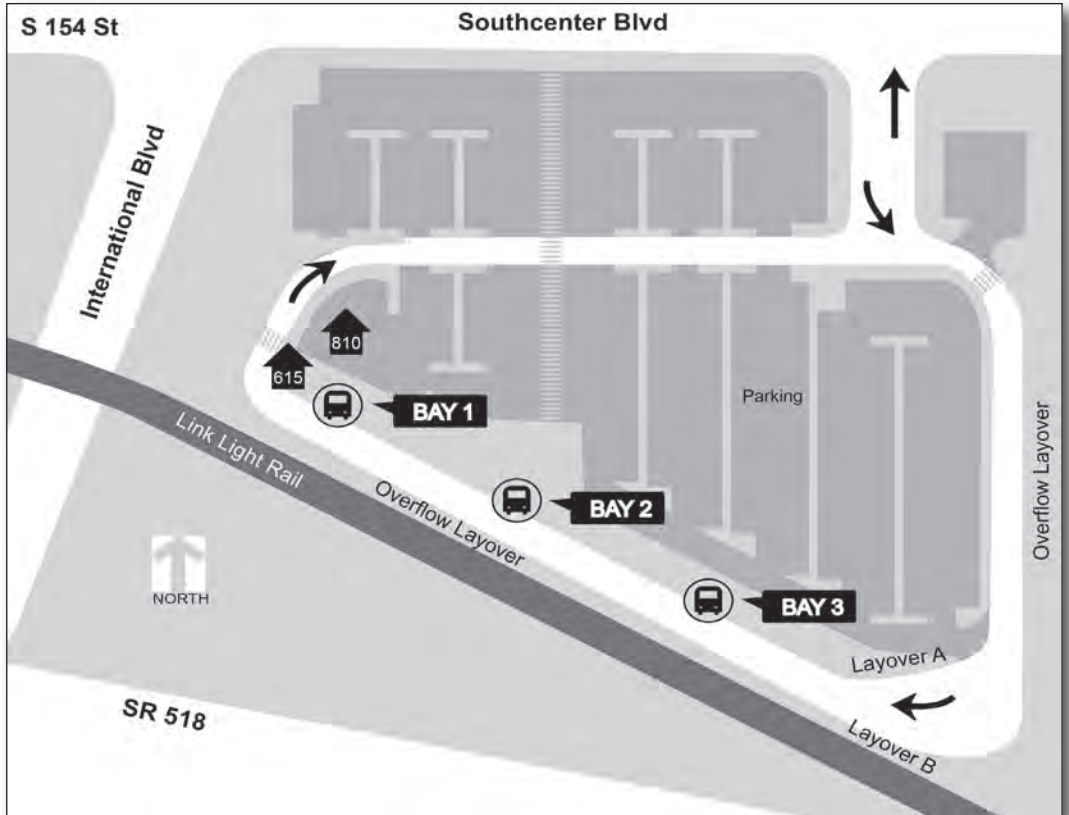
### Bay 3

255 Drop off/Layover

## Associated Maps

### Tukwila Link International Boulevard Station (Link)

(3651 Southcenter Blvd)



#### Bay 1

**A Line** Federal Way TC  
(Plus Drop off/  
Layover)

#### Bay 2

**A Line** Drop off only  
between 7:00 p.m.  
and 6:00 a.m.

**F Line** Renton  
**124** Drop off  
**128** Southcenter

#### Bay 3

**F Line** Burien  
**124** Seattle  
**128** West Seattle

# Associated Maps

## Tukwila Transit Center (Southcenter)

(Andover Park W & Baker Blvd)



### Bay 1

- 128 Drop off
- 150 Kent Station
- 156 Highline College
- 906 Fairwood

### Bay 2

- F Line Renton

### Bay 3

- F Line Burien TC

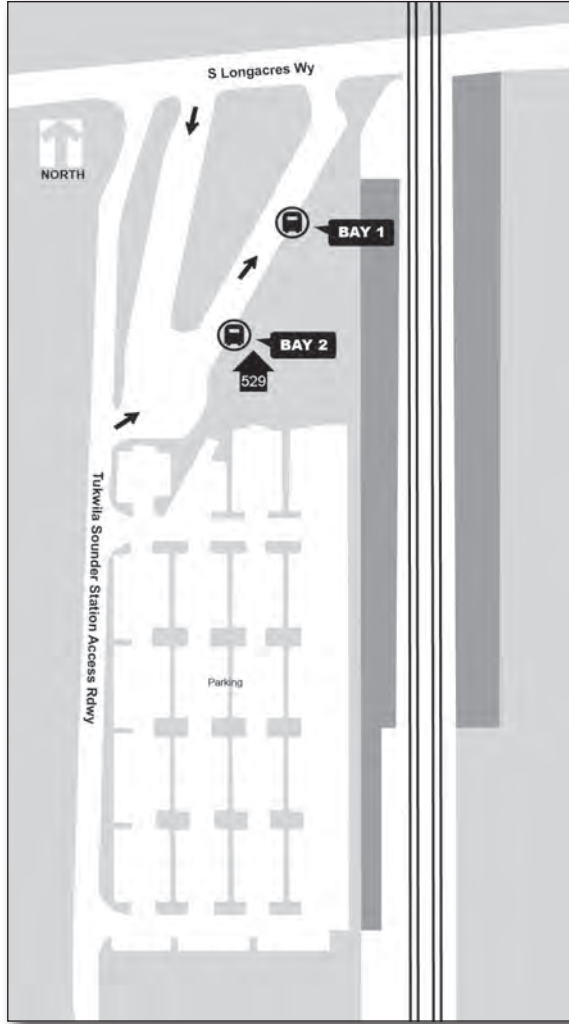
### Bay 4

- 150 Seattle
- 128 Admiral District

# Associated Maps

## Tukwila Sounder Station/Tukwila Station P&R

(7301 Longacres Way, Tukwila)



### Bay 1

F Line Burien  
906 Fairwood/Drop  
off

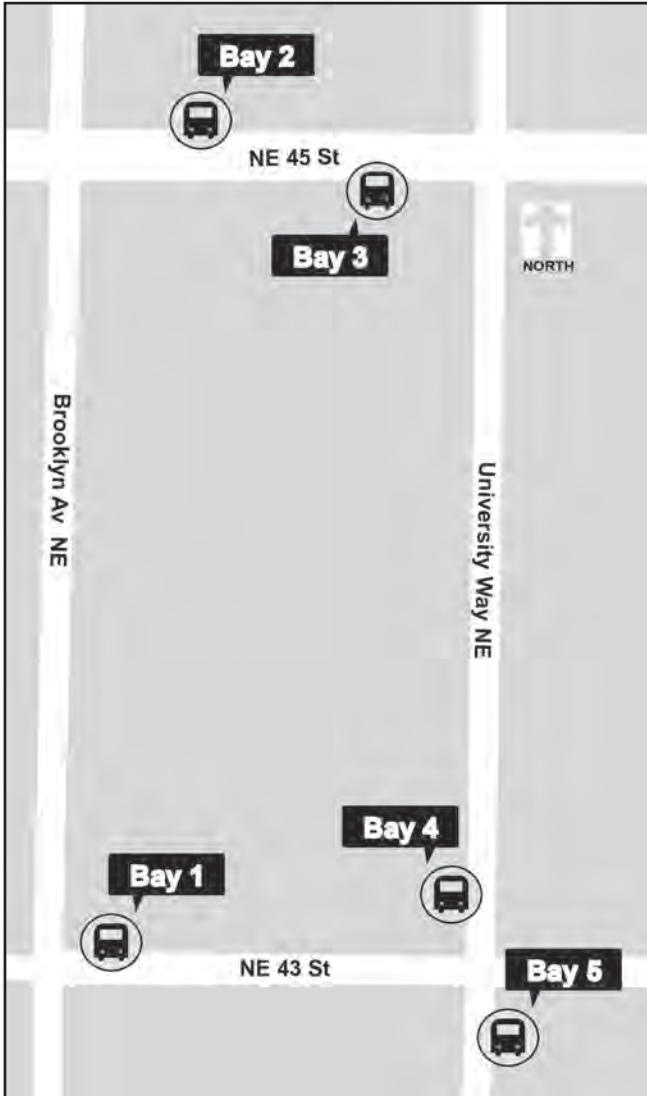
### Bay 2

F Line Renton



## U-District Station (Link)

(4300 Brooklyn Av NE)



### Bay 1

- 44 Ballard
- 49 Drop off only
- 70 Drop off only
- 372 Drop off only

### Bay 2

- 31 Central Magnolia
- 32 Seattle Center
- 48 Drop off only

### Bay 3

- 31 Seattle Children's Hospital
- 32 Seattle Children's Hospital
- 43 Downtown Seattle
- 44 UW Station
- 48 Mount Baker TC
- 49 Downtown Seattle
- 70 Downtown Seattle
- 372 UW Bothell
- 586 Tacoma Dome

### Bay 4

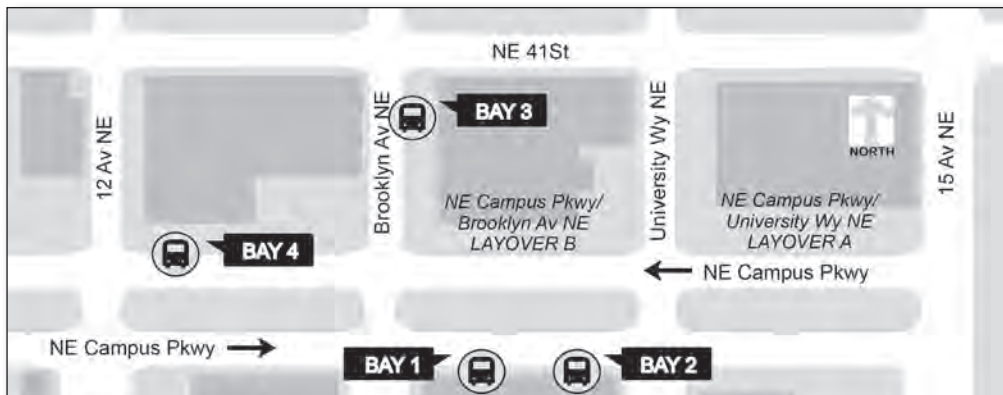
- 45 University District
- 75 Northgate Station (Link)
- 79 University District

### Bay 5

- 45 Loyal Heights
- 75 University District
- 79 Roosevelt Station (Link)

## University District

(NE Campus Parkway)



### Bay 1

49 University District  
70 University District  
79 Roosevelt

### Bay 2

65 Shoreline South/Lake City

### Bay 3

67 Northgate

### Bay 4

49 Capitol Hill/  
Downtown Seattle  
70 Eastlake/  
Downtown Seattle

### NE Campus Pkwy/

### Brooklyn Ave NE Layover B

255 Overflow

### NE Campus Pkwy/ University Way NE Layover A

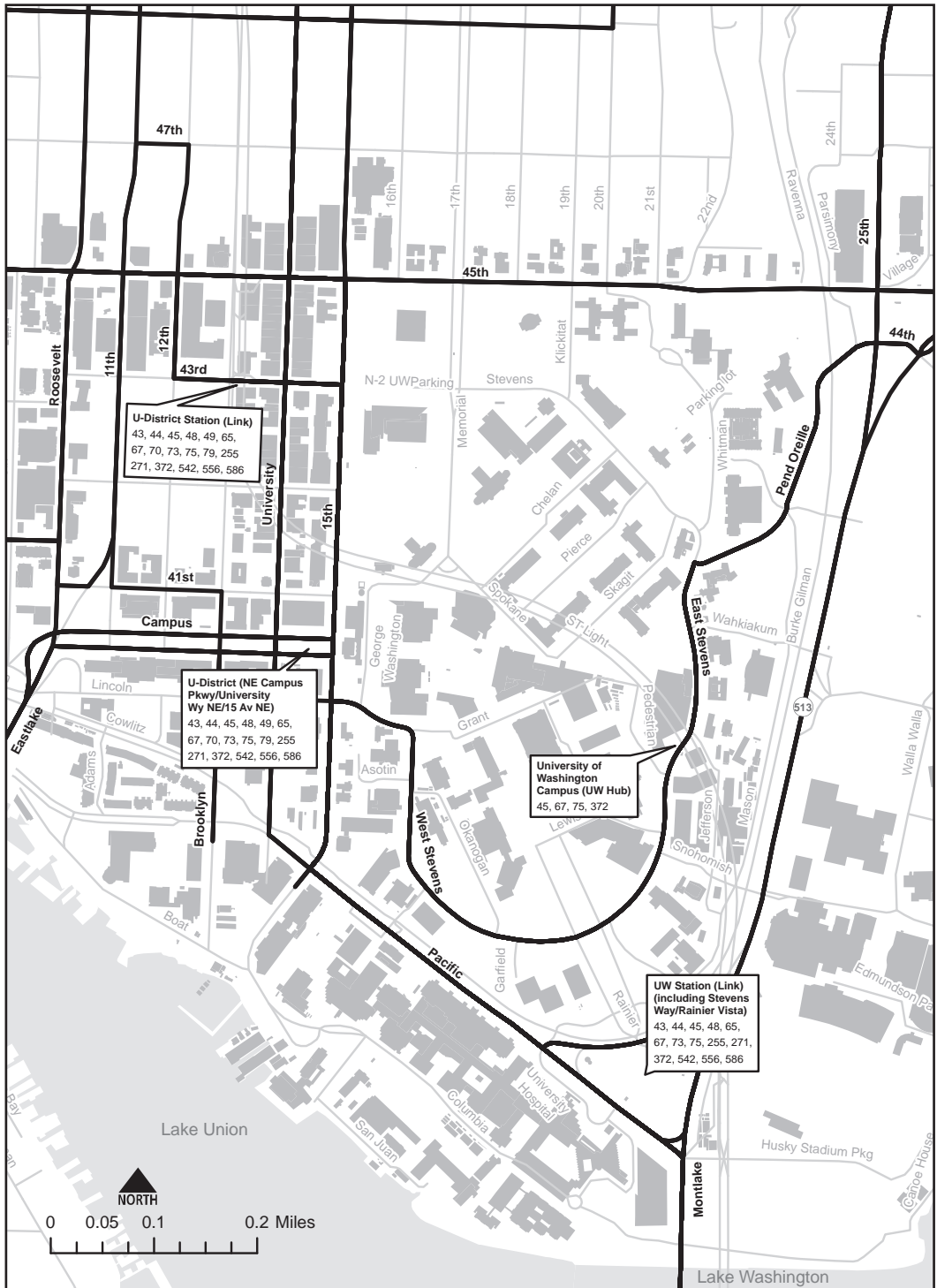
255 Drop off only

### Rear of Bay 4

P.M. Overflow Layover

# Associated Maps

## University of Washington



# Associated Maps

## UW Station (Link)

(3720 Montlake Blvd NE)

### Bay 1

- 43 Downtown Seattle
- 48 Mount Baker
- 271 Bellevue/Issaquah
- 541 Overlake
- 556 Issaquah
- 586 Tacoma

### Bay 2

- 43 University District
- 44 Ballard
- 48 University District
- 73 Jackson Park
- 271 University District
- 542 University District
- 556 University District

### Bay 3

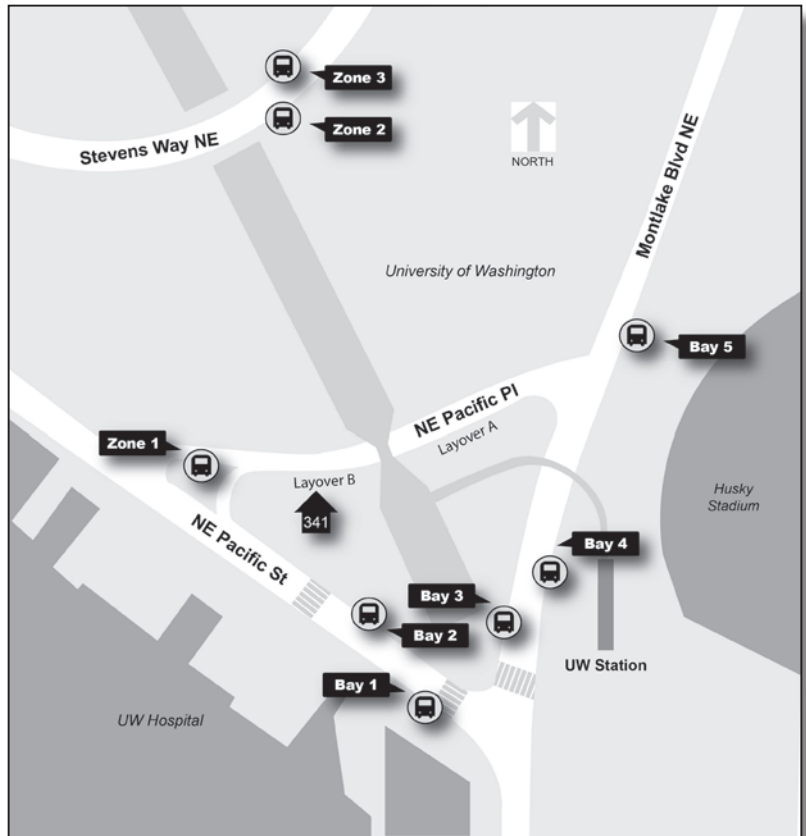
- 44 Ballard
- 255 Totem Lake

### Bay 4

- 255 University District
- 542 University District

### Bay 5

- 65 Shoreline S/Lake City
- 67 Drop off only



### Zone 1

- 65 Jackson Park
- 67 Drop off only

### Zone 2

- 75 Northgate
- 372 Lake City/UW Bothell

### Zone 3

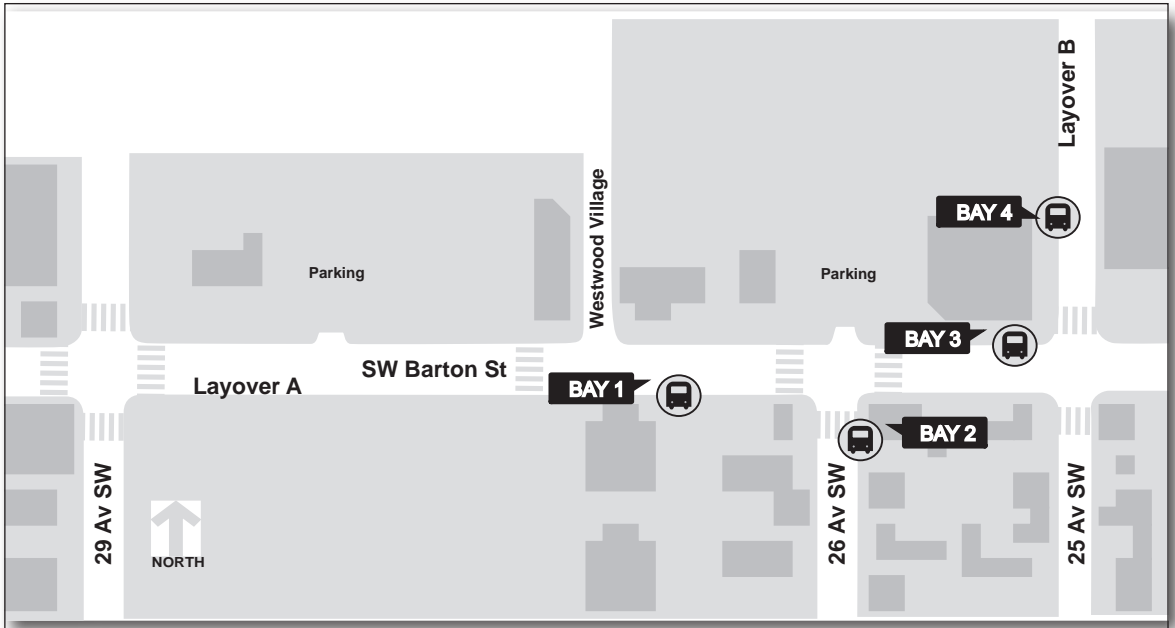
- 45 Loyal Heights
- 65 Drop off only
- 67 Northgate
- 75 University District
- 372 University District

### Layover

- B Route 44

## Westwood Village Transfer Points

(2600 SW Barton Street)



### Bay 1

C Line Downtown Seattle  
21 Downtown Seattle

### Bay 2

22 West Seattle Jct  
H Line Downtown Seattle  
560 Drop off only

### Layover A

21  
C Line

### Layover B

560

### Bay 3

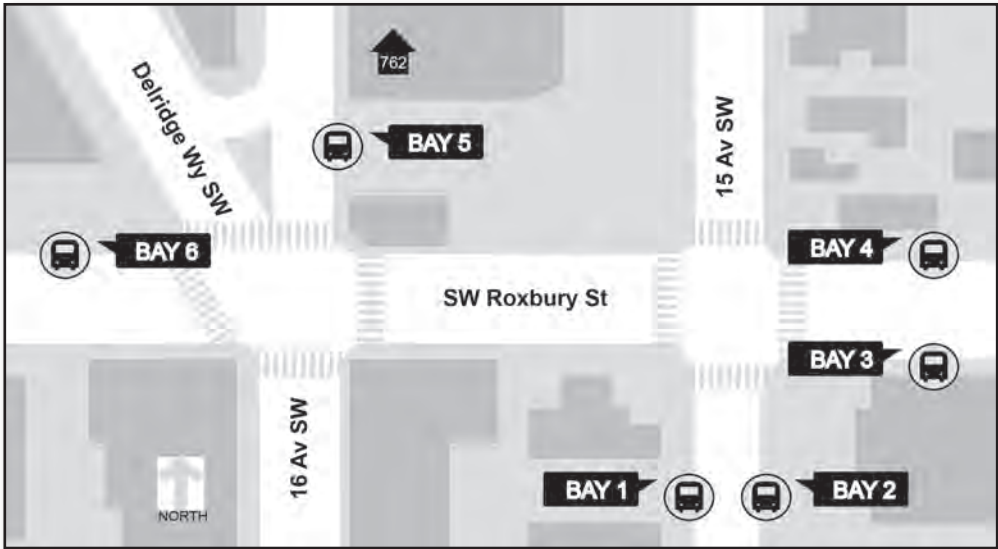
22 Shorewood/Arbor Heights  
H Line Burien

### Bay 4

60 First Hill/Capitol Hill  
125 South Seattle College/  
Downtown Seattle  
560 Burien/SeaTac/Renton/Bellevue

## White Center Transfer Points

(SW Roxbury Street)



### Bay 1

H Line Burien via Ambaum

### Bay 2

H Line Downtown via Delridge

### Bay 3

60 First Hill/Capitol Hill

113 Downtown  
via E. Marginal Way

128 Southcenter

### Bay 4

60 Westwood Village

113 Shorewood

128 Alaska Junction  
via South Seattle College

### Bay 5

128 Alaska Junction  
via South Seattle College

### Bay 6

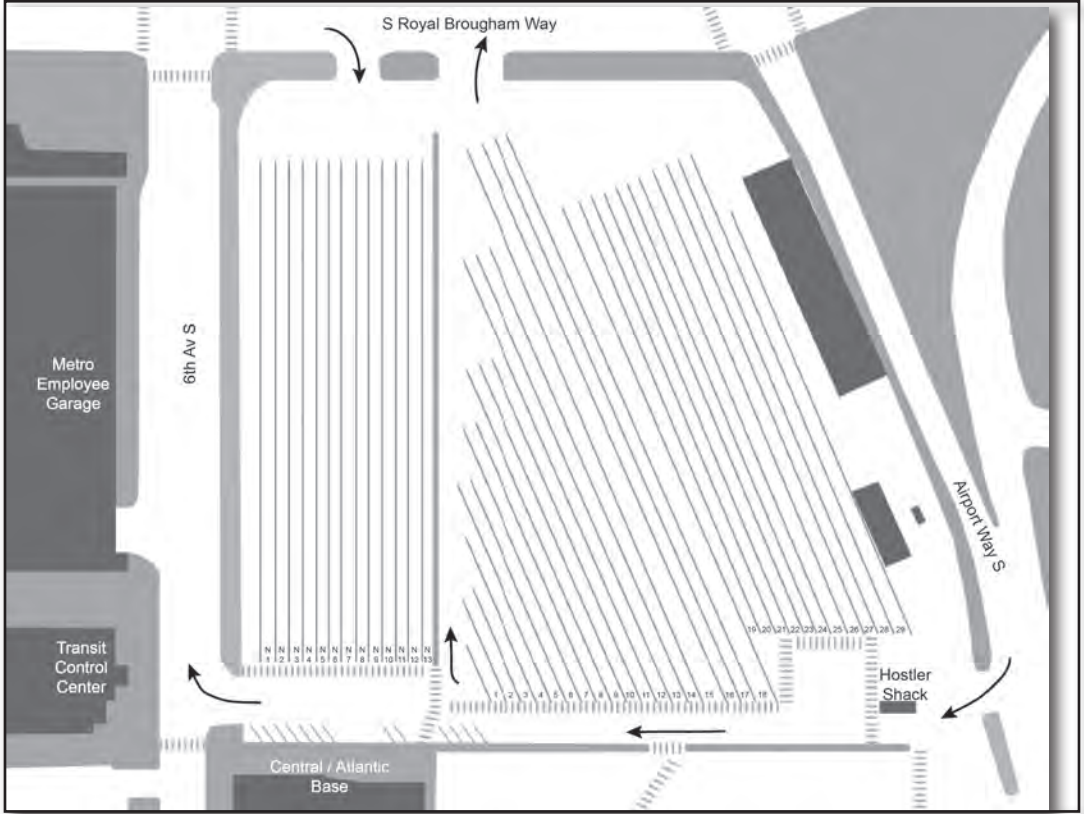
113 Shorewood

H Line Downtown via Delridge

# Base Yard Maps

## Atlantic Base Yard

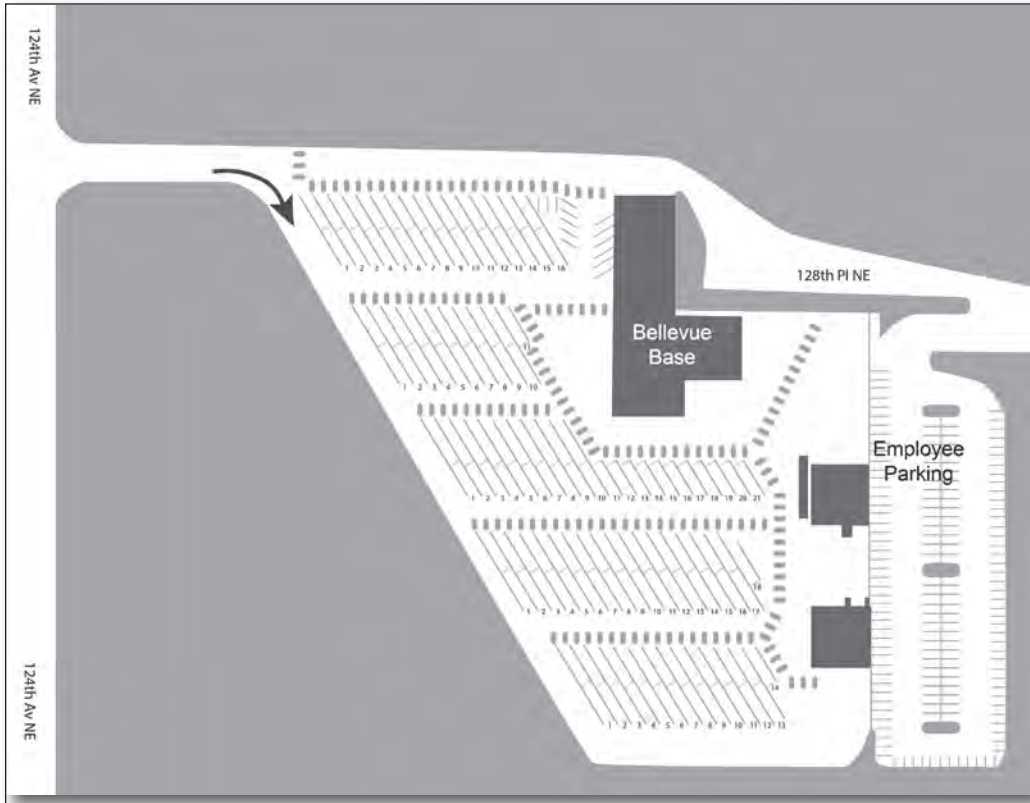
(1500 6th Ave S, 98134)



# Base Yard Maps

## Bellevue Base Yard

(1790 124th Ave NE, 98005)

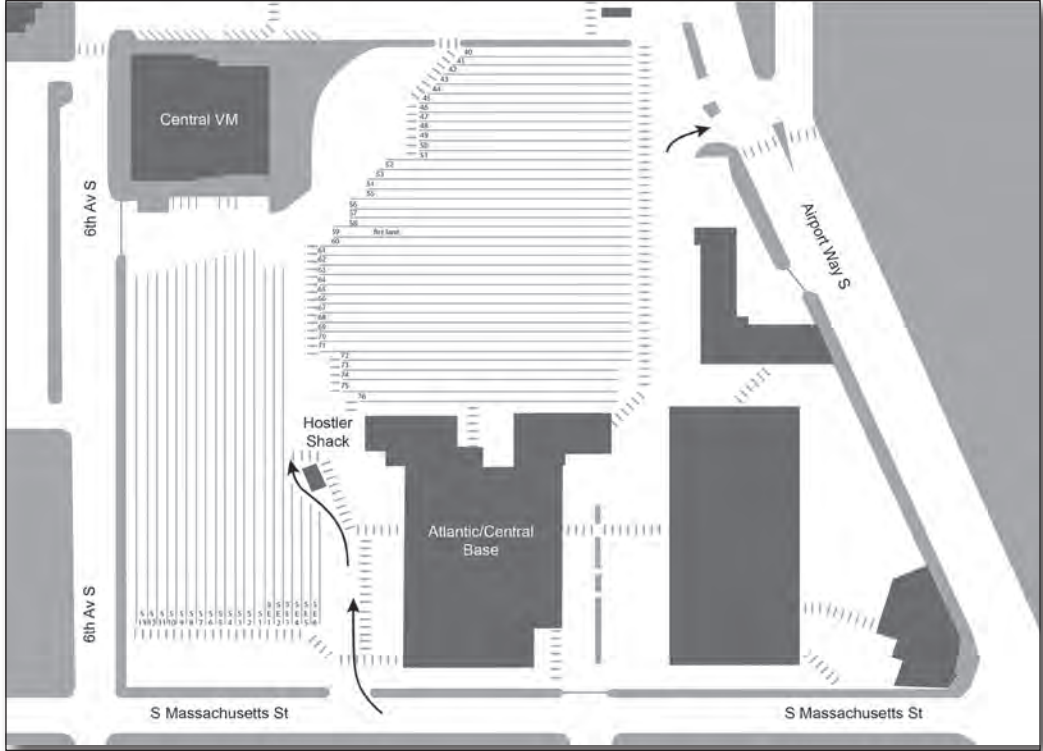




# Base Yard Maps

## Central Base Yard

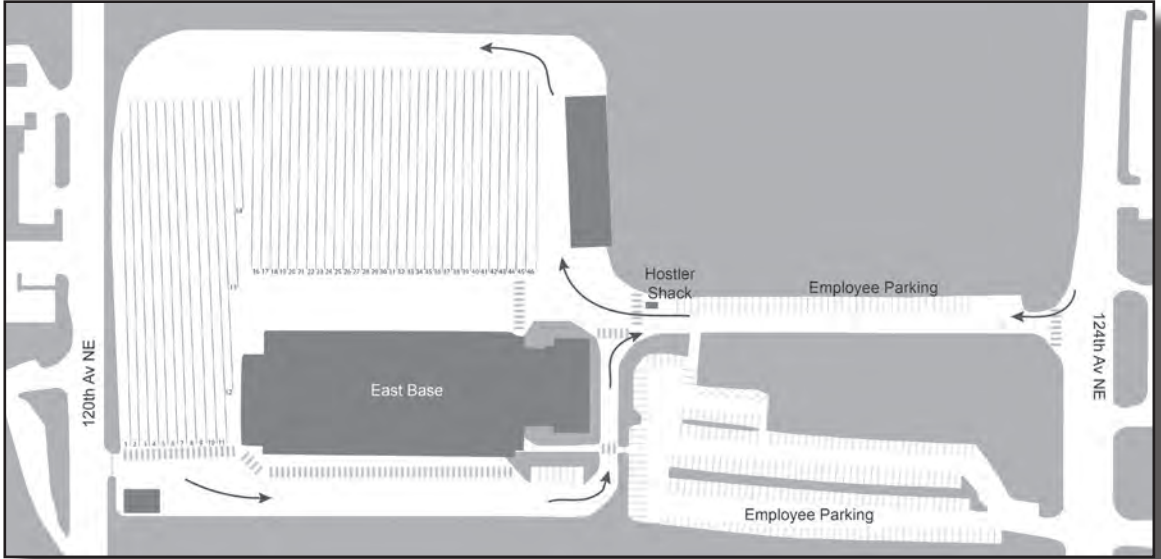
(1500 6th Ave S)



# Base Yard Maps

## East Base Yard

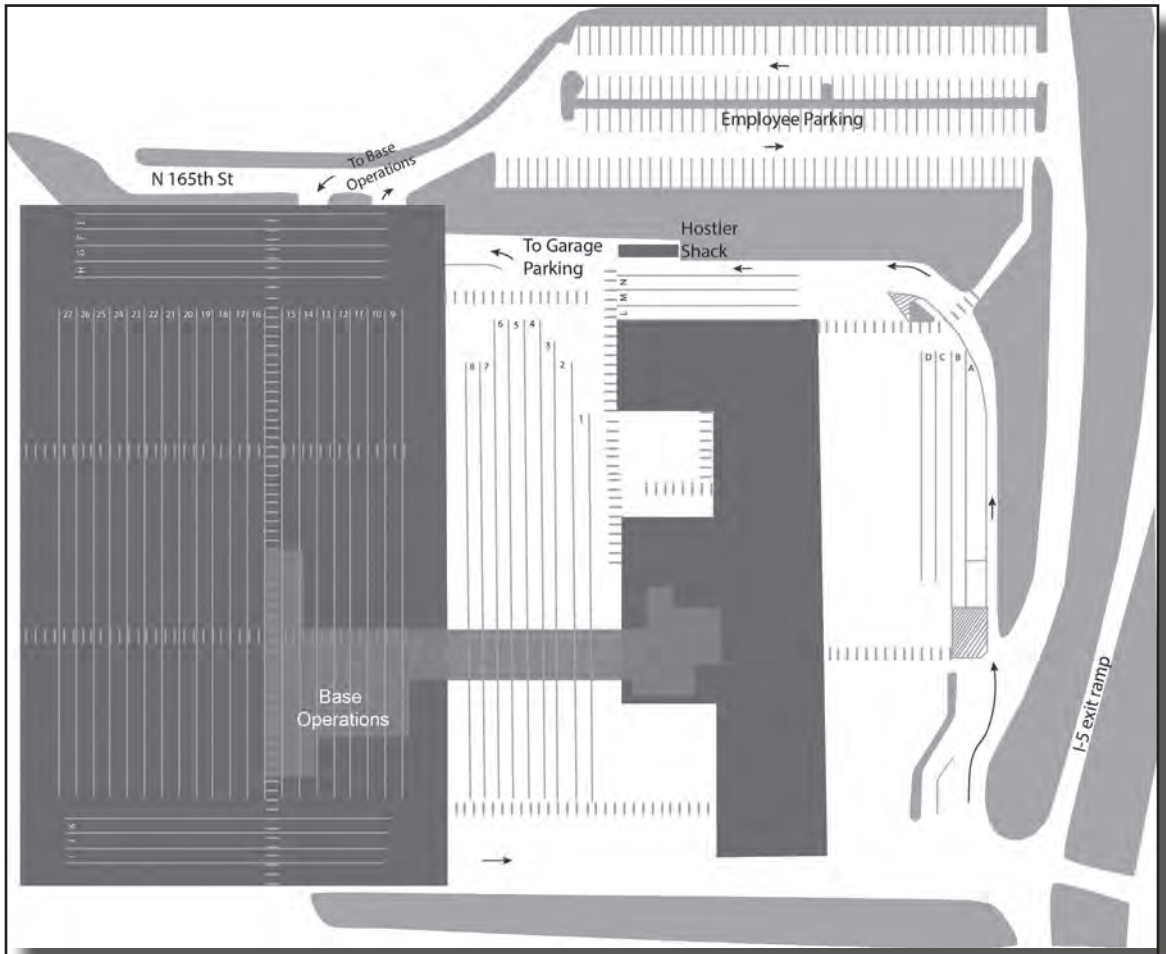
(1975 124th Ave NE)



# Base Yard Maps

## North Base Yard

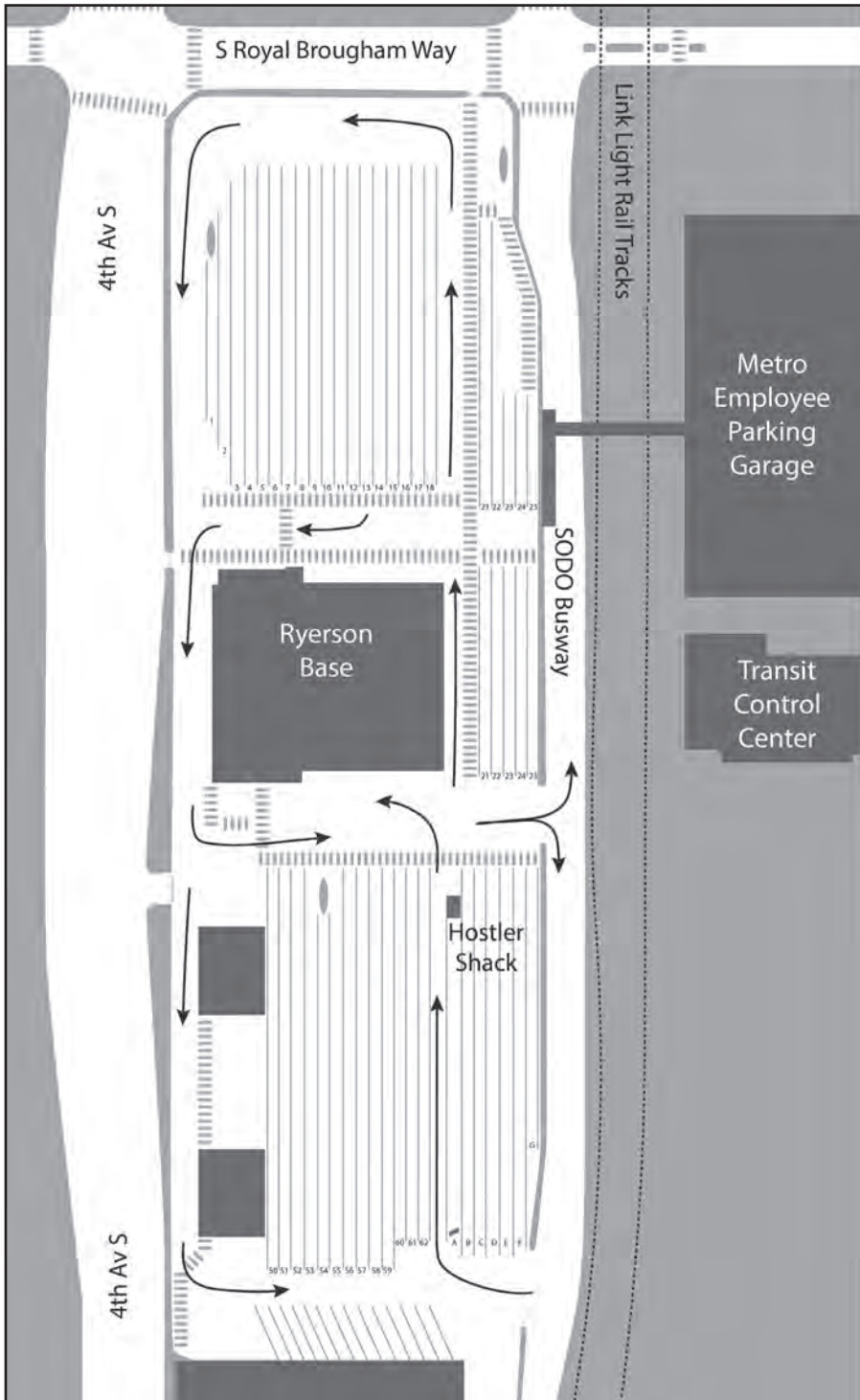
(2160 N 163rd St, 98133)



# Base Yard Maps

## Ryerson Base Yard

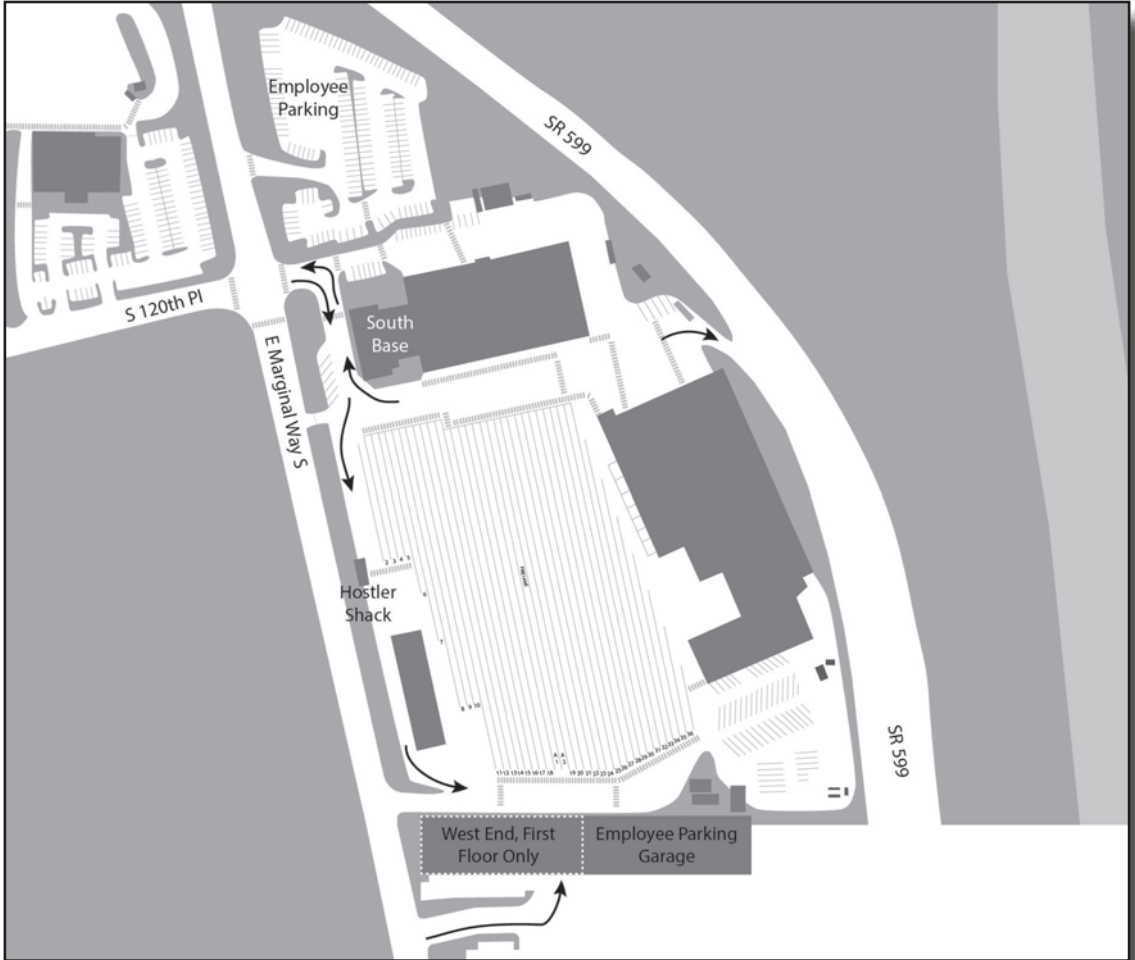
(1220 4th Ave S, 98134)



# Base Yard Maps

## South Base Yard

(12100 E Marginal Way S)



"Go easy on yourself. Take your time  
and don't rush."

~ ***Derek Scarlett***

***RB February Operator of the Month***

"You are the captain of your ship.  
Actively set the temperature.  
Your passengers will emulate your  
behaviour. Give kindness and respect  
to everyone and it will pay back tenfold  
over your career."

~ ***Damian Cordel***

***NB May Operator of the Month***

"Come to work with a clear and  
stress-free mind. Treat others the way  
you would want to be treated and  
strive to give passengers a good, safe  
ride each day."

~ ***James Turner Jr.***

***CB February Operator of the Month***

# Trolley Turnbacks

## CBD Trolley Turnbacks

**From: 1 Av N/B**  
**To: 1 Av S/B**  
**Via: Virginia St. Loop**

◆ 1 Av  
R Virginia St  
R 3 Av  
R Stewart St  
L 1 Av

**From: 1 Av N/B**  
**To: Lenora St. Loop**

◆ 1 Av  
R Virginia St  
L 3 Av  
L Lenora St  
L 1 Av

**From: 1 Av S/B**  
**To: 2 Av S/S Main St**

◆ 1 Av  
C 1 Av S  
L S Jackson St  
L 2 Av S  
R S Main St

**From: 1 Av N/B**  
**To: Marion St Loop**

◆ 1 Av  
R Marion St  
L 6 Av  
L Madison St  
R or L 1 Av

**From: 1 Av S/B**  
**To: Marion St Loop**

◆ 1 Av  
L Marion St  
L 6 Av  
L Madison St  
R or L 1 Av

**From: 3 Av S/B**  
**To: Virginia St Loop**

◆ 3 Av  
R Stewart St  
R 1 Av  
R Virginia St  
R or L 3 Av

**From: 3 Av N/B**  
**To: Virginia/Lenora  
St Loop**

◆ 3 Av  
L Lenora St  
L 1 Av  
L Virginia St  
R 3 Av

**From:**  
**S Jackson St W/B**  
**To: S Jackson St E/B**  
**Via: 2 Av S/S Main St**

◆ S Jackson St  
R 2 Av S  
R S Main St  
R 2 Av Ext S  
L S Jackson St

**From: Pine St W/B**  
**To: Pike St E/B**  
**Via: 7 Av Loop**

◆ Pine St  
L 7 Av  
L Pike St

**From: Pine St W/B**  
**To: Pike St E/B**  
**Via: 1 Av**

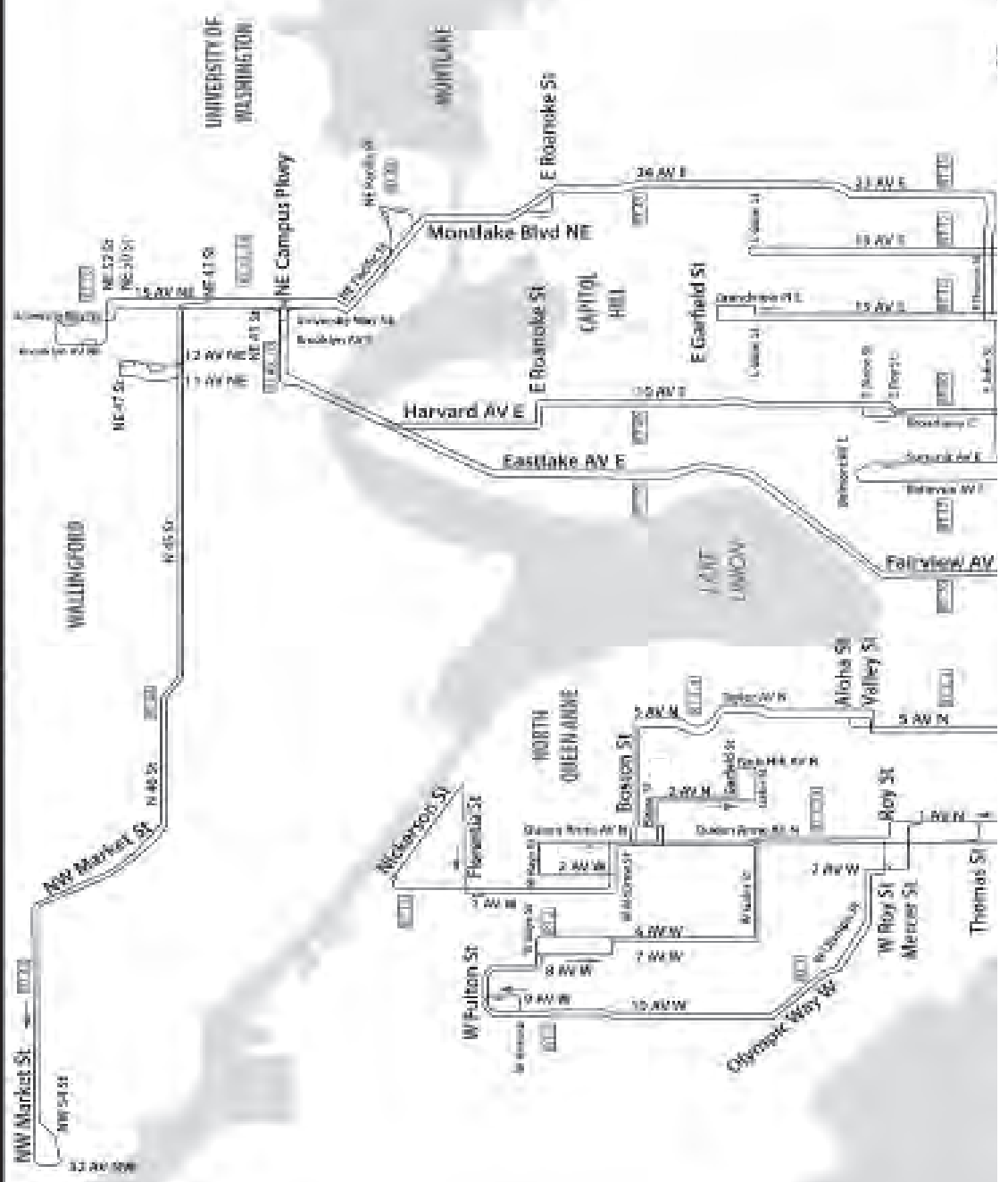
◆ Pine St  
L 1 Av  
L Pike St

**From: Pine St W/B**  
**To: Virginia St Loop**  
**Via: 1 Av**

◆ Pine St  
R 1 Av  
R Virginia St  
L or R 3 Av  
R Stewart St  
L 1 Av

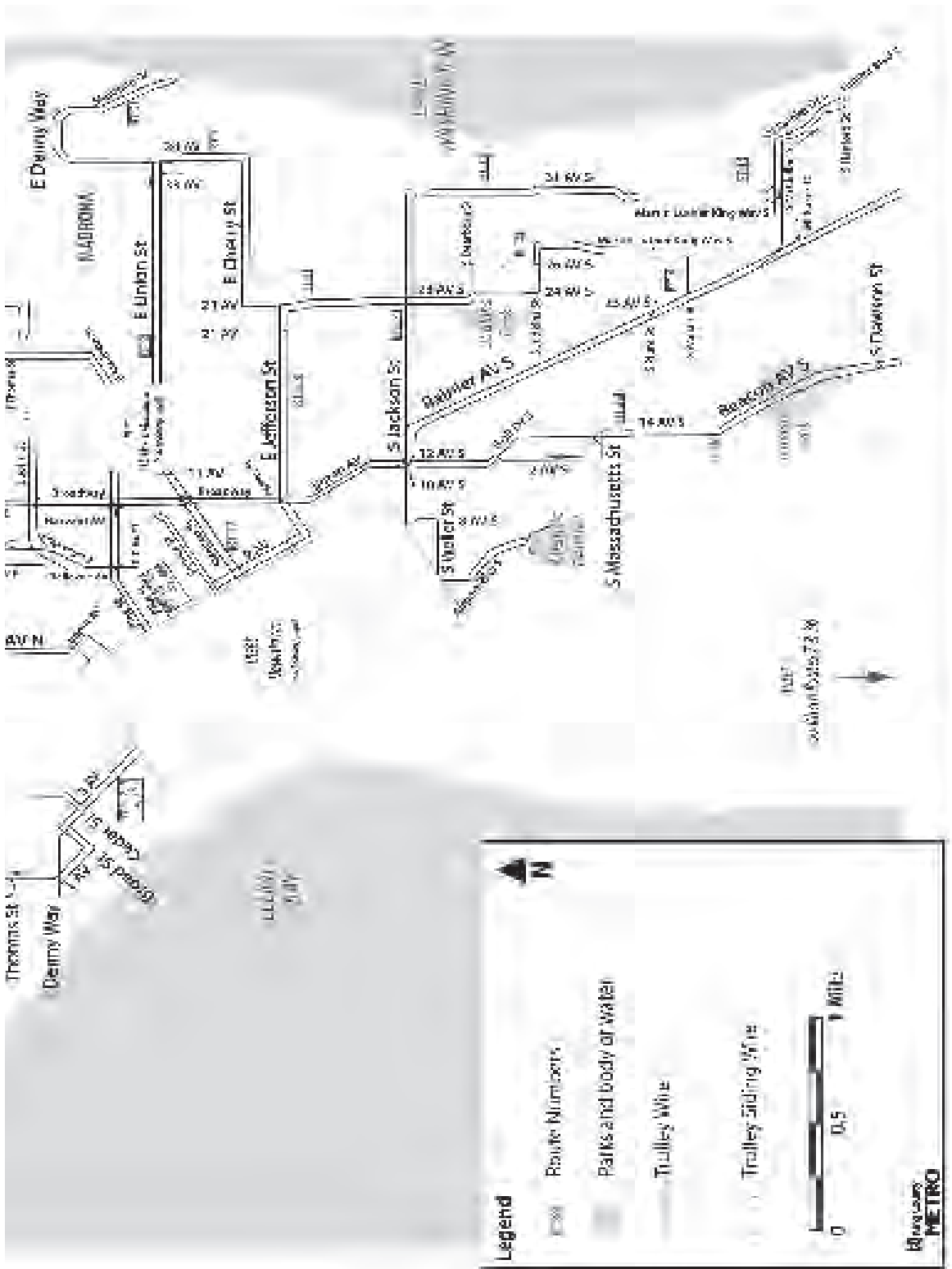
# Trolley Maps and Turnbacks

Trolley Overhead System Map





# Trolley Maps and Turnbacks



See the Atlantic/Central Training Office for Full-Sized Version of This Map





# Common Reroutes

## Banner Way NE Reroute

From: Northgate Station (Link)

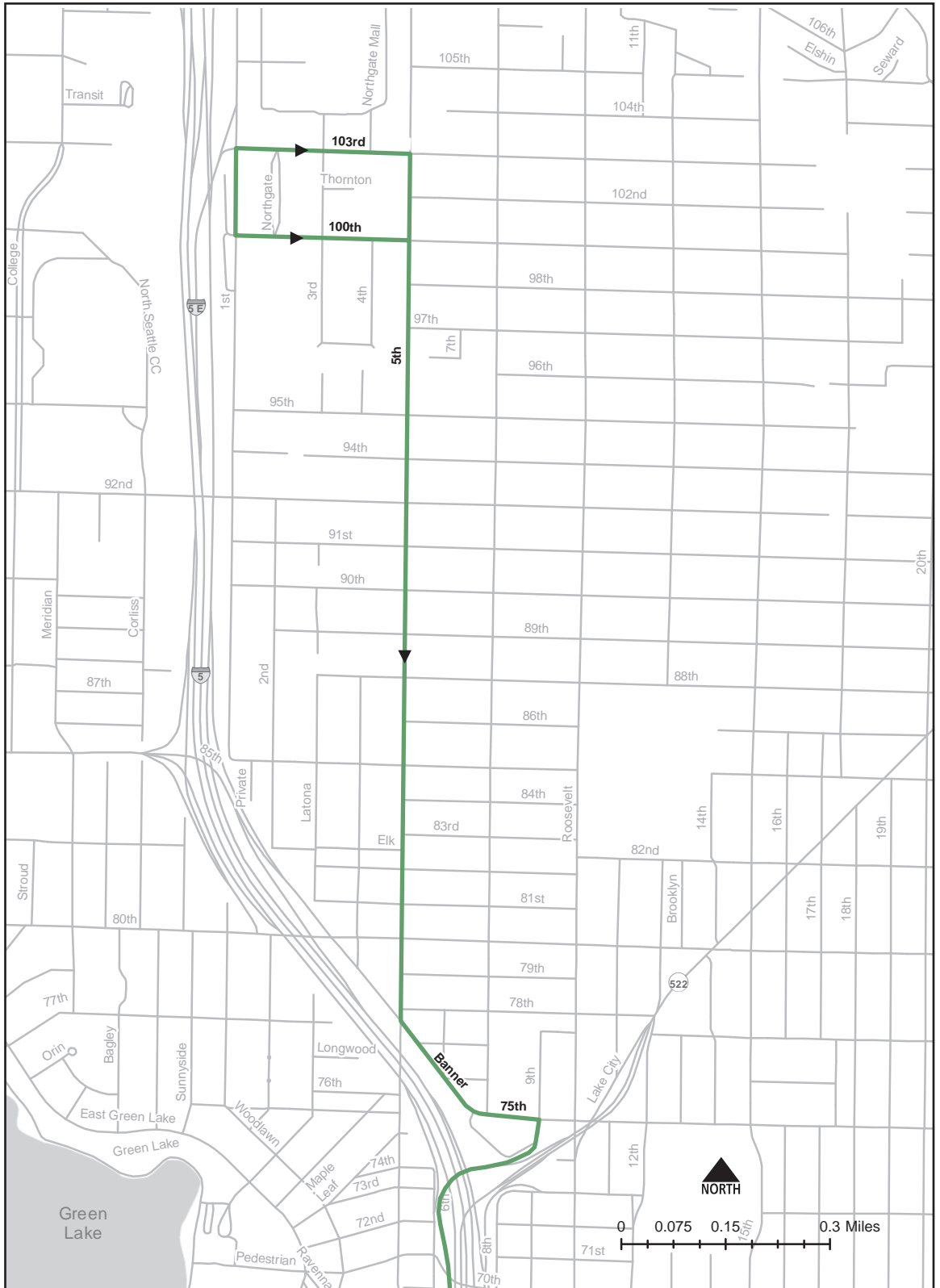
Arriving at: 1 Av NE/NE 100 St

Arriving at: 1 Av NE/NE 103 St

R 1 Av NE  
R NE 103 St  
R 5 Av NE  
L Banner Wy NE  
C NE 75 St  
R enter S/B I-5  
C regular route

L 1 Av NE  
L NE 100 St  
R 5 Av NE  
L Banner Wy NE  
C NE 75 St  
R enter S/B I-5  
C regular route

# Common Reroutes - Banner Way NE



## Common Reroutes

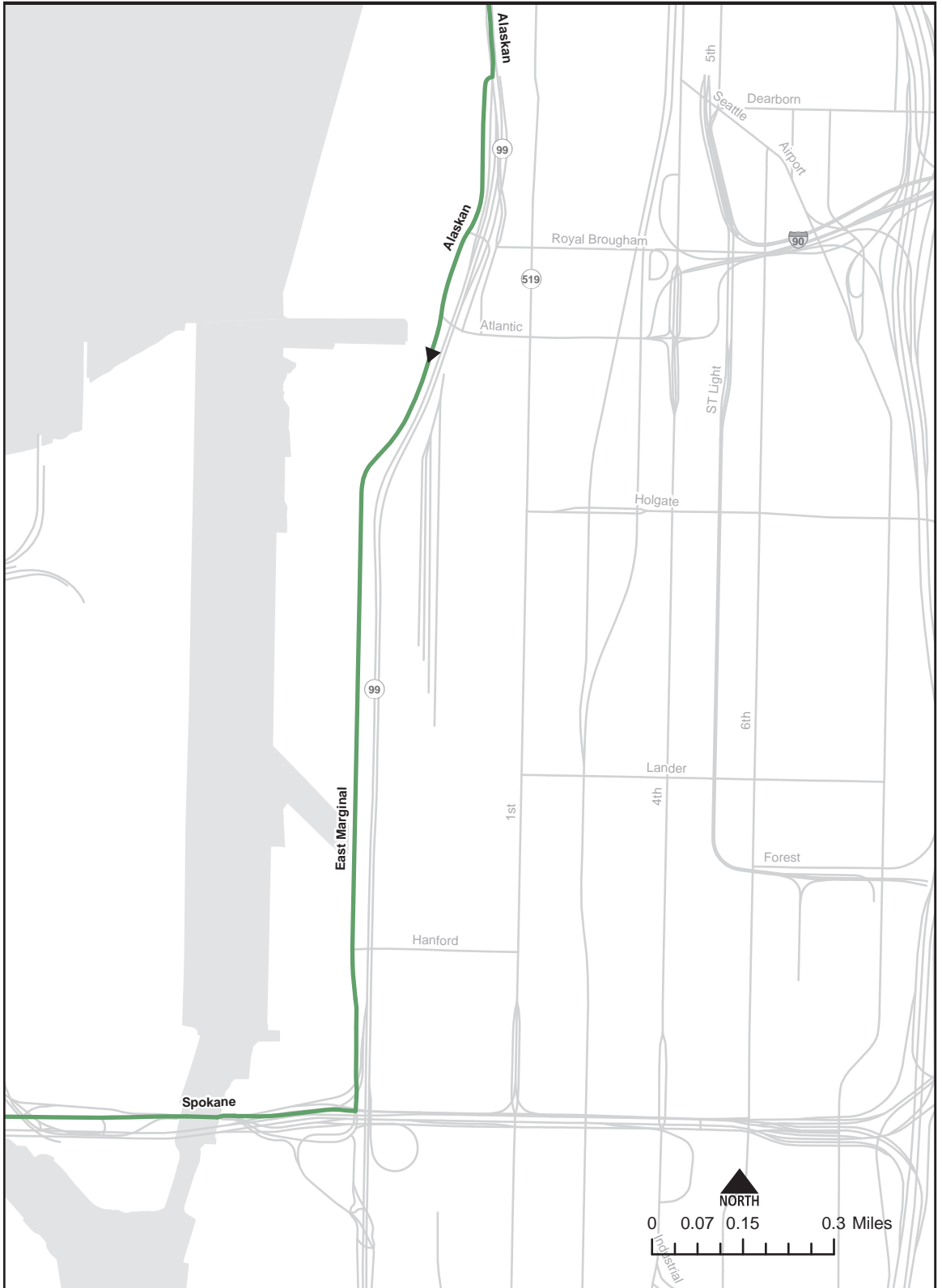
### Alaskan Way Reroute

From: CBD

Arriving at: Alaskan Wy S/S Dearborn St (entrance to SR-99)

- R Alaskan Wy S
- C E Marginal Wy S
- R S Spokane St
- C regular route

# Common Reroutes - Alaskan Way



## Common Reroutes

### Roanoke St Reroute (“Friday Night Reroute”)

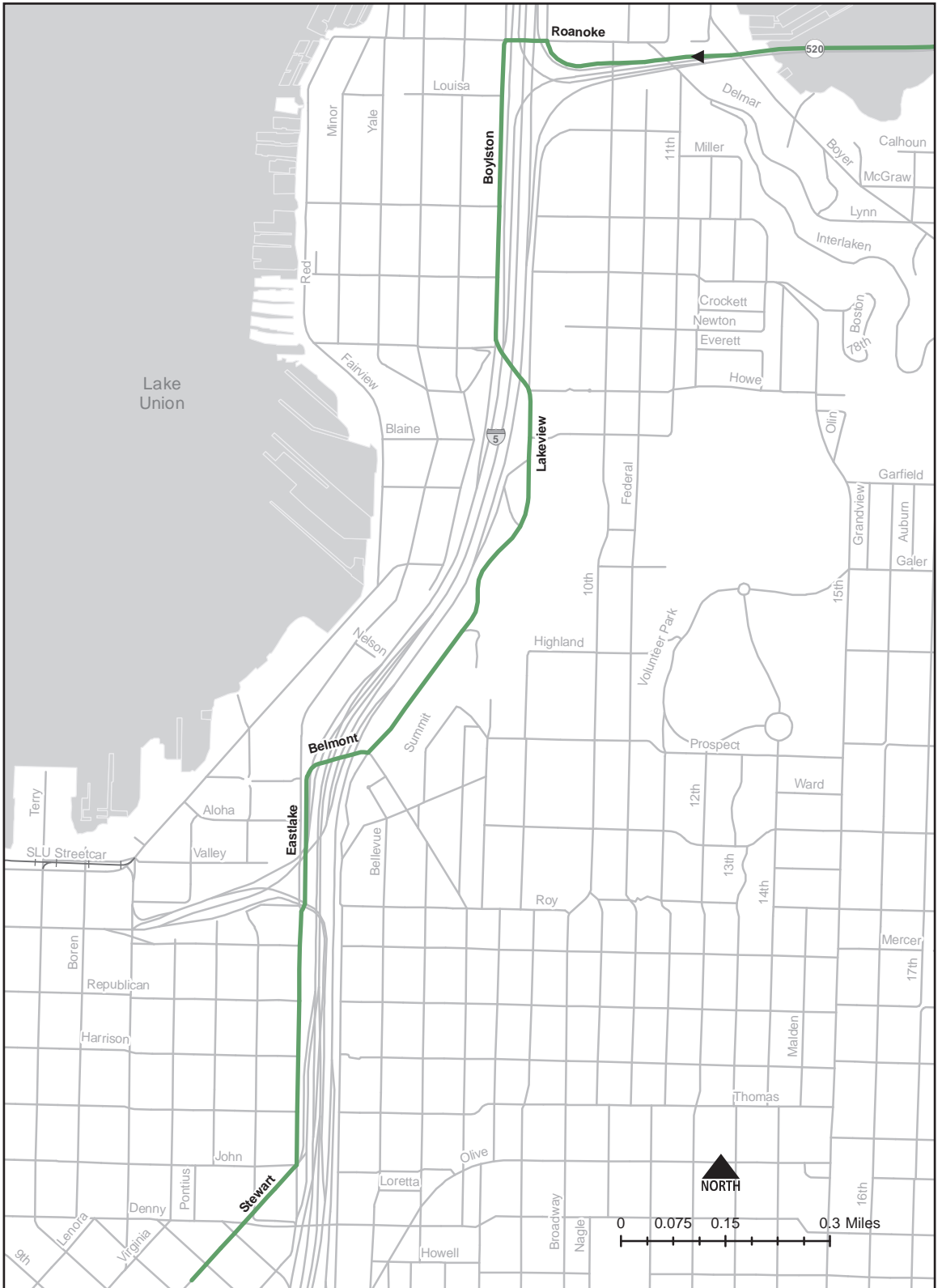
From: W/B SR-520

**Arriving at: W/B SR-520/Roanoke St Exit**

- R “Roanoke St” exit
- L Roanoke St
- L Boylston Av E
- C Lakeview Blvd E
- R Belmont Av E  
(over freeway)
- C Eastlake Av E
- C Stewart St
- C regular route



# Common Reroutes - Roanoke St



## Common Reroutes

### SR-520/I-405 Fly-Over Ramp Congestion Reroute

#### Atlantic Base NW Yard Outbound

#### Arriving at: Eastbound SR-520 at "North I-405/Everett" Exit

Operate regular route

R enter "North I-405/  
Everett exit"

R "South I-405/Tacoma" exit

R NE 4 St (Exit #13A)

R 112 Av NE

R NE 6 St

L I-405 HOV N/B  
entrance ramp

C regular route

#### **Procedure for Use of SR-520/I-405 Reroute:**

*If the operator believes traffic warrants the use of the reroute, but the coordinator has not yet ordered it, the operator may place a RTT to get permission from the coordinator. If the coordinator is unable to respond to your call in a timely fashion, the operator may use these reroutes at their discretion, but is required to complete the notification of the coordinator that the reroute was used.*



# Comfort Stations

## Central Business District (CBD) - Map on Next Page

### MAP NOTES



#### Common Points of Interest

- 1 Seattle Municipal Court
- 2 Amazon Go
- 3 Station 2
- 4 Station 5
- 5 Employment Security Dept-Belltown
- 6 King County Adult Correctional Facility
- 7 KC Patrol Operations Division
- 8 Department of Licensing-Seattle
- 9 Swedish Clinic Downtown Seattle
- 10 Post Office-Central
- 11 South Lake Union Streetcar
- 12 Seattle Police Department PSAP
- 13 Seattle Fire Department Fire Alarm Center PSAP
- 14 Downtown Public Health Center
- 15 Federal Courthouse
- 16 Polyclinic-Downtown
- 17 Kaiser Permanente - Downtown Seattle
- 18 Social Security Office-Downtown
- 19 King County Administration Bldg
- 20 City Foods
- 21 Dan's Belltown Grocery
- 22 El Mercado Latino
- 23 Plymouth Church United Church of Christ
- 24 Washington Talking Book and Braille Library
- 25 Station 10
- 26 Internal Revenue Service
- 27 Columbia Center Post Office
- 28 Fire Department Museum
- 29 US District Court
- 30 Seattle Art Museum
- 31 Whole Foods Market
- 32 PCC Community Markets
- 33 Downtown Muslim Assoc of Seattle
- 34 Amazon Go
- 35 Pure Food Fish Market
- 36 Cornish College of the Arts
- 37 Museum of Sea & Ships
- 38 Bite Square
- 39 The Souk
- 40 Licensing Dept-Auto Plates, KC Admin B
- 41 Seattle Central Library
- 42 Washington State Ferries
- 43 Worksource Belltown
- 44 Churchome
- 45 Seattle Passenger Ferry Terminal
- 46 Auto Licensing King County
- 47 Belltown DSHS
- 48 Federal Post Office
- 49 Pacific Medical Sleep Center
- 50 Westlake Monorail Terminal
- 51 Water Taxi-Pier 55
- 52 Odyssey Maritime Discovery Center
- 53 H Mart
- 54 Amazon Go
- 55 UW Clinic Belltown
- 56 Midtown Post Office
- 57 Port of Seattle Headquarters
- 58 King County Courthouse
- 59 Target
- 60 Seattle Police Headquarters
- 61 Station 10
- 62 Seattle City Hall
- 63 Seattle Police West Precinct
- 64 Gethsemane Lutheran Church

### MAP NOTES

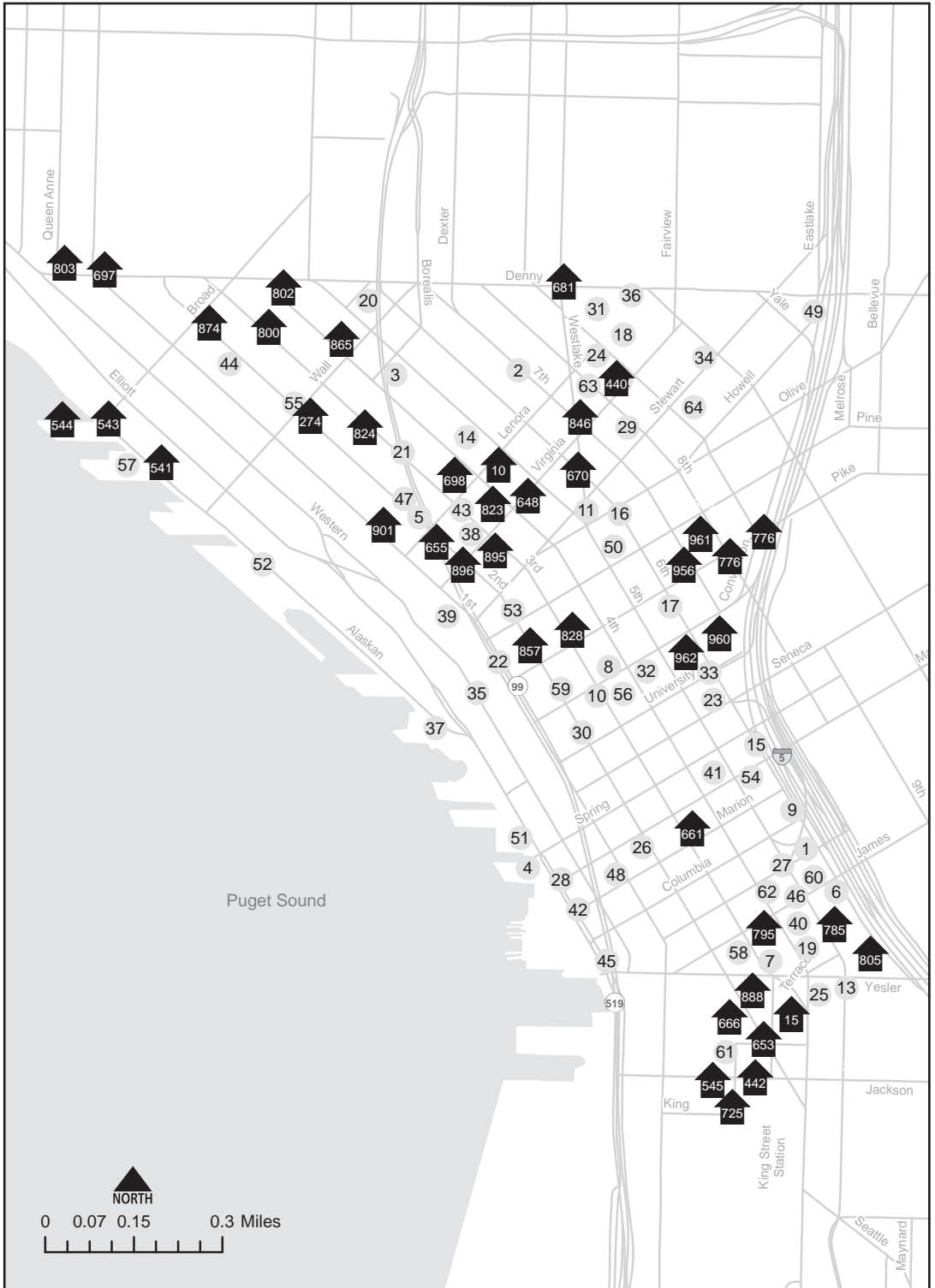


#### Comfort Stations

- 10 Warwick Hotel
- 15 Metro - 4th/Wash.
- 274 Subway
- 440 SPD-WPrecinct
- 442 King Street Center
- 541 Port of Seattle
- 543 Uptown Espresso
- 544 Aqua by El Gaucho
- 545 Zeigeist Coffee
- 648 Hotel Andra
- 653 Elm Coffee Roasters
- 655 Starbucks
- 661 Starbucks
- 666 Good Bar
- 670 Westin Hotel
- 681 SLU Whole Foods
- 697 Denny Way Subway
- 698 Subway
- 776 WACConvCenter(Main)
- 776.1 WaConvCnt(security)
- 785 KC Chinook Building
- 795 KC Courthouse
- 800 Street Bean Coffee
- 802 Vermont Inn
- 803 Jacksons Food Stores - Shell
- 805 Deli Cut Subs
- 823 CVS
- 824 Belltown Inn
- 828 Walgreens (3rd & Pike)
- 846 Starbucks
- 857 The State Hotel
- 865 La Parisienne French Bakery
- 874 Bay Vista Tower Condominiums
- 888 Masins Bldg
- 895 Moore Hotel
- 896 Kimpton Palladian Hotel
- 901 Black Cat
- 953 Subway (3rd & Lenora)
- 956 Game Works
- 960 Blue Water Taco Grill
- 961 The Cheesecake Factory
- 962 Washington Athletic Club (WAC)

# Comfort Stations

## Central Business District (CBD) - Map Notes on Previous Page





# Comfort Stations

## Comfort Station Information

Comfort station alerts contain additional information and can be found posted at base. These posts include items such as access codes, hours for individual buildings at the University of Washington and walking directions to locate comfort stations. A web map of comfort stations is available at [MetroOperations.com](http://MetroOperations.com). For questions or issues with comfort stations, contact the Comfort Station Coordinator, Ruthann Dunn, at [station.comfort@kingcounty.gov](mailto:station.comfort@kingcounty.gov) or 206-477-0347.

ID #	NAME	ADDRESS	CITY	HOURS						
				MON	TUE	WED	THU	FRI	SAT	SUN
1	Kinnear Park	W Olympic Pl/ 7 Ave W	Seattle	0800-1700	0800-1700	0800-1700	0800-1700	0800-1700	0800-1700	0800-1700
2	Metro - 7th/ Raye	700 W Raye St	Seattle	0000-3000	0000-3000	0000-3000	0000-3000	0000-3000	0000-3000	0000-3000
4	Madrona & Lake Wash	Madrona Dr/Lake Washington Blvd	Seattle	0000-3000	0000-3000	0000-3000	0000-3000	0000-3000	0000-3000	0000-3000
10	Warwick Hotel	401 Lenora Av	Seattle	0000-3000	0000-3000	0000-3000	0000-3000	0000-3000	0000-3000	0000-3000
12	Mt Baker Church	3201 Hunter Blvd	Seattle	0000-3000	0000-3000	0000-3000	0000-3000	0000-3000	0000-3000	0000-3000
15	Metro - 4th/ Wash.	4 Ave S/S WashingtonSt	Seattle	0000-3000	0000-3000	0000-3000	0000-3000	0000-3000	0000-3000	0000-3000
24	P&R - Mercer Island	8000 N Mercer Wy	Mercer Island	0000-3000	0000-3000	0000-3000	0000-3000	0000-3000	0000-3000	0000-3000
30	Metro - 15th/ Galer	15 Ave E/E Galer St	Seattle	0000-3000	0000-3000	0000-3000	0000-3000	0000-3000	0000-3000	0000-3000
31	Madison Park Bathhouse	43 Ave E / E Madison St	Seattle	0700-2300	0700-2300	0700-2300	0700-2300	0700-1800	0800-1700	1300-2200
34	Our Redeemer's	2400 NW 85 St	Seattle	0000-3000	0000-3000	0000-3000	0000-3000	0000-3000	0000-3000	0000-3000
36	Metro - 19th/ Galer	19 Ave E/E Galer St	Seattle	0000-3000	0000-3000	0000-3000	0000-3000	0000-3000	0000-3000	0000-3000
41	Alki Beach Park	63 Ave SW/SW Alki Av	Seattle	0000-3000	0000-3000	0000-3000	0000-3000	0000-3000	0000-3000	0000-3000
43	7-Eleven Store	1600 SW Holden St	Seattle	0000-3000	0000-3000	0000-3000	0000-3000	0000-3000	0000-3000	0000-3000
44	Shoreline CC - Bldg 1300	Greenwood Ave N/NW Innis Arden Wy	Seattle	0000-3000	0000-3000	0000-3000	0000-3000	0000-3000	0000-3000	0000-3000
49	7-Eleven California	3801 California Ave SW	Seattle	0000-3000	0000-3000	0000-3000	0000-3000	0000-3000	0000-3000	0000-3000
51	Fire Station #26	800 S Clover- dale St	Seattle	0800-1600	0800-1600	0800-1600	0800-1600	0800-1600	0800-1600	0800-1600
57	Burien TC	209 SW 148th St	Burien	0000-3000	0000-3000	0000-3000	0000-3000	0000-3000	0000-3000	0000-3000
60	7-Eleven Store	4812 Erskine Wy SW	Seattle	0000-3000	0000-3000	0000-3000	0000-3000	0000-3000	0000-3000	0000-3000
65	Fauntleroy Ferry	Fauntleroy Wy SW/SW Barton St	Seattle	0400-2630	0400-2630	0400-2630	0400-2630	0400-2630	0400-2630	0400-2630
68	Bellevue TC 1	108 Ave NE/ NE 6 St	Bellevue	0000-3000	0000-3000	0000-3000	0000-3000	0000-3000	0000-3000	0000-3000
68.1	Bellevue TC 2	110 Ave NE/NE 6 St	Bellevue	0000-3000	0000-3000	0000-3000	0000-3000	0000-3000	0000-3000	0000-3000
69	Ryerson Base	1220 4 Ave S	Seattle	0000-3000	0000-3000	0000-3000	0000-3000	0000-3000	0000-3000	0000-3000

# Comfort Stations

ID #	NAME	ADDRESS	CITY	HOURS						
				MON	TUE	WED	THU	FRI	SAT	SUN
73	Sea-Tac Airport	Air Cargo Rd S/ Perimeter Rd	SeaTac	0000-3000	0000-3000	0000-3000	0000-3000	0000-3000	0000-3000	0000-3000
74	Redmond TC	8178 161st Ave NE	Redmond	0000-3000	0000-3000	0000-3000	0000-3000	0000-3000	0000-3000	0000-3000
79	C/A Bas Ops	1270 6 Ave S	Seattle	0000-3000	0000-3000	0000-3000	0000-3000	0000-3000	0000-3000	0000-3000
79.1	C/A Bas Ops	1270 6 Ave S	Seattle	0000-3000	0000-3000	0000-3000	0000-3000	0000-3000	0000-3000	0000-3000
80	Magnuson Park	7400 Sand Point Wy NE	Seattle	0000-3000	0000-3000	0000-3000	0000-3000	0000-3000	0000-3000	0000-3000
83	Vashon Ferry	Vashon Ferry Dock	Vashon	0000-3000	0000-3000	0000-3000	0000-3000	0000-3000	0000-3000	0000-3000
106	Aurora Village TC	N 200 St/Ash- worthAveN	Shoreline	0000-3000	0000-3000	0000-3000	0000-3000	0000-3000	0000-3000	0000-3000
107	Chevron Gas	355 NW 85 St	Seattle	0600-2200	0600-2200	0600-2200	0600-2200	0600-2300	0700-2300	0700-2200
109	P&R - Kenmore	7346 NE Both- ell Wy	Kenmore	0000-3000	0000-3000	0000-3000	0000-3000	0000-3000	0000-3000	0000-3000
110	P&R - Kingsgate	13001 116th Wy NE	Kirkland	0000-3000	0000-3000	0000-3000	0000-3000	0000-3000	0000-3000	0000-3000
111	P&R - Meyers Way	9000 Olson Pl SW	Seattle	0000-3000	0000-3000	0000-3000	0000-3000	0000-3000	0000-3000	0000-3000
112	P&R- South Kirkland	10610 NE 38th Pl	Kirkland	0000-3000	0000-3000	0000-3000	0000-3000	0000-3000	0000-3000	0000-3000
113	P&R - Bothell	10303 Woodin- ville Dr	Bothell	0000-3000	0000-3000	0000-3000	0000-3000	0000-3000	0000-3000	0000-3000
115	P&R - Eastgate	14200 SE Eastgate Wy	Bellevue	0000-3000	0000-3000	0000-3000	0000-3000	0000-3000	0000-3000	0000-3000
116	Issaquah TC(ST)	1050 17th NW	Issaquah	0000-3000	0000-3000	0000-3000	0000-3000	0000-3000	0000-3000	0000-3000
121	Chevron Gas	8407 SE 68 St	Mercer Island	0000-3000	0000-3000	0000-3000	0000-3000	0000-3000	0000-3000	0000-3000
124	P&R - South Renton	205 S 7 St	Renton	0000-3000	0000-3000	0000-3000	0000-3000	0000-3000	0000-3000	0000-3000
125	P&R - Wilburton	720 114th Ave SE	Bellevue	0000-3000	0000-3000	0000-3000	0000-3000	0000-3000	0000-3000	0000-3000
128	P&R - Overlake	2650 152nd Ave NE	Overlake	0000-3000	0000-3000	0000-3000	0000-3000	0000-3000	0000-3000	0000-3000
130	South Base	12100 E Mar- ginal Wy S	Seattle	0000-3000	0000-3000	0000-3000	0000-3000	0000-3000	0000-3000	0000-3000
141	P&R - Shoreline	18821 Aurora Ave N	Seattle	0000-3000	0000-3000	0000-3000	0000-3000	0000-3000	0000-3000	0000-3000
142	Starbucks	4101 SW Admi- ral Wy	Seattle	0430-1900	0430-1900	0430-1900	0430-1900	0430-1900	0500-1900	0500-1900
144	Univ Heights Center	5031 University Wy NE	Seattle	0800-2200	0800-2200	0800-2200	0800-2200	0800-2200	0900-1600	0900-1800
151	Starbucks	3300 W Mc- Graw St	Seattle	0500-2030	0500-2030	0500-2030	0500-2030	0500-2030	0530-2000	0530-2000
152	Miller Paint Co	6101 Airport Wy S	Seattle	0700-1800	0700-1800	0700-1800	0700-1800	0700-1800	0800-1600	
156	P&R - Woodinville	140 Ave NE/NE 175 St	Woodin- ville	0000-3000	0000-3000	0000-3000	0000-3000	0000-3000	0000-3000	0000-3000
165	Southcenter Mall	Tukwila Pkwy & Southcenter Pkwy	Tukwila	0630-2200	0630-2200	0630-2200	0630-2200	0600-2200	1030-2200	1030-2200
166	Discovery Park	Illinois Av/Texas Wy	Seattle	0600-2200	0600-2200	0600-2200	0600-2200	0600-2200	0600-2200	0600-2200
170	East Base	1975 124 Ave NE	Bellevue	0000-3000	0000-3000	0000-3000	0000-3000	0000-3000	0000-3000	0000-3000
174	Peter Kirk Playfield	3rd St & Park Ln	Kirkland	0000-3000	0000-3000	0000-3000	0000-3000	0000-3000	0000-3000	0000-3000
181	Northgate TC	10200 1 Ave NE	Seattle	0000-3000	0000-3000	0000-3000	0000-3000	0000-3000	0000-3000	0000-3000



# Comfort Stations

ID #	NAME	ADDRESS	CITY	HOURS						
				MON	TUE	WED	THU	FRI	SAT	SUN
182	Shell Gas	11520 Avondale Rd	Redmond	0000-3000	0000-3000	0000-3000	0000-3000	0000-3000	0000-3000	0000-3000
187	SHA-Tri Court	720 N 143 St	Seattle	0000-3000	0000-3000	0000-3000	0000-3000	0000-3000	0000-3000	0000-3000
195	Ace Hardware	330 Main Ave S	North Bend	0700-2100	0700-2100	0700-2100	0700-2100	0700-2100	0700-2100	0900-1800
199	Federal Center	4735 E Marginal Wy S	Seattle	0700-1900	0700-1900	0700-1900	0700-1900	0700-1900		
203	SHA - Center Park	2121 26 Ave S	Seattle	0000-3000	0000-3000	0000-3000	0000-3000	0000-3000	0000-3000	0000-3000
218	Chevron Gas	2347 California Ave SW/Admiral	Seattle	0000-3000	0000-3000	0000-3000	0000-3000	0000-3000	0000-3000	0000-3000
222	Arco AM/PM Gas	665 23 Av	Seattle	0000-3000	0000-3000	0000-3000	0000-3000	0000-3000	0000-3000	0000-3000
228	KFC	9401 Rainier Ave S	Seattle	0800-1600	0800-1600	0800-1600	0800-1600	0800-1600	1000-2200	1000-2200
230	7-Eleven Store	9 Nickerson St	Seattle	0000-3000	0000-3000	0000-3000	0000-3000	0000-3000	0000-3000	0000-3000
232	P&R - Bear Creek	7760 178th Pl NE	Redmond	0000-3000	0000-3000	0000-3000	0000-3000	0000-3000	0000-3000	0000-3000
237	VA Medical Center	1660 S Columbian Wy	Seattle	0000-3000	0000-3000	0000-3000	0000-3000	0000-3000	0000-3000	0000-3000
253	UW - Burke Museum	4300 15th Ave NE	Seattle		1000-1700	1000-1700	1000-1700	1000-1700	1000-1700	1000-1700
257	Gull-Pacific Xpress	3215 4 Ave S	Seattle	0000-3000	0000-3000	0000-3000	0000-3000	0000-3000	0000-3000	0000-3000
261	Magnolia Playfield	2518 34 Ave W	Seattle	0400-2330	0400-2330	0400-2330	0400-2300	0400-2300	0400-2300	0400-2300
264	Kaiser Permanente	201 16 Ave E	Seattle	0500-1900	0500-1900	0500-1900	0500-1900	0500-1900		
272	Subway	2338 Rainier Ave S	Seattle	0000-3000	0000-3000	0000-3000	0000-3000	0000-3000	0000-3000	0000-3000
286	Subway	4020 NE 4 St	Renton	0800-2200	0800-2200	0800-2200	0800-2200	0800-2200	0800-2200	0800-2200
287	The College Inn Pub	4006 University Way NE	Seattle	1600-2330	1400-2330	1400-2330	1400-2330	1400-2330	1400-2330	1600-2300
292	Costco	1801 10th Ave NW	Issaquah	1000-2030	1000-2030	1000-2030	1000-2030	1000-2030	1000-2030	1000-2030
311	Union 76 Gas (T-Key)	6230 Rainier Ave S	Seattle	0000-3000	0000-3000	0000-3000	0000-3000	0000-3000	0000-3000	0000-3000
320	Safeway	8340 15 Ave NW	Seattle	0500-2100	0500-2100	0500-2100	0500-2100	0500-2100	0530-2100	0530-2100
321	Rainier CC	4600 38 Ave S	Seattle	0900-2100	1000-2100	0900-2100	1000-2100	0900-1700	0900-1700	
322	Kirkland Library	308 Kirkland Ave	Kirkland		1300-2000	1300-2000	1000-1700	1000-1700	1000-1700	
331	Fall City Library	33415 SE 42nd Pl	Fall City	1000-2100	1000-2100	1000-2100	1000-2100	1000-1800	1000-1700	
341	UW Triangle Garage	Montlake/Pacific Place	Seattle	0000-3000	0000-3000	0000-3000	0000-3000	0000-3000	0000-3000	0000-3000
342	Renton TC	S 2 St & Burnett Ave S	Renton	0000-3000	0000-3000	0000-3000	0000-3000	0000-3000	0000-3000	0000-3000
358	Larsen's Bakery	8000 24 Ave NW	Seattle	0530-1930	0530-1930	0530-1930	0530-1930	0530-1930	0530-1930	0530-1800
368	Factory Stores	461 South Fork Ave SW	North Bend	1000-1900	1000-1900	1000-1900	1000-1900	1000-1900	1000-1900	1000-1900
371	Factoria Mall	4092 Factoria Blvd SE	Bellevue	0630-2130	0630-2130	0630-2130	0630-2130	0630-2130	0930-2130	1100-2200
388	P&R - Canyon Park	Canyon Park P&R AcRd/17 Ave SE	Bothell	0000-3000	0000-3000	0000-3000	0000-3000	0000-3000	0000-3000	0000-3000
402	Columbia Health Cnt	4400 37 Ave S	Seattle	0830-1800	0830-1800	0830-1800	0830-1800	0830-1700		

# Comfort Stations

ID #	NAME	ADDRESS	CITY	HOURS						
				MON	TUE	WED	THU	FRI	SAT	SUN
404	Vashon Thriftway	9740 SW Bank Rd	Seattle	0500-1830	0500-1830	0500-1830	0500-1800	0500-1800	0530-1800	0530-1800
413	Fred Meyers	13000 Lake City Wy NE	Seattle	0600-2000	0600-2000	0600-2000	0600-2000	0600-2000	0600-2000	0600-2000
417	7-Eleven Store	1522 E Madison St	Seattle	0600-2200	0600-2200	0600-2200	0600-2200	0600-2200	0600-2200	0600-2200
429	QFC	1531 NE 145 St	Seattle	0500-2500	0500-2500	0500-2500	0500-2500	0500-2500	0500-2500	0500-2500
432	Metro-Rainier/Henderson	Rainier Ave S/S Henderson St	Seattle	0000-3000	0000-3000	0000-3000	0000-3000	0000-3000	0000-3000	0000-3000
438	Rite Aid Pharmacy	8500 35 Ave NE	Seattle	0500-1830	0500-1830	0500-1830	0500-1800	0500-1800	0530-1800	0530-1800
440	SPD-W. Precinct	810 Virginia St	Seattle	0500-1830	0500-1830	0500-1830	0500-1800	0500-1800	0530-1800	0530-1800
442	King Street Center	201 S Jackson St	Seattle	0600-1730	0600-1730	0600-1730	0600-1730	0600-1730		
463	Childrens Hospital	4800 Sand Point Wy NE	Seattle	0530-2200	0530-2200	0530-2200	0530-2200	0530-2200	0630-2100	0730-2100
464	Metro - 36th/Day	36 Ave S/S Day St	Seattle	0000-3000	0000-3000	0000-3000	0000-3000	0000-3000	0000-3000	0000-3000
475	Diva Espresso	14415 Greenwood Ave N	Seattle	0530-2000	0530-2000	0530-2000	0530-2000	0530-2000	0600-2000	0700-1900
481	U W Bothell Campus	Campus Wy NE/Campus AcRd	Bothell	0000-3000	0000-3000	0000-3000	0000-3000	0000-3000	0000-3000	0000-3000
483	Chevron Gas	10011 Main St	Bellevue	0500-2300	0500-2300	0500-2300	0500-2300	0500-2300	0600-2200	0600-2200
484	Top Pot Doughnuts	609 Summit Ave E	Seattle	0700-1700	0700-1700	0700-1700	0500-1700	0700-1200	0700-1700	0700-1700
487	Kirkland Tire Pros & Auto Repair	602 6 St	Kirkland	0800-1700	0800-1700	0800-1700	0800-1700	0800-1700	0800-1600	
489	Richmond-BeachCoffee	1442 NW Richmond Beach Rd	Shoreline	0630-1800	0630-1800	0630-1800	0630-1800	0630-1800	0700-1800	0700-1800
490	SHA-UnivWest Highrise	4544 7 Ave NE	Seattle	0000-3000	0000-3000	0000-3000	0000-3000	0000-3000	0000-3000	0000-3000
491	Starbucks	14359 15 Ave NE	Seattle	0400-2000	0400-2000	0400-2000	0400-2000	0400-2000	0500-1930	0500-1930
493	Van Asselt Comm Cnt	2820 S Myrtle St	Seattle	0500-1830	0500-1830	0500-1830	0500-1800	0500-1800	0530-1800	0530-1800
495	SPD South Precinct	3001 S Myrtle St	Seattle	0900-2100	1000-2100	0900-2100	1000-2100	0900-1700	0900-1700	
501	Redmond Tech	NE 40th St & 156th Ave NE	Overlake	0000-3000	0000-3000	0000-3000	0000-3000	0000-3000	0000-3000	0000-3000
502	Bellevue Bse	1790 124 Ave NE	Bellevue	0000-3000	0000-3000	0000-3000	0000-3000	0000-3000	0000-3000	0000-3000
505	UW Police	3939 15th Ave NE	Seattle	0500-1830	0500-1830	0500-1830	0500-1800	0500-1800	0530-1800	0530-1800
506	Issaquah Highlands P&R	1755 Highlands Dr NE	Issaquah	0000-3000	0000-3000	0000-3000	0000-3000	0000-3000	0000-3000	0000-3000
510	P&R - Tukwila	13445 Interurban Ave S	Tukwila	0000-3000	0000-3000	0000-3000	0000-3000	0000-3000	0000-3000	0000-3000
518	7-Eleven Store	16506 5 Ave NE	Shoreline	0000-3000	0000-3000	0000-3000	0000-3000	0000-3000	0000-3000	0000-3000
524	Safeway	516 1 Ave W	Seattle	0500-2300	0500-2300	0500-2300	0500-2300	0500-2300	0500-2300	0500-2300
526	Cupcake Royale	1101 34 Av	Seattle	0900-1600	0900-1600	0900-1600	0900-1600	0900-1600	0900-1600	0900-1600
529	Tukwila Sounder	7301 S Longacres Way	Renton	0000-3000	0000-3000	0000-3000	0000-3000	0000-3000	0000-3000	0000-3000

# Comfort Stations

ID #	NAME	ADDRESS	CITY	HOURS						
				MON	TUE	WED	THU	FRI	SAT	SUN
532	QFC	600 NW Richmond Beach Rd	Shoreline	0600-2300	0600-2300	0600-2300	0600-2300	0600-2300	0600-2300	0600-2300
540	Seattle PublicLibrary	713 8 Ave S	Seattle	1300-2000	1300-2000	1100-1800	1100-1800	1100-1800	1100-1800	1300-1700
541	Port of Seattle	2711 S Alaskan Wy (Pier 69)	Seattle	0600-1700	0600-1700	0600-1700	0600-1700	0600-1700	0600-1700	
543	Uptown Espresso	S Alaskan Wy/ Broad St (Pier 70)	Seattle	0800-1400	0800-1400	0800-1400	0800-1400	0800-1400	0800-1400	0800-1400
544	Aqua by El Gaucho	S Alaskan Wy/ Broad St (Pier 70)	Seattle		1700-2200	1700-2200	1700-2200	1700-2200	0400-2100	
555	Starbucks	7100 E Green Lake Wy N	Seattle	0500-2100	0500-2100	0500-2100	0500-2100	0500-2100	0500-2100	0500-2100
560	Admiral Church Christ	4320 SW Hill St	Seattle	0000-3000	0000-3000	0000-3000	0000-3000	0000-3000	0000-3000	0000-3000
567	Fred Meyer	6100 E Lake Sammamish Wy SE	Issaquah	0600-2300	0600-2300	0600-2300	0600-2300	0600-2300	0600-2300	0600-2300
568	Issaquah Com Cent	301 Rainier Blvd S	Issaquah	0500-2100	0500-2100	0500-2100	0500-2100	0500-2100	0500-2100	0500-2100
572	Metro EMP Parking Garage	1233 6 Ave S	Seattle	0000-3000	0000-3000	0000-3000	0000-3000	0000-3000	0000-3000	0000-3000
573	Shorline CC900 & 1000	Greenwood Ave N/NW Innis Arden Wy	Seattle	0800-1700	0800-1700	0800-1700	0800-1700	0630-1700		
581	Shell Gas	4333 SR 203	Carnation	0000-3000	0000-3000	0000-3000	0000-3000	0000-3000	0000-3000	0000-3000
583	Shell Gas Cottage Grove	5445 Delridge Wy SW	Seattle	0530-2300	0530-2300	0530-2300	0530-2300	0500-2300	0500-2300	0500-2300
587	Chevron Brown Bear	3050 228 Ave SE	Sammamish	0600-2200	0600-2200	0600-2200	0600-2200	0600-2200	0600-2200	0600-2200
588	Starbucks	17039 NE Bothell Wy	Lake Forest Park	0530-1930	0530-1930	0530-1930	0530-1930	0530-1930	0600-1930	0600-1900
589	Dick's	500 Queen Anne Ave N	Seattle	1030-2600	1030-2600	1030-2600	1030-2600	1030-2600	1030-2600	1030-2600
590	QFC - Mercer Village Cnt	8421 SE 68 St	Mercer Island	0600-2300	0600-2300	0600-2300	0600-2300	0600-2300	0600-2300	0600-2300
591	PSE substation Portable	8477 SE 68 St	Mercer Island	0000-3000	0000-3000	0000-3000	0000-3000	0000-3000	0000-3000	
602	Shell Gas	2461 4 Ave S	Seattle	0000-3000	0000-3000	0000-3000	0000-3000	0000-3000	0000-3000	0000-3000
608	Rainier Teriyaki	3330 Rainer Ave S	Seattle	1030-2045	1030-2045	1030-2045	1030-2045	1030-2045	1030-2045	1030-2045
609	Mercato Bellagio	745 Bellevue Ave E	Seattle	0900-2400	0900-2400	0900-2400	0900-2400	0900-2400	0900-2400	0900-2400
610	Tunnel IDS Platform	5th Ave S/S King St	Seattle	0000-3000	0000-3000	0000-3000	0000-3000	0000-3000	0000-3000	0000-3000
612	Totem Lake TC	12039 NE 128th St	Kirkland	0000-3000	0000-3000	0000-3000	0000-3000	0000-3000	0000-3000	0000-3000
614	Mt. Baker TC	2824 Rainier Ave South	Seattle	0000-3000	0000-3000	0000-3000	0000-3000	0000-3000	0000-3000	0000-3000
615	Tukwila International Boulevard Station	3651 Southcenter Blvd	Tukwila	0000-3000	0000-3000	0000-3000	0000-3000	0000-3000	0000-3000	0000-3000
616	Issaquah Hatchery	125 W Sunset Wy	Issaquah	0000-3000	0000-3000	0000-3000	0000-3000	0000-3000	0000-3000	0000-3000
618	Kayu Kayu Ac Park	19911 Richmond Beach Dr NW	Shoreline	0800-1600	0800-1600	0800-1600	0800-1600	0800-1600	0900-1900	0900-1900

# Comfort Stations

ID #	NAME	ADDRESS	CITY	HOURS						
				MON	TUE	WED	THU	FRI	SAT	SUN
619	Rainier Beach Station	Martin Luther King Junior Wy/S Henderson St	Seattle	0000-3000	0000-3000	0000-3000	0000-3000	0000-3000	0000-3000	0000-3000
620	P&R - Brickyard	15530 Juanita-Woodinville wy NE	Bothell	0000-3000	0000-3000	0000-3000	0000-3000	0000-3000	0000-3000	0000-3000
622	76 Union Sand Point Way	5450 Sand Point Wy NE	Seattle	0500-1830	0500-1830	0500-1830	0500-1800	0500-1800	0530-1800	0530-1800
624	Madrona Playground	3211 E Spring St	Seattle	0700-2200	0700-2200	0700-2200	0700-2200	0700-2200	0700-2200	0700-2200
628	Bluebird Yogurt	7400 Greenwood Ave N	Seattle	1500-2200	1500-2200	1500-2200	1500-2200	1500-2200	1200-2200	1200-2200
630	Fire House Ballard	1521 NW Market St	Seattle	0700-1700	0700-1700	0700-1700	0700-1700	0700-1700	0700-1700	0700-1700
632	Starbucks on Madison	4000 E Madison St	Seattle	0430-2030	0430-2030	0430-2030	0430-2030	0430-2030	0430-2030	0430-2030
635	Panera Bread	921 N 10 St, Suite E	Renton	0600-2100	0600-2100	0600-2100	0600-2100	0600-2100	0600-2100	0700-2100
637	Mountlake Terrace Temp Trailer	Mountlake Terrace P&R Ac Rd	Mountlake Terrace	0000-3000	0000-3000	0000-3000	0000-3000	0000-3000	0000-3000	0000-3000
638	Maplewood Golf Course	4050 SE Maple Valley Hwy	Renton	0700-1900	1700-1900	0700-1900	0700-1900	0700-1900	0000-0000	
639	ARCO AM/PM	15245 International Blvd	Tukwila	0000-3000	0000-3000	0000-3000	0000-3000	0000-3000	0000-3000	0000-3000
640	McDonald's	4056 Factoria Blvd SE	Bellevue	0500-2400	0500-2400	0500-2400	0500-2400	0500-2400	0500-2400	0500-2400
641	Target	2600 SW Barton St	Seattle	0800-2200	0800-2200	0800-2200	0800-2200	0800-2200	0800-2200	0800-2200
645	YWCA-The Willows	3800 S Myrtle St	Seattle	0000-3000	0000-3000	0000-3000	0000-3000	0000-3000	0000-3000	0000-3000
648	Hotel Andra	2000 4th Ave	Seattle	0000-3000	0000-3000	0000-3000	0000-3000	0000-3000	0000-3000	0000-3000
650	PCC	450 NE 71 St	Seattle	0600-2300	0600-2300	0600-2300	0600-2300	0600-2300	0600-2300	0600-2300
653	Elm Coffee Roasters	240 2 Ave S	Seattle	0700-0900	0700-0900	0700-0900	0700-0900	0700-0900	0700-0900	0700-0900
655	Starbucks	211 Lenora St	Seattle	0530-2000	0530-2000	0530-2000	0530-2000	0530-2000	0530-2000	0530-2000
661	Starbucks	999 3 Av	Seattle	0600-1700	0600-1700	0600-1700	0600-1700	0600-1700		
663	Easy Street Records	4559 California Ave SW	Seattle	0700-0900	0700-0900	0700-0900	0700-0900	0700-0900	0700-0900	0700-0900
666	Good Bar	240 2nd Ave S	Seattle	1500-2200	1500-2200	1500-2300	1500-2300	1500-2400	1500-2400	1500-2200
668	7-Eleven	9200 35th Avenue SW	Seattle	0000-3000	0000-3000	0000-3000	0000-3000	0000-3000	0000-3000	0000-3000
669	Heritage Park	199 Union Ave NE	Renton	0600-1700	0600-1700	0600-1700	0600-1700	0600-1700	0600-1700	0600-1700
670	Westin Hotel	1900 5 Av	Seattle	0000-3000	0000-3000	0000-3000	0000-3000	0000-3000	0000-3000	0000-3000
671	Alki Mail & Dispatch	4701 SW Admiral Wy	Seattle	0600-1900	0600-1900	0600-1900	0600-1900	0600-1900	0900-1700	0900-1600
673	Andiamo	938 110 Ave NE	Bellevue	1100-1400	1100-1400	1100-1400	1100-1400	1100-1400	1100-1400	1100-1400
675	Denny Hall (DEN)	Memorial Way NE & NE Clallam Place	Seattle	0700-2300	0700-2300	0700-2300	0700-1800	0700-1800	0800-1700	1300-2200
676	The Sitting Room	108 W Roy St	Seattle		1600-2200	1600-2200	1600-2200	1600-2300	1600-2300	
680	Hardware Store	17601 Vashon Hwy	Vashon	0500-1830	0500-1830	0500-1830	0500-1800	0500-1800	0530-1800	0530-1800
681	SLU Whole Foods	2210 Westlake Av	Seattle	0500-1830	0500-1830	0500-1830	0500-1800	0500-1800	0530-1800	0530-1800

# Comfort Stations

ID #	NAME	ADDRESS	CITY	HOURS						
				MON	TUE	WED	THU	FRI	SAT	SUN
684	International School	445 128 Ave SE	Bellevue	0500-1830	0500-1830	0500-1830	0500-1800	0500-1800	0530-1800	0530-1800
685	Starbucks	4147 University Way	Seattle	0500-2000	0500-2000	0500-2000	0500-2000	0500-2000	0600-1900	0600-1900
686	Fed Ex	116 Andover Park E	Tukwila	0700-2000	0700-2000	0700-2000	0700-2000	0700-2000	0800-2000	0900-1900
687	Subway	3320 W Mc-Graw St	Seattle	0900-2100	0900-2100	0900-2100	0900-2100	0900-2100	0900-2100	0900-2100
691	Texaco Mini Mart	15410 NE Main St	Duvall	0500-2300	0500-2300	0500-2300	0500-2300	0500-2400	0600-2400	0600-2300
693	Swedish Medical Center	1600 E Jefferson St	Seattle	0800-1700	0800-1700	0800-1700	0800-1700	0800-1700	0800-1700	0800-1700
694	Metro Central VM	640 S Massachusetts St	Seattle	0000-3000	0000-3000	0000-3000	0000-3000	0000-3000	0000-3000	0000-3000
696	Bellevue Library	1111 110th Ave NE	Bellevue	0900-2100	0900-2100	0900-2100	0900-2100	1000-1800	1000-1800	1200-2000
697	Denny Way Subway	97 Denny Way	Seattle	0900-2100	0900-2100	0900-2100	0900-2100	0900-2100	0900-2100	0900-2100
699	SLU Res Inn	800 Fairview Ave N	Seattle	0000-3000	0000-3000	0000-3000	0000-3000	0000-3000	0000-3000	0000-3000
700	Chevron North Bend	745 SW Mt Si Blvd	North Bend	0000-3000	0000-3000	0000-3000	0000-3000	0000-3000	0000-3000	0000-3000
701	Lake City Library	12501 28th Ave NE	Seattle	1000-2200	1000-2200	1000-2200	1000-2200	1000-1800	1000-1800	1300-1700
702	Atlantic Base VM	640 Massachusetts	Seattle	0000-3000	0000-3000	0000-3000	0000-3000	0000-3000	0000-3000	0000-3000
703	North Base	2160 North 163rd St	Shoreline	0000-3000	0000-3000	0000-3000	0000-3000	0000-3000	0000-3000	0000-3000
704	Chevron	15510 Aurora Ave N	Shoreline	0000-3000	0000-3000	0000-3000	0000-3000	0000-3000	0000-3000	0000-3000
706	Talum Cantina & Mexican Cuisine	6808 E Green Lake Way N	Seattle	1100-2100	1100-2100	1100-2100	1100-2100	1100-2100	1100-2100	1100-2100
711	Metropolitan Market	5250 40th Ave NE	Seattle	0600-2300	0600-2300	0600-2300	0600-2300	0600-2300	0600-2300	0600-2300
713	Little Store at Richmond Beach	2002 NW 196th	Shoreline	0800-2100	0800-2100	0800-2100	0800-2100	0800-2100	0800-2130	0800-2030
717	Shell Gas - K's Deli	3950 Leary Wy NW	Seattle	0600-2300	0600-2300	0600-2300	0600-2300	0600-2300	0600-2300	0600-2200
720	Cafe Solstice	4116 University Way NE	Seattle	0630-1700	0630-1700	0630-1700	0630-1700	0700-1700	0700-1700	0700-1700
721	Hop In Grocery	5321 NE 4th St	Renton	0500-2400	0500-2400	0500-2400	0500-2400	0500-2400	0500-2400	0500-2400
722	Fresh Flours	1624 S McClellan St	Seattle	0800-1600	0800-1600	0800-1600	0800-1600	0800-1600		
725	American Hostel	520 S King St	Seattle	0000-3000	0000-3000	0000-3000	0000-3000	0000-3000	0000-3000	0000-3000
726	Beacon Hill Shell	2424 Beacon Ave S	Seattle	0000-3000	0000-3000	0000-3000	0000-3000	0000-3000	0000-3000	0000-3000
731	Beacon Hill Library	2821 Beacon Ave S	Seattle	1000-2000	1000-2000	1000-2000	1000-2000	1000-1800	1000-1800	1300-1700
732	Alder Hall/ Dist Market	1315 NE Campus Pkw	Seattle	0800-2100	0800-2100	0800-2100	0800-2100	0900-2000		
733	Lander Hall	1245 NE Campus Parkway	Seattle	0800-1600	0800-1600	0800-1600	0800-1600	0800-1600	0800-2200	0800-2200
734	Odegaard Library	4333 Brooklyn Ave NE	Seattle	0700-2300	0700-2300	0700-2300	0700-1800	0700-1800	0800-1700	1300-2200

# Comfort Stations

ID #	NAME	ADDRESS	CITY	HOURS						
				MON	TUE	WED	THU	FRI	SAT	SUN
735	Dempsey Hall	4333 Brooklyn Ave NE	Seattle	0600-2200	0600-2200	0600-2200	0600-2200	0700-1900	0700-1900	0700-1900
736	Parrington Hall	4105 George Washington Lane	Seattle	0700-2300	0700-2300	0700-2300	0700-1800	0700-1800	0800-1700	1300-2200
737	Paccar Hall	4277 E Stevens Way NE	Seattle	0600-2300	0600-2300	0600-2300	0600-2300	0600-2300	0600-2300	0600-2300
739	McDonalds	14120 SE Petrovitsky Rd	Renton	0600-2100	0600-2100	0600-2100	0600-2100	0600-2100	0600-2100	0600-2100
743	Starbucks	4233 SW Alaska St	Seattle	0500-1800	0500-1800	0500-1800	0500-1800	0500-1800	0530-1800	0530-1800
745	Alaska St Tattoo	4310 SW Alaska St	Seattle	1100-1900	1100-1900	1100-1900	1100-1900	1100-1900	1100-1900	1100-1900
746	Round1 Bowl & Amusement	2351 Southcenter Mall	Tukwila	0900-2100	1000-2100	0900-2100	1000-2100	0900-1700	0900-1700	
748	Casa Patron	805 NE 65th St	Seattle	1100-2400	1100-2400	1100-2400	1100-2400	1100-2545	1100-2500	1100-2400
751	Coffeemind	1907 10 Ave W	Seattle	0700-1700	0700-1700	0700-1700	0700-1700	0700-1700	0700-1700	0700-1700
752	KFC Taco Bell	210 W Mercer St	Seattle	1000-2400	1000-2400	1000-2400	1000-2700	1000-2700	1000-2700	1000-2600
753	Chevron	9800 NE 116th St	Kirkland	0000-3000	0000-3000	0000-3000	0000-3000	0000-3000	0000-3000	0000-3000
754	Fred Meyer	100 NW 85th St	Seattle	0600-2200	0600-2200	0600-2200	0600-2200	0600-2200	0600-2200	0600-2200
756	REI	222 Yale Ave N	Seattle	0900-2100	1000-2100	0900-2100	1000-2100	0900-1700	0900-1700	
758	Safeway	9620 28th Ave SW	Seattle	0500-2500	0500-2500	0500-2500	0500-2500	0500-2500	0500-2500	0500-2500
760	Starbucks	4112 NE 4th	Renton	0430-1930	0430-1930	0430-1930	0430-1930	0430-1930	0430-1930	0430-1930
761	McPherson's	4500 15th Ave S	Seattle	0800-1600	0800-1600	0800-1600	0800-1600	0800-1600		
762	Walgreens	9456 16th Ave SW 98106	Seattle	0500-1830	0500-1830	0500-1830	0500-1800	0500-1800	0530-1800	0530-1800
764	Bert's Red Apple	1801 41st Ave E	Seattle	0700-2100	0700-2100	0700-2100	0700-2100	0700-2100	0700-2100	0700-2100
766	McGilvras	4234 E Madison St	Seattle	1100-2300	1100-2300	1100-2300	1100-2300	1100-2400	1100-2400	1100-2200
769	Madrona Arms	1138 34th Ave	Seattle	1130-2300	1130-2300	1130-2300	1130-2300	1130-2400	1130-2400	1130-2200
771	Voxx Coffee	2245 Eastlake Ave E	Seattle	0600-1800	0600-1800	0600-1800	0600-1800	0600-1800	0700-1700	0700-1700
772	Fred Hutchinson	1997 Ward St	Seattle	0500-1830	0500-1830	0500-1830	0500-1800	0500-1800	0530-1800	0530-1800
773	Lake City Shell	13001 Lake City Wy NE	Seattle	0500-2400	0500-2400	0500-2400	0500-2400	0500-2500	0500-2500	0500-2400
776	Seattle Conv Center (Main)	705 Pike St	Seattle	0500-2200	0500-2200	0500-2200	0500-2200	0500-2200	0530-2200	0530-2200
777	Chevron	1554 NE 145th St	Seattle	0000-3000	0000-3000	0000-3000	0000-3000	0000-3000	0000-3000	0000-3000
778	KEXP	472 1st Ave N	Seattle	0700-1800	0700-1800	0700-1800	0700-1800	0700-1800	0800-1800	0800-1800
779	Silver Cloud	1150 Fairview Ave N	Seattle	0000-3000	0000-3000	0000-3000	0000-3000	0000-3000	0000-3000	0000-3000
781	ACME Bowl	2826 Andover Park W, #100	Tukwila	1500-2300	1500-2300	1500-2300	1200-2300	1000-2500	1000-2300	1000-2300
783	Mount Teneriffe	Mount Teneriffe Trailhead	North Bend	0900-2100	1000-2100	0900-2100	1000-2100	0900-1700	0900-1700	
785	KC Chinook Building	401 5th Ave	Seattle	0730-1900	0730-1900	0730-1900	0730-1900	0730-1900		
789	QFC - Renton	4800 NE 4th St	Renton	0500-2300	0500-2300	0500-2300	0500-2300	0500-2300	0500-2300	0500-2300
791	Gim Wah Restaurant	3418 W McGraw St	Seattle		1600-2400	1600-2400	1600-2400	1600-2500	1600-2500	1600-2200

# Comfort Stations

ID #	NAME	ADDRESS	CITY	HOURS						
				MON	TUE	WED	THU	FRI	SAT	SUN
792	Lake City Chevron	11750 Lake City Way NE	Seattle	0600-2400	0600-2400	0600-2400	0600-2400	0600-2400	0600-2500	0600-2500
793	Grove W Seattle Inn	3512 SW Alaska St	Seattle	0000-3000	0000-3000	0000-3000	0000-3000	0000-3000	0000-3000	0000-3000
794	The Junction QFC	4550 42nd Ave SW	Seattle	0500-2600	0500-2600	0500-2600	0500-2600	0500-2600	0530-2600	0530-2600
795	KC Courthouse	516 Third Ave	Seattle	0730-1900	0730-1900	0730-1900	0730-1900	0730-1900		
799	Firehouse Coffee	2622 NW Market St	Seattle	0600-1600	0600-1600	0600-1600	0600-1600	0600-1600	0700-1600	0700-1500
800	Street Bean Coffee	2711 3rd Ave	Seattle		0700-1300	0700-1300	0700-1300	0700-1300		
802	Vermont Inn	2721 Fourth Ave	Seattle	0000-3000	0000-3000	0000-3000	0000-3000	0000-3000	0000-3000	0000-3000
803	Jacksons Food Stores - Shell	10 W Denny Way	Seattle	0500-2400	0500-2400	0500-2400	0500-2400	0500-2400	0500-2400	0500-2400
804	Agua Verde	1307 NE Boat St - Lower Level	Seattle	0000-3000	0000-3000	0000-3000	0000-3000	0000-3000	0000-3000	0000-3000
805	Deli Cut Subs	300 Fifth Ave #150	Seattle	0515-1500	0515-1500	0515-1500	0515-1500	0515-1500		
806	SODO E3 Busway	435 S Holgate St	Seattle	0000-3000	0000-3000	0000-3000	0000-3000	0000-3000	0000-3000	0000-3000
810	TIBS (Metro CS)	3651 Southcenter Blvd	Tukwila	0000-3000	0000-3000	0000-3000	0000-3000	0000-3000	0000-3000	0000-3000
811	Hilltop Red Apple	2701 Beacon Ave S	Seattle	0700-2000	0700-2000	0700-2000	0700-2000	0700-2000	0700-2000	0700-2000
813	Pinehurst Safeway	12318 15th Ave. NE	Seattle	0600-2300	0600-2300	0600-2300	0600-2300	0600-2300	0600-2300	0600-2300
814	North Star Diner	8580 Greenwood Ave N	Seattle	0800-2700		0800-2700	0800-2700	0800-2700	0800-2700	0800-2700
815	Donut Factory	4336 Roosevelt Way NE	Seattle	0530-2000	0530-2000	0530-2000	0530-2000	0530-2000	0530-2000	0530-2000
816	SugarBakery & Coffee	110 Republican St	Seattle	0700-2000	0700-2000	0700-2000	0700-2000	0700-2000	0800-2000	0800-2000
817	Subway U-District	4336 Roosevelt Way NE	Seattle	0000-3000	0000-3000	0000-3000	0000-3000	0000-3000	0000-3000	0000-3000
818	Ballard Senior Center	5429 32nd Ave NW	Seattle	0000-3000	0000-3000	0000-3000	0000-3000	0000-3000	0000-3000	0000-3000
819	Graduate Seattle	4507 Brooklyn Ave. NE	Seattle	0000-3000	0000-3000	0000-3000	0000-3000	0000-3000	0000-3000	0000-3000
823	CVS	2035 4th Ave	Seattle	0700-2200	0700-2200	0700-2200	0700-2200	0700-2200	0700-2200	0700-2200
824	Belltown Inn	2301 3rd Ave	Seattle	0000-3000	0000-3000	0000-3000	0000-3000	0000-3000	0000-3000	0000-3000
825	Hi-Spot Cafe	1410 34th Ave	Seattle	0800-1430	0800-1430	0800-1430	0800-1430	0800-1430	0800-1430	0800-1430
827	Shell Gas Holman Rd	9796 Holman Rd NW	Seattle	0500-2400	0500-2400	0500-2400	0500-2400	0500-2400	0500-2400	0500-2400
828	Walgreens (3rd & Pike)	222 Pike St	Seattle	0700-2000	0700-2000	0700-2000	0700-2000	0700-2000	0700-2000	0700-2000
829	Espresso Vivace	532 Broadway E	Seattle	0600-1900	0600-1900	0600-1900	0600-1900	0600-1900	0600-1900	0600-1900
830	Local Bigger Burger	532 Broadway E	Seattle	1100-2400	1100-2400	1100-2400	1100-2400	1100-2400	1100-2400	1100-2400
831	Local Bigger Burger	6900 E Green Lake Way N	Seattle	1100-2200	1100-2200	1100-2200	1100-2200	1100-2200	1100-2200	1100-2200
834	Chevron (Sunset Blvd)	3002 NE Sunset Blvd	Renton	0000-3000	0000-3000	0000-3000	0000-3000	0000-3000	0000-3000	0000-3000
837	Target at The Landing	1215 N Landing Way	Renton	0700-2200	0700-2200	0700-2200	0700-2200	0700-2200	0700-2200	0700-2200

# Comfort Stations

ID #	NAME	ADDRESS	CITY	HOURS						
				MON	TUE	WED	THU	FRI	SAT	SUN
838	Lowes at The Landing	1000 Garden Ave N	Renton	0600-2200	0600-2200	0600-2200	0600-2200	0600-2200	0600-2200	0700-2100
839	The Landing Parking Garage	810 N 10th St	Renton	0000-3000	0000-3000	0000-3000	0000-3000	0000-3000	0000-3000	0000-3000
845	Starbucks on Interurban Ave	13038 Interurban Ave	Seattle	0400-2100	0400-2100	0400-2100	0400-2100	0400-2100	0400-2100	0400-2100
846	Starbucks	2011 7th Ave	Seattle	0500-1900	0500-1900	0500-1900	0500-1900	0500-1900	0530-1900	0530-1800
851	Children & Family Justice Center	1211 E Alder St	Seattle	0000-3000	0000-3000	0000-3000	0000-3000	0000-3000	0000-3000	0000-3000
852	South Bellevue Park & Ride Link Station	1875 118th Ave SE	Bellevue	0000-3000	0000-3000	0000-3000	0000-3000	0000-3000	0000-3000	0000-3000
855	Starbucks on Alki	2742 Alki Ave SW	Seattle	0500-1900	0500-1900	0500-1900	0500-1900	0500-1900	0500-1900	0630-2030
856	Rapport Seattle	700 Broadway E	Seattle	1500-2100	1500-2100	1500-2100	1500-2100	1500-2100	1000-2200	1000-2100
857	The State Hotel	1501 2nd Ave	Seattle	0000-3000	0000-3000	0000-3000	0000-3000	0000-3000	0000-3000	0000-3000
859	Starbucks	1200 Westlake	Seattle	0430-1930	0430-1930	0430-1930	0430-1930	0430-1930	0500-1930	0530-1930
864	McDonalds Extra Mile	9000 Holman Rd NW	Seattle	0600-2200	0600-2200	0600-2200	0600-2200	0600-2200	0600-2300	0700-2200
865	La Parisienne French Bakery	2507 4th Ave	Seattle	0700-1800	0700-1800	0700-1800	0700-1800	0700-1800	0700-1700	
866	Espresso Vavice Alley 24	227 Yale Ave N	Seattle	0700-1500	0700-1500	0700-1500	0700-1500	0700-1500	0800-1700	0800-1700
867	Franciscan Medical Center	2511 SW Trenton St	Seattle	0730-1700	0730-1700	0730-1700	0730-1700	0730-1700		
868	West Seattle Drivers Licensing Office	8830 25th Ave SW	Seattle		0830-1700	0830-1700	0930-1700	0830-1700	0830-1430	
869	Rite Aid-Westwood Village	2600 Barton St	Seattle	0800-2100	0800-2100	0800-2100	0800-2100	0800-2100	0900-1700	0900-1700
870	La Cocina & Cantina	432 Broadway E	Seattle	1500-2200	1500-2200	1500-2200	1500-2200	1500-2300	1200-2300	1200-2200
871	Sunny Hill	3127 NW 85th St	Seattle	1600-2100		1600-2100	1600-2100	1600-2200	1200-2200	1200-2100
872	Nekter Juice Bar	118 Broadway E, Ste 3	Seattle	0800-1700	0800-1700	0800-1700	0800-1700	0800-1700	0800-1700	0800-1700
874	Bay Vista Tower Condominiums	2821 2nd Ave	Seattle	0000-3000	0000-3000	0000-3000	0000-3000	0000-3000	0000-3000	0000-3000
875	Safeway on Roosevelt	7300 Roosevelt Way	Seattle	0500-2300	0500-2300	0500-2300	0500-2300	0500-2300	0500-2300	0500-2300
876	Magnolia Chevron	3301 W McGraw St	Seattle	0000-3000	0000-3000	0000-3000	0000-3000	0000-3000	0000-3000	0000-3000
878	Bartells Drugs - Kirkland	312 Central Way #101	Kirkland	0700-2200	0700-2200	0700-2200	0700-2200	0700-2200	0700-2200	0700-2200
879	Double Tree by Hilton Hotel	18740 International Blvd (Why 99)	Seattle	0000-3000	0000-3000	0000-3000	0000-3000	0000-3000	0000-3000	0000-3000



# Comfort Stations

ID #	NAME	ADDRESS	CITY	HOURS						
				MON	TUE	WED	THU	FRI	SAT	SUN
880	Shell Gas - Magnolias Best Store	3317 Government Wy	Seattle	0000-3000	0000-3000	0000-3000	0000-3000	0000-3000	0000-3000	0000-3000
881	Trader Joe's - Roosevelt	4555 Roosevelt Way NE	Seattle	0900-2100	0900-2100	0900-2100	0900-2100	0900-2100	0900-2100	0900-2100
883	NOAA Building #9	7600 Sand Point Way	Seattle	0600-1900	0600-1900	0600-1900	0600-1900	0600-1900		
884	Vashon Roads Building-Bus Base	10021 SW Cemetary Rd	Vashon Island	0000-3000	0000-3000	0000-3000	0000-3000	0000-3000	0000-3000	0000-3000
885	Courtyard by Marriott	11010 NE 8th St	Bellevue	0000-3000	0000-3000	0000-3000	0000-3000	0000-3000	0000-3000	0000-3000
886	Taco Bell- Aurora Ave	1110 N 90th St	Seattle	0700-2200	0700-2200	0700-2200	0700-2200	0700-2200	0700-2200	0700-2200
887	Marshalls - Westwood Village	2600 SW Barton St	Seattle	0930-2130	0930-2130	0930-2130	0930-2130	0930-2130	0930-2130	1000-2000
888	Masins Bldg	220 2nd Ave S	Seattle	0000-3000	0000-3000	0000-3000	0000-3000	0000-3000	0000-3000	0000-3000
889	Delridge Way Chevron	7132 Delridge Way SW	Seattle	0000-3000	0000-3000	0000-3000	0000-3000	0000-3000	0000-3000	0000-3000
890	Roxbury 76	2851 SW Roxbury St SW	Seattle	0000-3000	0000-3000	0000-3000	0000-3000	0000-3000	0000-3000	0000-3000
891	Fire Tacos & Cantina	2738 Alki Ave SW	Seattle	1130-2100	1130-2100	1130-2100	1130-2100	1130-2100	1130-2100	1130-2100
894	El Chupacabra Alki	2620 Alki Ave SW	Seattle	1130-2300	1130-2300	1130-2300	1130-2300	1000-2400	1000-2400	1130-2300
895	Moore Hotel	1926 2nd Ave	Seattle	0000-3000	0000-3000	0000-3000	0000-3000	0000-3000	0000-3000	0000-3000
896	Kimpton Palladian Hotel	2000 2nd Ave	Seattle	0000-3000	0000-3000	0000-3000	0000-3000	0000-3000	0000-3000	0000-3000
897	Mens Wearhouse Bellevue	550 106th Ave NE	Bellevue	1000-2100	1000-2100	1000-2100	1000-2100	1000-2100	1000-2100	1100-1800
898	Duvall I.X.T.A.P.A	15239 Brown Ave NE	Duvall	1100-2130	1100-2130	1100-2130	1100-2130	1100-2130	1100-2130	1100-2130
899	Seward Park Market	9436 Rainier Ave S	Seattle	0700-2400	0700-2400	0700-2400	0700-2400	0700-2400	0700-2400	0700-2400
900	McDonalds Rainier Beach	9304 Rainier Ave S	Seattle	0600-2200	0600-2200	0600-2200	0600-2200	0600-2300	0600-2300	0600-2200
901	Black Cat	2123 1st Ave	Seattle	1400-2600	1400-2600	1400-2600	1400-2600	1400-2600	1400-2600	1400-2600
902	Flow Fitness-SLU	311 Terry Ave N	Seattle	0530-2200	0530-2200	0530-2200	0530-2200	0530-2200	0800-2100	0530-1700
904	REI Camping-Southcenter	240 Andover Park W	Tukwila	1000-2000	1000-2000	1000-2000	1000-2000	1000-2000	1000-2000	1000-1800
912	Evergreen Church-Cultures Coffee House	2429 240th SE	Bothel	0700-1300	0700-1300	0700-1300	0700-1300	0700-1300	0000-0000	0700-1300
913	Circle K Shell Station	812 NE 65 St	Seattle	0000-3000	0000-3000	0000-3000	0000-3000	0000-3000	0000-3000	0000-3000
914	Russell's Restaurant & Loft	3305 Monte Villa Pkwy	Bothell		1700-2100	1700-2100	1700-2100	1700-2100	1700-2100	

# Comfort Stations

ID #	NAME	ADDRESS	CITY	HOURS						
				MON	TUE	WED	THU	FRI	SAT	SUN
915	SPU Bertona Classrooms	107 W Bertona ST	Seattle	0000-3000	0000-3000	0000-3000	0000-3000	0000-3000	0000-3000	0000-3000
916	Twisted Wings Broadway	510 Broadway E	Seattle	1400-2600	1400-2600	1400-2600	1400-2600	1400-2700	1400-2700	1400-2600
917	Kitanda Espresso & Acai	1121 NE 45th St	Seattle	0800-1730	0800-1730	0800-1730	0800-1730	0800-1730	0800-1700	0800-1600
918	Astra Hotel Seattle	300 Terry Ave N	Seattle	0000-3000	0000-3000	0000-3000	0000-3000	0000-3000	0000-3000	0000-3000
919	Pagliacci Pizza - Wallingford	4003 Stone Way N	Seattle	1100-2200	1100-2200	1100-2200	1100-2200	1100-2300	1100-2300	1100-2200
921	MarQueen Hotel	600 Queen Anne Ave N	Seattle	0000-3000	0000-3000	0000-3000	0000-3000	0000-3000	0000-3000	0000-3000
922	7-Eleven Delridge	9041 Delridge Way SW	Seattle	2300-2900	2300-2900	2300-2900	2300-2900	2300-2900	2300-2900	2300-2900
923	Big Lots	14215 SE Petrovsky Rd	Renton	1000-2100	1000-2100	0900-2100	0900-2100	0900-2100	0900-2100	1100-1900
925	Rite Aid - Rainier Beach	9000 Rainier Ave S	Seattle	0800-2000	0800-2000	0800-2000	0800-2000	0800-2000	0800-2000	0800-2000
926	Dollar Tree - Rainier Beach	9000 Rainier Ave S	Seattle	0800-2000	0800-2000	0800-2000	0800-2000	0800-2000	0800-2000	0800-2000
927	Circle K/ Shell U District	1013 NE 45th St	Seattle	0000-3000	0000-3000	0000-3000	0000-3000	0000-3000	0000-3000	0000-3000
928	Residence Inn by Marriott U-District	4501 12th Ave NE	Seattle	0000-3000	0000-3000	0000-3000	0000-3000	0000-3000	0000-3000	0000-3000
929	Grocery Outlet - Crossroads	15625 NE 8th St	Bellevue	0800-2100	0800-2100	0800-2100	0800-2100	0800-2100	0800-2100	0800-2100
930	Rocket 76 Gas - Crossroads	15615 NE 8th St	Bellevue	0000-3000	0000-3000	0000-3000	0000-3000	0000-3000	0000-3000	0000-3000
931	Bartell Drugs - Crossroads	653 156th Ave NE	Bellevue	0700-2200	0700-2200	0700-2200	0700-2200	0700-2200	0700-2200	0700-2200
932	Safeway University District	4732 Brooklyn Ave NE	Seattle	0600-2500	0600-2500	0600-2500	0600-2500	0600-2500	0600-2500	0600-2500
933	Cafe Aloe	10961 NE 2nd PL, 100	Bellevue	0900-1800	0900-1800		0900-1800	0900-1800	0900-1800	0900-1700
934	H-Mart	100 108th Ave NE, B1	Bellevue	0800-2130	0800-2130	0800-2130	0800-2130	0800-2130	1000-1800	0900-1700
935	PetsMart	100 108 th NE	Bellevue	0900-2100	0900-2100	0900-2100	0900-2100	0900-2100	0900-2100	1000-1900
936	Office Depot Bellevue	100 108th NE	Bellevue							
937	Subway	300 110th Ave NE, B1-03	Bellevue							
938	Seattle Marriott Bellevue	200 110th Ave NE	Bellevue	0000-3000	0000-3000	0000-3000	0000-3000	0000-3000	0000-3000	0000-3000
939	Nibbana Thai Restaurant	300 110th Ave NE	Bellevue	1100-2130	1100-2130	1100-2130	1100-2130	1100-2130	1200-2130	1200-2130
940	Subway	255 Central Wy	Kirkland	0900-2000	0900-2000	0900-2000	0900-2100	0900-2000	0700-2200	0700-1700
941	M2M Mart	128 Broadway E	Seattle	0900-2130	0900-2130	0900-2130	0900-2130	0900-2130	0900-2130	0900-2130
942	Pacific Office Automation	1064 4th Ave S	Seattle	0800-1700	0800-1700	0800-1700	0800-1700	0800-1700		

# Comfort Stations

ID #	NAME	ADDRESS	CITY	HOURS						
				MON	TUE	WED	THU	FRI	SAT	SUN
943	Meet Fresh Chinatown	223 5th Ave S	Seattle	1500-2130	1500-2130	1500-2130	1500-2130	1500-2130	1300-2130	1300-2130
944	Joe's Bar & Grill	500 S King St	Seattle	1000-2600	1000-2600	1000-2600	1000-2600	1000-2600	1000-2600	1000-2600
945	Mediterranean Inn	425 Queen Anne Ave N	Seattle	0000-3000	0000-3000	0000-3000	0000-3000	0000-3000	0000-3000	0000-3000
946	Jersey Mike's Subs	385 Strander Blvd	Tukwila	1000-2100	1000-2100	1000-2100	1000-2100	1000-2100	1000-2100	1000-2100
947	QDOBA Mexican Eats	100 Andover Park W. Ste 130	Tukwila	1030-2200	1030-2200	1030-2200	1030-2200	1030-2200	1030-2200	1030-2100
949	Flat Stick Pub	240 2nd Ave S	Seattle	1200-2300	1200-2300	1200-2300	1200-2300	1200-2500	1200-2500	1200-2300
950	Mountlake Terrace P&R Link Station	6001 236th St SW	Mountlake	0000-3000	0000-3000	0000-3000	0000-3000	0000-3000	0000-3000	0000-3000
951	Metropolitan Market Crown Hill	8532 15th Ave NW	Seattle	0600-2300	0600-2300	0600-2300	0600-2300	0600-2300	0600-2300	0600-2300
952	Subway	2423 2 Av	Seattle	0000-3000	0000-3000	0000-3000	0000-3000	0000-3000	0000-3000	0000-3000
953	Subway	305 Lenora St	Seattle	0000-3000	0000-3000	0000-3000	0000-3000	0000-3000	0000-3000	0000-3000
954	Zegeist Coffee	171 S Jackson St	Seattle	0600-1800	0600-1800	1600-1800	0600-1800	0600-1800	0600-1800	0800-1400
955	Home Plate Center Building	1521 1st Ave S	Seattle	0700-1800	0700-1800	0700-1800	0700-1800	0700-1800		
956	McDonalds Westwood Village	2580 SW Barton St	Seattle	0600-2300	0600-2300	0600-2300	0600-2300	0600-2300	0600-2300	0600-2300
957	Eastlake Layover Facility	502 Eastlake Ave E	Seattle	0000-3000	0000-3000	0000-3000	0000-3000	0000-3000	0000-3000	0000-3000
958	Jacksons Food Store-Shell Gas	15606 NE Woodinville Duvall Pl	Duvall Pl	0500-2300	0500-2300	0500-2300	0500-2300	0500-2300	0500-2300	0500-2300
959	Game Works - Downtown	1511 7th Ave	Seattle			1200-2000	1200-2100	1200-2200	1100-2200	1100-2000
960	Blue Water Taco	515 Union St	Seattle	0730-1500	0730-1500	0730-1500	0730-1500	0730-1500	0730-1500	0730-1500
961	The Cheese-cake Factory	700 Pike St	Seattle	1100-2200	1100-2200	1100-2200	1100-2200	1100-2300	1100-2300	1100-2300
962	Washington Athletic Club Garage	1409 6th Ave	Seattle	0000-3000	0000-3000	0000-3000	0000-3000	0000-3000	0000-3000	0000-3000
963	Madison Park Shell Station	3100 E Madison St	Seattle	0600-2300	0600-2300	0600-2300	0600-2300	0600-2300	0600-2300	0600-2300
964	Shoreline South / 148th	333 NE 148th St	Shoreline	0000-3000	0000-3000	0000-3000	0000-3000	0000-3000	0000-3000	0000-3000
965	Shoreline North Station	18520 7th Ave NE		0000-3000	0000-3000	0000-3000	0000-3000	0000-3000	0000-3000	0000-3000
966	The Lookout	757 Bellevue Ave E	Seattle	1600-2600	1600-2600	1600-2600	1600-2600	1600-2600	1100-2600	1100-2600
967	North Creek Chevron	11611 NE 195th St	Bothell	0600-2300	0600-2300	0600-2300	0600-2300	0600-2300	0600-2300	0600-2300

# Comfort Stations

ID #	NAME	ADDRESS	CITY	HOURS						
				MON	TUE	WED	THU	FRI	SAT	SUN
968	Shoreline Safeway	15332 Aurora Ave N	Shoreline	0600-2300	0600-2300	0600-2300	0600-2300	0600-2300	0600-2300	0600-2300
969	MLK Station	401 Martin Luther King Jr Way E	Seattle	0000-3000	0000-3000	0000-3000	0000-3000	0000-3000	0000-3000	0000-3000
970	Starbucks - Richmond Beach	606 NW Richmond Beach Rd	Shoreline	0500-1800	0500-1800	0500-1800	0500-1800	0500-1900	0500-1730	0500-1730
971	Richmond Beach Shell	656 Richmond Beach Rd	Shoreline	0600-2300	0600-2300	0600-2300	0600-2300	0600-2300	0600-2300	0600-2300



# Special Operating Instructions

## Central Business District (CBD)



The Central Business District (CBD) is the area bordered by S. Jackson St, I-5, Denny Wy and the waterfront.

# Special Operating Instructions

## Safety Stops

You are required to follow the safety stop instructions described on the individual route pages or on service adjustments. Safety stops may apply to base routes, deadhead routes, or special routes. You must determine if any portion of your route is affected by a safety stop. When no specific location is identified in the *Route Book*, the safety stop can be made at the first available zone. For all safety stops with a defined location, the safety stop must be made at that location.

At locations where 90 lbs of air pressure is required, make a complete stop. Do not proceed with less than 90 lbs pressure. Call the coordinator.

The safety stops are as follows:

- All transit facilities stop bars and crosswalks: Make a stop at all stop bars, crosswalks and check area; proceed with caution.
- NE 135 St at far side 93 Av NE, (before crest of hill), eastbound on Route 225: test brakes and check air pressure for a minimum of 90 lbs.
- E Galer St at Grandview PI E on Route 10: Make a stop and check for oncoming traffic; proceed with caution.
- James St at 5 Av, westbound: Test brakes and check air pressure for a minimum of 90 lbs.
- James St at 9 Av, westbound: Test brakes and check air pressure for a minimum of 90 lbs.
- Jefferson St at 9 Av, westbound: Test brakes and check air pressure for a minimum of 90 lbs.
- Madison St at 6 Av, westbound Route 678 (G Line): Test brakes and check air pressure for a minimum of 90 lbs.
- Queen Anne Av N and W Highland Dr, southbound on Routes 2, & 13; test brakes and check air pressure for a minimum of 90 lbs in the zone nearside on W Highland Dr.
- Seneca St at 6 Av, westbound: Test brakes and check air pressure for a minimum 90 lbs.

## Slow Orders

You are required to follow the slow order instructions described on the individual route pages or on service adjustments. Slow orders apply to base routes, deadhead routes or special routes, even though only regular service routes are listed below. You must determine if any portion of your route is affected by a slow order and operate according to the reduced speed limit established for that location.

### ***The Slow Orders Are as Follows:***

- I-5 express lanes northbound; Coaches exiting at the NE 42 St off-ramp must not exceed 20 mph. Deceleration must begin at or before the crest of the I-5 freeway bridge; the coach must not be exceeding 20 mph when the front of the coach passes the speed limit sign for Route 322.
- I-5 express lanes southbound; For coaches traveling in the inside HOV lane, speed limit is 40 mph from the Mercer St off-ramp to the approach to the tunnel exiting onto 5 Av at Columbia St for Routes 303 and 322.
- 3 Av NE between NE 130 St & NE 135 St; 20 mph or less on Routes 982, 986, 987, 988, 989, 992, and 994.
- 3 Av W between W Smith St & W Fulton St; 20 mph or less on Routes 4 and 13.
- 24 Av S between S Dearborn St & S Norman St; 15 mph or less on Route 4.

## Special Operating Instructions

- 30 Av W/31 Av W between W Tilden St & W Jameson St; 15 mph or less on Route 24.
- 32 Av NW north of NW 85 St (Golden Gardens Dr NW, View Av NW, Loyal Av NW); 20 mph or less on Route 17X.
- 34 Av at E Howell St to E Denny Way at 36 Av; 10 mph or less on Route 2 trolley.
- NE 55 St between 35 Av NE & 40 Av NE; 20 mph or less on Routes 65 and 79.
- 55 Av NE between NE 70 St & NE 65 St; 10 mph or less on Route 79.
- 57 Av S between Rainier Av S & Waters Av S; 5 mph or less for all trolleys on Route 7.
- Between Woodlawn Av NE/NE 65 St & N 56 St/Meridian Ave N; 20 mph or less on Route 62.
- 64 Av S between nearside S Cooper St & nearside Waters Av S; 10 mph on wet pavement on Route 7.
- NE 65 St between 35 Av NE & 40 Av NE; 20 mph or less on Route 62.
- NE 87 St/7 Av at 112 Av NE; 10 mph or less over dip in the road on Route 893.
- S 116 St at 1 Av S; 10 mph or less on Route 128.
- 119 Av SE between SE 48 St & SE 60 St; 20 mph or less on Routes 240.
- N 143 St between Greenwood Av N & Linden Av N; 20 mph on Routes 28X.
- N 160 St eastbound from crosswalk nearside Dayton Av N to crosswalk farside Dayton Av N; 5 mph or less.
- SW 325 St/SW 327 St between 35 Av SW & 26 Av SW; 15 mph or less on Route 187.
- SW Admiral Way westbound between 59 Av SW & 63 Av SW; 20 mph or less on Routes 50 and 56.
- SW Barton St between 29 Av SW and 26 Av SW; 5 mph or less on Routes 21 and 673 (C Line).
- Blanchard St after 8 Av turning N/B or S/B onto Westlake Av; 5 mph or less on Route 673 (C Line).
- NE Bothell Way on eastbound bus lane between Ballinger Way NE & 61 Avenue NE; 30 mph or less on Routes 322, 331, 372X, and ST 522.
- Columbia St (E/B) 5 mph when crossing 1 Av and 2 Av on Routes 21X, 56, 57, 113, 125, 678 (H Line) and 673 (C Line).
- Columbia St (W/B) 10 mph (5 mph on wet pavement) on Columbia St between 3 Av and 1 Av on Routes 21X, 56, 57, 113, 125, 678 (H Line) and 673 (C Line).
- Condon Way W between W Howe St & W McGraw St; 15 mph or less on Route 31.
- Evergreen Point and Yarrow Point (92nd Av NE) Freeway Stations (both directions); 30 mph or less when entering platform areas on Routes 255, 257, 311, ST 542, ST 545, ST 556, 982 and 986.
- W Fulton St between 8 Av W & 10 Av W; 15 mph or less on Route 1.
- Grandview Pl E between E Galer St & E Garfield St; 10 mph or less on Route 10.
- James St (W/B) between 9 Av & 3 Av (and E/B between 4 Av & 6 Av: 10 mph); 10 mph on dry pavement and 5 mph on wet pavement on Routes 3, 4, 193, 303, and 322.
- Kirkwood Pl N between N 56 St & Meridian Av N: 20 mph or less on Route 62.
- Lake Dell Av and E Alder St between 32 Av & Lake Washington Blvd; 10 mph or less on Route 27.
- Madison St westbound between 6 Av & 1 Av; 10 mph on dry pavement and 5 mph on wet pavement on G Line.
- Marine View Dr between SW 106 St & 35 Av SW; 20 mph or less on Routes 21X and 22.
- NOAA 10 mph or less on all roadways in NOAA except NE NOAA Dr for Route 62.



## Special Operating Instructions

- NE Northgate Way eastbound between 24 Av NE & NE Lake City Way; 20 mph or less.
- Queen Anne Av N southbound between W Highland Dr & W Roy St; 10 mph on dry pavement and 5 mph on wet pavement on Routes 2 and 13. Only two coaches at a time per direction. Maintain one zone of spacing. Passing is not allowed.
- Rainier Av S between S Court St & S Andover St; 25 mph for all trolleys on Route 7.
- Rainier Av S at S Walden St; 20 mph or less southbound for all trolleys on Route 7.
- SW Roxbury St between 31 Av SW and 35 Av SW; 15 mph or less on Routes 21, 22, and 673 (C Line).
- Seneca St westbound between 4 Av & 3 Av; 10 mph on dry pavement and 5 mph on wet pavement on Route 2.
- Taylor Av N between 1700 block & Howe St; 10 mph or less on Routes 3 and 4.
- W Viewmont Way W between W Armour St & W Bertona St; 20 mph on Route 24.
- SW Windmill St between 99 Av SW & 97 Av SW; 15 mph or less on Route 119.

### Special Lane Operations

State law prohibits large vehicles from the left lane on limited access highways with three lanes or more in one direction. There are exemptions that benefit the way Metro provides service:

- HOV lanes are not considered the left lane of a roadway.
- The I-5 corridor between the I-405 interchange at Southcenter and the I-405 interchange just beyond Alderwood Mall is exempt, including express lanes.

When operating outside these exempted areas, buses may not operate in the third lane or beyond except to enter a left side HOV lane.

#### ***I-5 Express Lanes***

- **5th Av & Columbia St exit**

Southbound, when instructed to exit at 5th Av and Columbia St, operate in the inside HOV lane south of Mercer St. Coaches in this HOV lane must begin to decelerate and travel no faster than 40 mph between the Mercer St off-ramp and the exit. Use extreme caution in the tunnel area and be prepared to stop as traffic can suddenly back up in the tunnel. Coaches traveling in lanes other than the inside HOV lane may continue to travel at the posted speed limit.

- **NE 42nd St off-ramp (northbound)**

The speed limit for coaches operating northbound on the I-5 express lanes exiting at the NE 42nd Street off-ramp is 20 mph. Deceleration must begin at or before the crest of the I-5 freeway bridge and the coach must not be exceeding 20 mph when the front of the coach passes the speed limit sign.

- **Northern terminal of express lanes (north of NE Northgate Wy)**

During peak hours, coaches entering or exiting the express lanes are to continue through in the HOV lane.

- **Following distance rule**

Following distance on the I-5 express lanes, from NE 42nd Street to Cherry Street exit, is six seconds, both northbound and southbound, for all coach types.

- **Freeway express lane access**

When approaching the entrance to the express lanes, read the express lane information sign. Enter only if the green "OPEN" signal is displayed. Never enter when the red "CLOSED" signal is displayed or the sign is blank. When the red "CLOSED" signal is

## Special Operating Instructions

displayed or if the sign is blank, follow routing for regular lanes. Operators must not pass electronic swing-gates or traffic cones blocking access to express lanes. If you have any doubt about the status of the express lanes, call the coordinator with either a PRTT or RTT, depending on the circumstances. Operators violating express lane closures are subject to traffic citation and disciplinary action. Should a coach enter the express lanes the wrong way, the operator is required to stop immediately off the roadway, turn on the four-way flashers, activate the emergency alarm (EA) followed by a PRTT and remain in place until assistance arrives.

### ***SR-520 HOV Lane***

Use extra caution and reduce speed when traffic is slow and heavy, as traffic may “jump” into your lane unexpectedly. Do not pass coaches at Yarrow Point or Evergreen Point stations.

### ***Metered Freeway On-ramps***

Many freeways have special split entrance metered on-ramps with one portion for single occupancy vehicles and one for high occupancy vehicles. When an HOV lane is provided, always use the HOV portion of the on-ramp.

### ***Flyer Stops and Freeway Station Speed Limit***

Coach speed in all flyer stops and freeway stations is not to exceed 30 mph.

### ***BAT Lanes***

BAT (Business Access & Transit) lanes exist on several surface highways in the system, including SR-522, Aurora Av, and Interbay. The following guidelines apply for utilizing BAT lanes:

- Right-turning cars share the lane with buses.
- Bikes are allowed in the lane per traffic laws and buses should pass bikes with care.
- Express and deadheading buses may pass stopped locals but generally are encouraged to use the BAT lanes.
- Slow order of 30 mph eastbound bus lane on NE Bothell Wy between Ballinger Wy NE and 61 Av NE.
- In some locations, cars are allowed to drive or park in BAT lanes during off-peak hours.

### ***Interbay BAT Lanes***

Buses traveling northbound on Elliott Av W may operate straight through the Galer St flyover intersection only when the center vehicle signal is a green ball. The right turn arrow signal is for right turning traffic only.

## **Skip Stop Operation in the CBD**

The CBD is the area bordered by S Jackson St, I-5, Denny Wy and the waterfront. (See CBD map in Associated Maps section.)

Coaches traveling on 2nd, 3rd or 4th Av shall adhere to the following guidelines to insure smooth traffic flow during skip stop operations in the CBD.

- Coaches that are not traveling in the curb lane may pass a coach servicing a zone not serviced by the passing coach. When passing, tap the horn twice to alert the other driver of the passing maneuver.
- Coaches that are not traveling in the curb lane shall yield to coaches attempting to pull out of a zone, allowing them to safely get back into traffic. The yielding coach may then

## Special Operating Instructions

pull into the bus lane and continue to their zone.

- If there is a coach in each lane of traffic at a red light, when the light turns green the coach in the #2 lane shall yield to the coach in the curb lane.
- On 3rd Av, do not pass a trolley which is slowing down for special work.

### 4th Av Island Stop at 4 Av/S Jackson St

The stop is used by coaches traveling N/B on 4th Av S continuing to 3rd Av S.

### SODO Busway Speed Limit

25 mph or less on SODO busway between S Royal Brougham Way and S Holgate St both directions.

### Bellevue Transit Center

- 10 mph or less inside Bellevue Transit Center.
- Yield to pedestrians at all times.
- No boarding when coach is more than one bus width away from loading curb, unless the coach next to curb is disabled and blocking.
- Do not make second stop in bay to pick up or drop off passengers.
- If you layover for time, activate the 4-way flashers.
- Coaches in right lane always yield to coaches in left lane.
- When exiting, move front of coach over sensor area to trigger blue light and activate green signal light.
- Use left lane when exiting (except if serving Bays 6 or 11).
- After serving your designated lane, move to left lane (except if serving Bays 6 or 11).
- Relief cars are not allowed in the transit center. Park in City of Bellevue parking garage.

### Northgate Station (Link)

- 10 mph or less inside Northgate Station (Link).
- Yield to pedestrians at all times.
- No boarding when coach is more than one bus width away from loading curb, unless the coach next to curb is disabled and blocking.
- Do not make second stop in bay to pick up or drop off passengers.
- Coaches in right lane always yield to coaches in left lane.

### Transit Center/Park-and-Ride Speed Limit

Coach speed limit in all transit centers and park-and-ride lots is not to exceed 10 mph.

"Safety comes first for us and our customers.  
We serve with pride,  
respect each other,  
and solve problems together.  
We are one team"

*- Bus Operation's Vision Statement*



King County

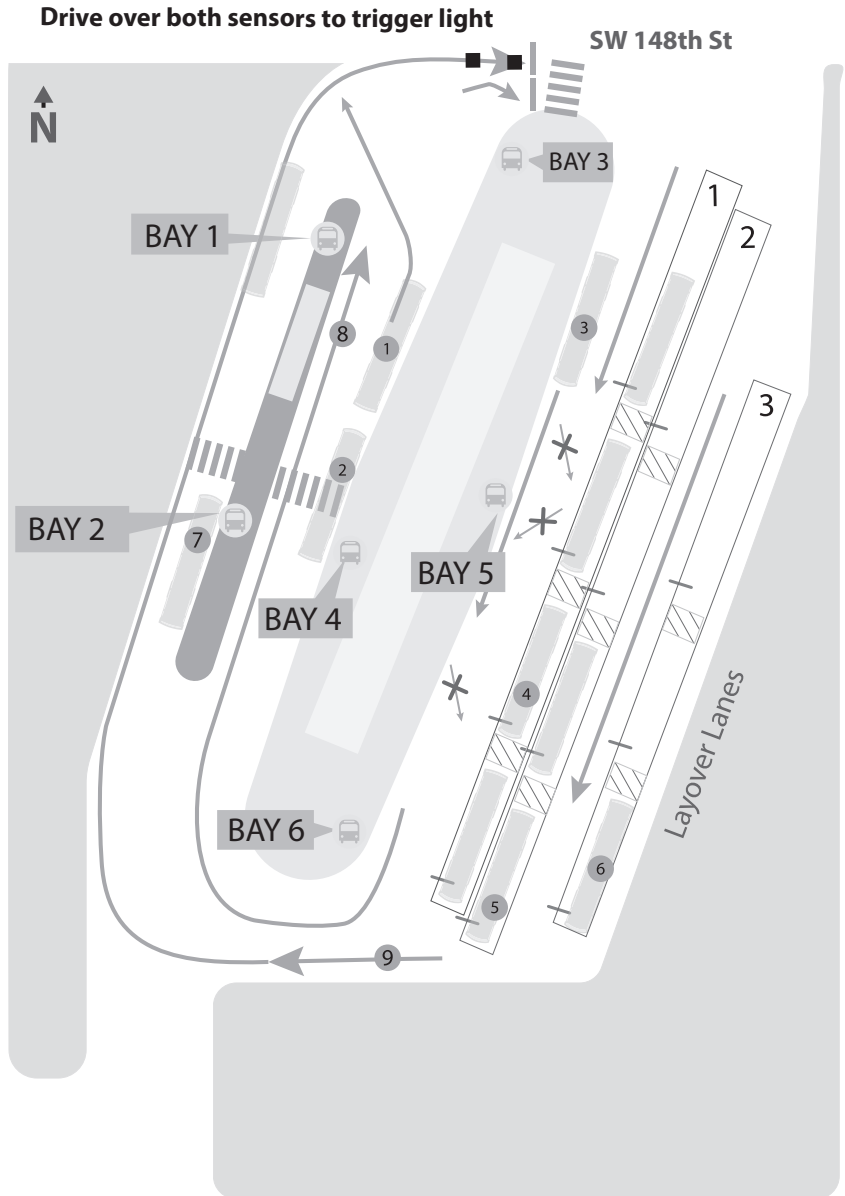
**METRO**

*Moving forward together*

# Special Operating Instructions

## Burien Transit Center

- 1 The first bus follow line to pull up and trigger the light sensor.
- 2 Second bus will pull forward and hold, but do not cross until first bus leaves.
- 3 Pull forward to Zone, do not park from this location- make the loop.
- 4 Pull up to the line and park. Stay to the right in lane. Use orange marker to align to center of door.
- 5 Pull up to the line and park. Stay to the right in lane. Use orange marker to align to center of door.
- 6 Pull up to the line and park. Stay to the **LEFT** in lane. Use orange marker to align to center of door.
- 7 Rts. 166 & 180 yield to coaches exiting via SW 148th.
- 8 Thru lane traffic yield to coaches exiting via SW 148th.
- 9 F-Line Coaches Layover lanes 2 & 3 only continue clockwise to Bay #6



## Special Operating Instructions

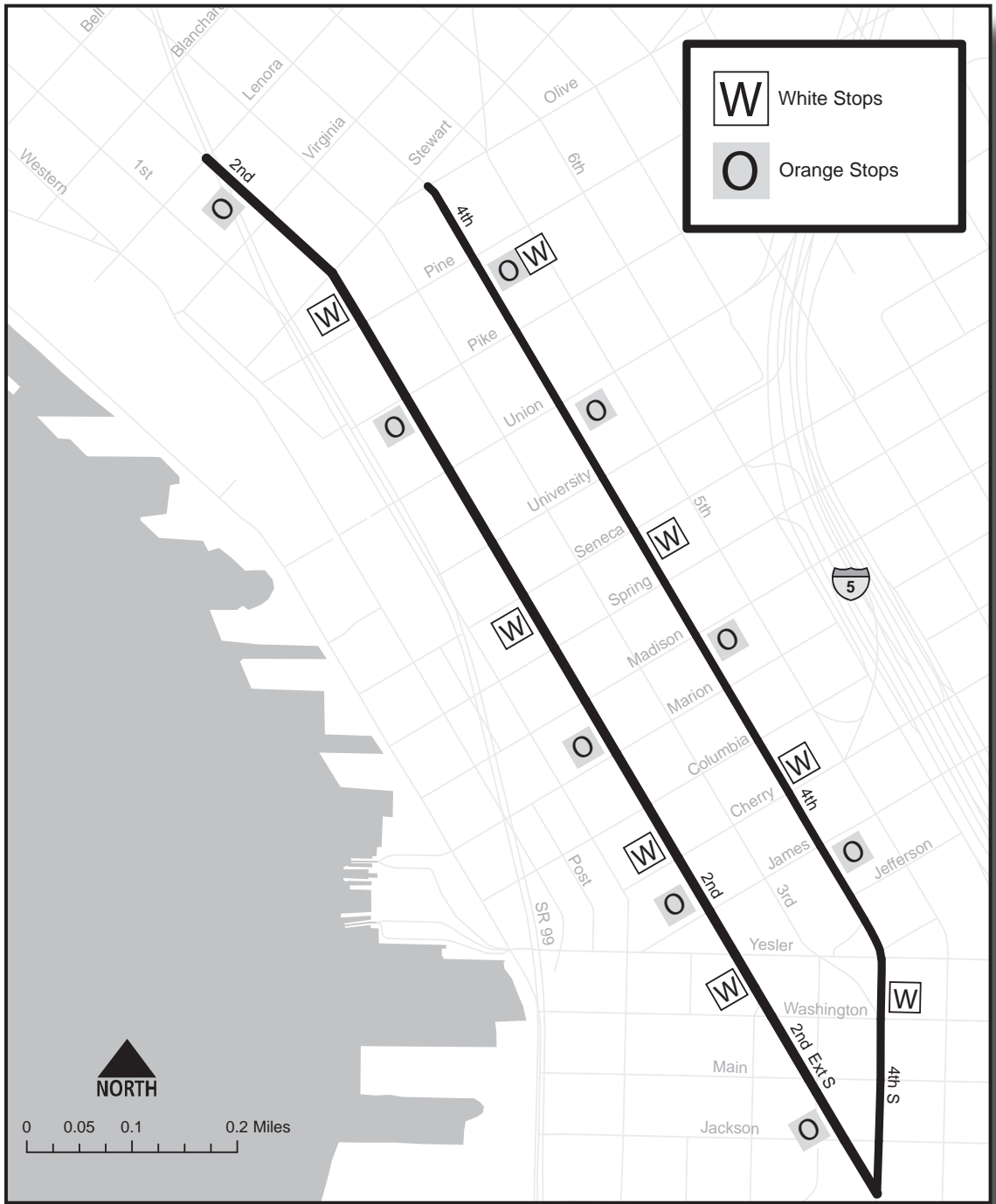
### Skip Stops - 2 Av and 4 Av

<b>S/B ZONES</b>	<b>COLOR</b>	<b>ROUTES</b>
Lenora St (fs)	Orange	<b>113, 162, 177</b>
Stewart St (fs)	White	<b>111, 212, 218, ST 554</b>
Pike St (fs)	Orange	<b>101, 102, 113, 150, 162, 177</b>
Seneca St (fs)	White	<b>111, 212, 218, ST 550, ST 554</b>
Marion St (ns)	Orange	<b>101, 102, 113, 150, 162, 177</b>
Cherry St (ns)	White	<b>111, 212, 218, ST 550, ST 554</b>
James St (ns)	Orange	<b>101, 102, 150, 162, 177</b>
2 Av Ext S/ Yesler Wy (fs)	White	<b>111, 212, 218, ST 550, ST 554</b>
2 Av Ext S/ S Jackson St (ns)	Orange	<b>101, 102, 150, 162, 177</b>

<b>N/B ZONES</b>	<b>COLOR</b>	<b>ROUTES</b>
S Washington St (fs)	White	<b>111, 212, 218, ST 550, ST 554</b>
James St (ns)	Orange	<b>101, 102, 150, 177, ST 545</b>
Cherry St (fs)	White	<b>111, 212, 218, ST 550, ST 554</b>
Madison St (ns)	Orange	<b>101, 102, 150, 177, ST 545</b>
Seneca St (ns)	White	<b>111, 212, 218, ST 550, ST 554</b>
Union St (ns)	Orange	<b>101, 102, 150, ST 550</b>
Pike St (fs)	Orange & White	<b>101, 102, 111, 150, 177, 212, 218, ST 545, ST 554</b>

# Special Operating Instructions

## Skip Stops - 2 Av and 4 Av



## Special Operating Instructions

### Skip Stops - 3 Av

<b>N/B ZONES</b>	<b>COLOR</b>	<b>ROUTES</b>
Prefontaine Pl S (ns)	Yellow & Red	<b>1, 2*, 3*, 4*, 7, 13*, 14, 36, 70, D Line, E Line</b>
James St (ns)	Green & Blue	<b>5, 17X, 21, 24, 27, 28X, 33, 40, 62, 124, 131, 132</b>
Columbia St (ns)	Yellow & Red	<b>1, 2*, 3, 4, 7, 13, 14, 36, 70, D Line, E Line</b>
Marion St (ns)	Red	<b>125, C Line</b>
Madison St (ns)	Green & Blue	<b>5, 17X, 21, 21X, 24, 27, 28X, 33, 40, 56, 57, 62, 113, 124, 131, 132, H Line</b>
Seneca St (ns)	Yellow & Red	<b>1, 2*, 3, 4, 7, 13, 14, 36, 70, 125, C Line, D Line, E Line</b>
Union St (ns)	Green & Blue	<b>5, 17X, 21, 21X, 24, 27, 28X, 33, 40, 56, 57, 62, 113, 124, 131, 132, H Line</b>
Pike St (ns)	Yellow & Red	<b>1, 2, 3, 4, 7, 13, 14, 36, 70, 125, C Line, D Line, E Line</b>
Pine St (fs)	Green & Blue	<b>5, 17X, 21, 21X, 24, 27, 28X, 33, 40, 56, 57, 62, 124, 131, 132, H Line</b>

<b>S/B ZONES</b>	<b>COLOR</b>	<b>ROUTES</b>
Pine St (ns)	Yellow & Green	<b>1, 2, 3<sup>^</sup>, 4, 7, 13, 14, 17X, 36, 40, 62, 70</b>
Pike St (ns)	Red	<b>5, 21, 21X, 56, 57, C Line, D Line, E Line</b>
Pike St (fs)	Blue	<b>24, 27, 28X, 33, 124, 125, 131, 132, H Line</b>
Union St (fs)	Yellow & Green	<b>1, 2, 3, 4, 7, 13, 14, 17X, 36, 40, 62, 70</b>
Seneca St (fs)	Blue & Red	<b>5, 21, 21X, 24, 27, 28X, 33, 56, 57, 124, 125, 131, 132, C Line, D Line, E Line, H Line</b>
Marion St (ns)	Yellow & Green	<b>1, 2*, 3, 4, 7, 13, 14, 17X, 36, 40, 62, 70</b>
Columbia St (ns)	Red	<b>21X, 56, 57, 125, C Line, H Line</b>
Cherry St (ns)	Blue & Red	<b>5, 16X, 21, 24, 27, 28X, 33, 124, 131, 132, D Line, E Line</b>
James St (ns)	Yellow & Green	<b>1, 2*, 3*, 4*, 7, 13, 14, 17X, 36, 40, 62, 70</b>

\*When scheduled to/from S Jackson St/5 Av S

^When scheduled from 3 Av/Virginia St



# Special Operating Instructions

## Skip Stops - 3 Av



# Fares

## Metro Transit Summary of Fare Rates

### Adult Fare:

Ages 19 to 64	\$2.75
ORCA LIFT reduced fare	\$1.00
ORCA/Transit Go Day Pass	\$8.00
ORCA LIFT Day Pass	\$4.00

### Youth Fare (ages 0-18):

All zones at all times	Free
------------------------	------

### Animals

(See *The Manual* for further information.)

Non-service dogs occupying a bus seat are charged the same fare as the customer unless they ride on the owner's lap. Other animals in containers or carriers are charged the same fare as the customer if the container or carrier occupies a seat.

\$2.75

Service animals for persons with disabilities ride free.

Free

Other animals are not charged a fare.

Free

### Regional Reduced Fare Permit (RRFP):

Cardholders	\$1.00
Personal Care Attendant RRFP (PCA RRFP) - Attendant	Free
RRFP Day Pass	\$4.00

### ACCESS:

Single Trip with Cash	\$1.75
Metro Monthly Access Pass on ORCA card	\$63.00

### Subcontracted Service

Charged as regular service	Comparable Fare
----------------------------	-----------------

# Fares

## Sound Transit Summary of Fare Rates

Fare Type	ST Express Bus	Link Light Rail	Sounder
Adult	\$3.25	\$3.00	Adult: \$3.25-\$5.75 (Distance based)
Youth	Free	Free	Free
Senior/Disabled*	\$1.00	\$1.00	\$1.00
ORCA LIFT reduced fare	\$1.00	\$1.00	\$1.00

\* Requires Regional Reduced Fare Permit.

## Community Transit Summary of Fare Rates

Fare Type	Bus	Zip	DART Paratransit
Adult (19-64)	\$2.50	\$2.50	\$2.50
Youth	Free	Free	Free
Reduced Fare	\$1.25	\$1.25	\$2.50

\* Applies on all 400 & 800 series routes.

## Pierce Transit Summary of Fare Rates

Fare Type	Local	All-Day Pass
Adult	\$2.00	\$5.00
Youth	Free	Free
Discounted Fare*	\$1.00	\$2.50

\* To be eligible for Discounted Fare, passenger must be low-income, a senior, have a disability or be a Medicare Card holder (RRFP card required). Must show Regional Reduced Fare Permit or ORCA LIFT card.

## Special Event Service

Premium fares are charged for service to certain special events. A Driver Alert will notify you in advance of any such service.

- Only the special fare and round trip transfer are to be accepted unless otherwise stated.
- ORCA Card is not accepted as Special Event fare.

## Subcontracted Service

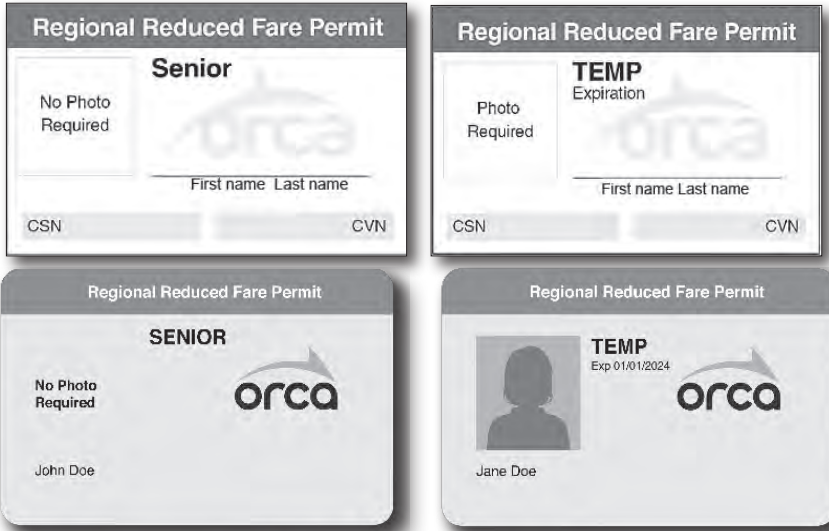
Subcontracted service fares are the same as regular service fares. Paper transfers issued by subcontracted service operators are accepted on all regular Metro service.



## Regional Reduced Fare Permit (RRFP) and Personal Care Attendant Permit (PCA RRFP)


### ORCA RRFP

Metro, along with several Puget Sound area transportation agencies, offers a “Regional Reduced Fare Permit (RRFP)” to eligible senior citizens and customers with disabilities. The permit allows a customer to ride at a reduced rate. The top two images are old ORCA cards issued before Summer 2022. The bottom two images are current ORCA cards.



- Customers with temporary disabilities may be issued a temporary RRFP valid for up to five years depending on documentation submitted.
- Customers with permanent disabilities are issued a RRFP without expiration date.
- Customers using ORCA RRFPs pay reduced fare by tapping the card if there is E-purse or a monthly pass loaded on the card. Customers that want to pay cash do not tap the card and simply show the driver the card to verify it is a valid RRFP.

### RRFP -Old Style




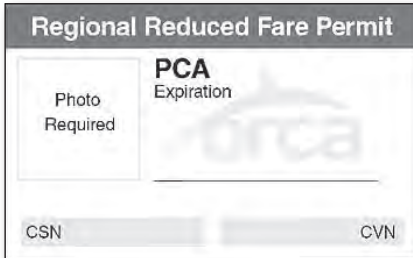
Both ORCA RRFPs and old style RRFPs are in circulation.

- Customers using old style RRFPs must pay with cash or a Metro ticket at the farebox. A paper transfer is issued, if requested.
  - Old style RRFPs are accepted on all regular and Custom Bus Metro routes.
- Qualifications for the permit are as follows:
  - Persons 65 or older.
  - Medicare card holders.

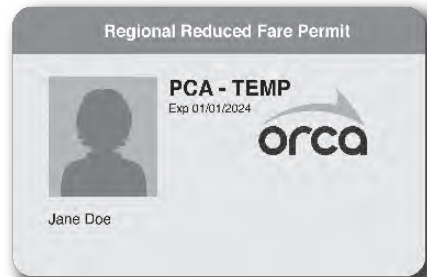
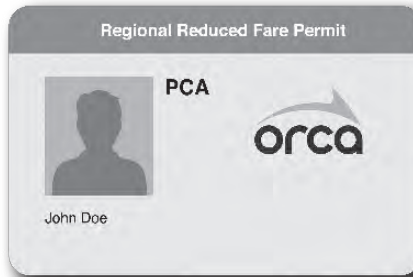
# Fares

- Persons who meet specific disability eligibility criteria.  
(Contact Metro Customer Service for further information.)
- RRFPs (all types) are available at the Customer Service Office (CSO) in the King Street Center building at 201 S Jackson Street.
- Customers can also submit application materials online at [reducedfare.kingcounty.gov](https://reducedfare.kingcounty.gov).
- Customers may exchange a valid old style RRFp for an ORCA RRFp at no cost.

## PCA RRFp



Some RRFp customers may require an attendant to travel with them due to a disability. Customers who require an attendant may apply for a Personal Care Attendant Regional



Reduced Fare Permit (PCA RRFp). "PCA" will be printed on the face of the card for both "old style" and ORCA card RRFp passes.

- A single card is issued only to the RRFp customer. Either the RRFp customer or the attendant may carry the one PCA RRFp.
- The PCA RRFp customer pays their \$1.00 fare with cash, a Metro ticket valued at or above \$1.00, ORCA E-purse funds, or an ORCA PugetPass.
- The attendant is not charged a fare.
- Riders with a PCA RRFp are not required to have an attendant with them.

Old style PCA RRFp display a photo of the customer with the disability, have "PCA" printed in green, and an expiration date printed if temporary, permanent ones don't have an expiration date.

- Temporary permits expire on the last day of the month indicated.
- Older permits have a green "A," "A86" or "A87" on the front. They are still valid.

## Special Assistance Cards

<p><b>Special Assistance Cards</b> (Please fill out in English)</p> <p>English is not my first language and I need assistance to ride the bus. I am Going to _____</p> <p>_____</p> <p>Route # _____ To _____</p> <p>Transfer at _____</p> <p>To Route # _____ To _____</p> <p>If I am on the <b>wrong bus</b>, return this card to me now. If I am on the <b>right bus</b>, take this card and return it to me when the bus reaches my stop. Thank you for your assistance. <b>Additional Operator instruction on the back of this card.</b></p> <p><small>©2018 King County METRO</small></p>	<p><b>Operator Instructions</b></p> <p>If a boarding customer hands you this card, make sure the customer wants your coach.</p> <ul style="list-style-type: none"> <li>• Indicate the priority seating or have them sit near the front.</li> <li>• Place this card in a visible location such as a transfer cutter.</li> <li>• Return this card when you reach the customer's stop.</li> </ul> <p>If the customer is on the wrong coach, return the card at once so they know they need to get off and look for the right one.</p> <div style="border: 1px solid black; padding: 5px;"> <p><b>Customer Instructions:</b> (for customer use only)</p> </div> <p><small>©2018 King County METRO</small></p>
---	---

These cards are a training tool to help people with limited English proficiency as they learn to ride transit. Please follow the Operator Instructions on the card.

## ORCA Card





ORCA uses smart card technology to automatically account for different fares and/or transfers on Community Transit (CT), Everett Transit (ET), King County Metro Transit (KCM), Kitsap Transit (KT), Pierce Transit (PT), Seattle Monorail, Seattle Streetcar, Sound Transit (ST) and the Washington State Ferries (WSF).

Customers can load transportation value on a personal ORCA card online, via the ORCA mobile app, over the phone, by mail, at participating retail and ORCA Customer Service locations, or at vending machines on ST rail station platforms and select KCM locations. A customer with a registered ORCA card can also use the autoloading option, a recurring fund transfer from a customer credit card for current pass or E-purse value. Customers using a digital card may also load value from the mobile wallet on their phone.

- The ORCA card can only be used by tapping on the ORCA card reader and cannot be used as a flash pass (except RRFP's as explained above). Customers using a digital ORCA card loaded to their mobile wallet will be able to tap their phone or smartwatch on card readers to pay for transit the same way they tap a plastic ORCA card.
- Digital ORCA cards can only be active on one device at a time to prevent misuse.
- If a registered card is lost or stolen, it can be reported to ORCA Customer Service. Contact the office online, or a customer service agent will assist the customer by phone (206-553-3000) or in-person at a Customer Service Office to replace the card and restore the lost value, subject to the ORCA Terms of Use.

## ***E-purse Transfers***

Transfers with ORCA E-purse are tracked automatically on the ORCA card account. Payments are transferable to any ORCA service within two hours of the original payment. The ORCA reader will display "XFER" and a "Good until X:XX xm" message when the card is tapped. Payments are transferable to any ORCA service within two hours of the original payment, except on Washington State Ferries. There is no display on the DDU when a valid transfer is recognized by the ORCA card reader. Customers who pay with an ORCA card do not need to be issued a paper transfer.

## ***ORCA Cards with a PugetPass***

PugetPass is a product loadable to ORCA cards, allowing the cardholder to ride an unlimited number of times in a calendar month up to a certain fare value. When an ORCA card loaded with a PugetPass is tapped on the ORCA card reader, it will accept the card up to the fare value of the PugetPass. If the fare value of the PugetPass is less than the current fare, the ORCA system will first charge the PugetPass for a partial fare and then take E-purse balance to cover the remainder of the fare. If the customer's E-purse balance is \$0 or less than the remaining fare value not covered by the PugetPass, the E-purse will go negative. Once an ORCA card's E-purse balance goes below-\$2.75, the card will be blocked until the customer adds funds to the card.

- ORCA cardholders can no longer pay cash to upgrade their fare. They must load funds to their E-purse in order to pay any fare above the PugetPass fare value.
- A monthly PugetPass may only be used by one customer per trip.
- The pass is valid for a one calendar month period.
- The pass is not valid prior to the first day of the effective pass month.
- The pass is available in multiple fare values ranging in value from \$.50 to \$10.00.

## ORCA Card Access Pass



Metro Monthly Access passes are purchased as an electronic pass on an ORCA card. The Access pass can be loaded to either a standard or Regional Reduced Fare Permit card with any passenger type (Adult, Youth, LIFT, Senior, Disabled).

- The customer taps the card against the ORCA card reader on fixed route buses or trains like any other ORCA card. The customer cannot tap the card on an Access van and does not need to present the ORCA card to an Access van driver.
- An Access pass is valid for full fare payment on King County Access vans, all regular Metro service, King County Water Taxi, Seattle Streetcar, Metro Flex, Custom Bus service, ST Express, Link light rail, Sounder rail and Seattle Monorail.


## Husky ORCA Card

The Husky Card is issued to University of Washington faculty, staff and students. This pass contains the ORCA card smart chip and has “U-PASS is powered by ORCA” printed on the back. The card face is purple with the UW logo. The customer taps the card on the ORCA card reader.

- Upon activation the Husky Card, loaded with *Business Passport*, is valid for full fare on all regular ORCA transit service, except Washington State Ferries. The Husky Card is valid on Access with preapproval from Accessible Services.
- This pass is not valid on Metro Special Event Services, such as Husky service, the Puyallup Fair, etc.



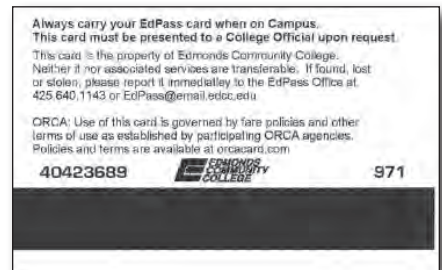
## UW Temporary Husky ORCA Card



Issued each quarter with the applicable expiration date noted on the face of the pass;

- Upon activation, the temporary Husky card is valid for full fare on all regular ORCA transit service, except Washington State Ferries. The Husky Card is valid on Access with preapproval from Accessible Services.
- This pass is not valid on Metro Special Event Services, such as Husky service, the Puyallup Fair, etc.



## Edmonds Community College ORCA



The Edmonds Community College ORCA “Campus Cards” are loaded with a Community Transit pass by the college, but card holders can register their card and load additional product on it to enable them to ride on Metro or Sound Transit. This is a legitimate ORCA card.

- Treat it like you would any other ORCA card.
- The DDU will display the appropriate message based on whether they have loaded additional product enabling the customer to ride on Metro or Sound Transit.

## King County Employee ID/ORCA



The ID/ORCA card is valid fare on regular ORCA transit service, except Washington State Ferries. The customer should tap their card at any ORCA reader to pay their fare.

- The employee ID/ORCA is not valid on Metro Special Event Services, such as Husky service.
- ID/ORCA will be required for access to the Metro Employee Parking Garage, King Street Center, and Central and Atlantic Base.
- When using ST Sounder, remember to tap prior to boarding and tap again after exiting.

Lost, stolen or non-functioning ID/ORCA cards can be replaced at the King County Administration Building, ID and Access Control, Room 312, 500 4th Avenue in Seattle. There is a \$25 fee for lost cards. There is no charge for a stolen ID/ORCA card with an attending police report of theft, or for replacement of non-functioning cards.

Please avoid punching holes in or altering the new ID/ORCA to fit a lanyard. The card contains an antenna. If you cut, scratch, bend or punch a hole in the card you will damage the antenna and your ORCA card will not function properly. If you have further questions, please visit [www.kingcounty.gov/ETP](http://www.kingcounty.gov/ETP).

## Retired Employee Passes



The Metro Retired Employee pass has an orange or red strip and may display a photo of the employee (see pass sample images). Retired employee passes do not carry a date sticker.

- This pass allows retired Metro employees to ride all Metro Transit routes in regular service only. The pass is *not valid* on other agencies including Pierce, Kitsap, Everett, Community, Sound Transit or the King County Water Taxi.
- They can be used only by the employee whose photo is on the pass.
- Employee passes are not valid on Custom Bus or Special Event Services.

# Fares

## Transit Go Ticket

Metro customers may purchase fare on their mobile devices using the Transit Go Ticket application. Customers will use this application displayed on their device as a flash pass. Transfers allowed for Transit GO Tickets are only between Metro buses, the same as cash transfers. Transit GO Tickets can also be purchased for Kitsap Transit and Sound Transit bus services; Sound Transit Link Light Rail and Sounder Train services; Kitsap Fast Ferry; and Seattle Streetcar services, but are not valid for transfers to Metro buses.



## Service Supervisor Employee Pass and Transit Security ID Card

All service supervisors carry a King County employee ID/ORCA card. They also carry an ID card issued by Transit Security. Supervisors have special authority to assist in emergencies when presenting appropriate identification. Their instructions must be followed by all operators.

## Police Officers

All police officers employed by law enforcement agencies in King County can ride free, at any time, by showing their police badge or police identification card.

## Tickets

### Free Ride Tickets



Free Ride Tickets are issued by Metro to promote ridership. Each ticket is valid for one trip with no zone or time restrictions on regular Metro service or Custom Bus service.

- A transfer is issued, if requested.
- They are not valid on special service.

### Ticket Books

Ticket books are no longer sold to individual customers, however they are still available for purchase to qualifying Human Service agencies at both the full fare & discounted rates. The tickets are still accepted and are equivalent



to a cash fare. When placed in the farebox, tickets will register based on their size.

- Tickets can be used only on regular Metro service, Metro-operated ST Express service, Access vans, and Custom Bus service.
- “Old” style tickets are grandfathered in at the value printed on the ticket (i.e. a \$1.00 ticket will have a fare value of \$1.00 toward current fare). Because of ticket size variation these “old” style tickets may or may not register in the farebox as full fare.

## **Introduction**

The purpose of this section is to familiarize you with the procedures to follow in case of mechanical trouble while on the road. It will tell you what information you should have when calling the coordinator about a problem and perhaps allow you to diagnose some minor problems yourself. However, when using these guidelines, always use extreme caution and never risk your safety or the safety of your passengers. If you are unsure of any procedure included in this section, call the coordinator.

## **Accessible Equipment**

### ***Tie-downs***

If the retractable seatbelts or securement belts jam or if the accessible device is tight against the rear seat barrier and tie down cannot be released:

- Push button at bottom of retractor boot to release locking mechanism.

### ***Ramp***

There are two types of ramps. One uses a strap and the other uses a hook to deploy.

- On coaches using a strap, if the ramp fails to deploy or stow, it is designed to be operated manually. Simply lift the ramp by the strap attached to the corner (remember to bend from the knees). When the ramp goes just past its vertical point, let go. The ramp will float the rest of the way by itself.
- On coaches using a hook, use your “T” key to open the smaller storage compartment over the right front wheel well, locate the large metal ramp key attached by a cable and velcro. Use the ramp key to lift the metal release bar at the left most corner of the ramp (corner nearest the passenger area). Place the hook in the slot and release the latch. If the ramp gets stuck partially deployed, it is likely the bus is too close to the curb. Do not force it open, doing so will damage the ramp. Instead, stow the ramp and move the bus at least four inches from the curb.

## **Battery/No Charge Light Comes on**

When the battery warning light illuminates it is an indication the alternator is not charging.

- If not charging, secure the coach.
- Shut off the engine.
- Call the coordinator.

## **Battery Electric Buses**

For 4700 & 4800 coaches currently operating out of South Base:

- Call TCC when the State of Charge (SOC) of the Energy Storage System (ESS) is at 20%.

## **Bell**

### ***Doesn't Ring***

- Be sure the switch is on.
- Recycle by opening and closing the door.

Check the cords where they connect into the small terminal boxes. They are located behind the front and rear doors and behind the driver compartment. The cord may be stuck at one of those points.

- Free it by pushing the shaft on the cord back into the terminal box.

## Troubleshooting

- If the bell doesn't ring when pulled but rings when you open the front door, the switch may be stuck.
- Check the cords at their terminal boxes.

If the bell still doesn't work, call the coordinator and explain what you have done.

### Brake Problems

#### ***Slack Brakes or Brakes that Grab***

- Call the coordinator.

#### ***Hot Brakes (Brakes Dragging)***

If your brakes are exceptionally hot (smoking), park the coach in a safe location and call the coordinator.

- Call the coordinator for any other hot brake problem.

#### ***Brakes Locked***

- Check to see that the rear door is completely closed.
- Be sure the fast idle switch is off.
- If you have the assistance of another operator, safely back the coach a few feet. This may release the brakes.
- Call the coordinator and explain what you have done.

#### ***Noise from Brakes (Grinding, Clunking or Squealing)***

- Call the coordinator and describe the noise.

### Directional Signals

Determine which is malfunctioning, the outside signals or the indicator on the dash board.

- Do this by parking the coach in a safe location, set the parking brake and put the transmission in neutral. Turn on your four-way flashers and check the lights from outside the coach.
- Call the coordinator and explain what you discovered.

### Doors

#### ***If the Front Door Won't Close***

- Be sure the air to the doors is turned on. The valve/toggle is located near the driver's left leg.
- Open and close the doors manually.
- Shut off the engine and restart.
- Cycle the lift or ramp.

If you are still unable to close the door, call the coordinator.

#### ***If the Rear Door is Inoperative***

Park the coach in a safe location, set the parking brake and put the transmission in neutral.

- Check the interlock toggle switch located in the front compartment (above driver's seat) or side console to see that it is on.
- Check the air valve above the rear door to see that it is on.
- Check for obstructions in the door.
- Jiggle the doors; this may release them if they're stuck.

If you continue to experience trouble with the rear door, call the coordinator.

# Troubleshooting

## ***If Both Doors are Inoperative***

- Check for adequate air pressure.
- Check to see that the air to the doors is turned on.
- Newer coaches have a unique computer system affecting the doors. In addition to above, recycle the coach and check for door obstructions.

If problems persist, call the coordinator.

## **Downed Wire**

The following procedures have been established for all situations involving downed wire.

- Stop the coach immediately and notify the coordinator of the problem.
- Do not attempt to handle or touch the downed wire. All downed wire should be considered hazardous.
- Unless a fire occurs, everyone is to remain on the coach until a line crew arrives to remove the wires.
- In the event of a fire on the coach, jump clear of the vehicle.

*Remember, do not touch the coach and the ground at the same time. Do not touch the coach after stepping onto the street.*

## **Hot Engine**

If a hot engine warning light illuminates and/or the temperature gauge registers 210 degrees or higher, this indicates the engine or power unit (trolley) is overheated. Park the coach in a safe location, set the parking brake and put the transmission in neutral.

- Check for visible coolant leaks.
- Shut the engine off and call the coordinator.
- If your coach continues to overheat, call the coordinator.

Use the service brake when stopping on hills. Only use the hill-holder momentarily while applying the accelerator to begin moving up hill.

- Do not hold a trolley coach with the power pedal as it will cause overheating in the chopper unit.
- Do not hold a diesel coach with the power pedal as it may cause the engine and transmission to overheat.

## **Farebox**

If coins jam in the coin mechanism, press [0] key and slowly, repeatedly press the black de-jam button to allow the stuck coins to fall through. The de-jam button causes the throat of the coin mechanism to widen slightly while the [0] key activates the coin mechanism itself.

- If the jam remains after your efforts to clear it, call the coordinator who may ask you to put the farebox into bypass by pressing down on the bypass lever.
- If the bill transport becomes jammed, call the coordinator immediately.

## **Fuel Leak**

Park the coach in a safe location, set the parking brake and put the transmission in neutral.

- Try to determine the location of the leak.
- Call the coordinator.



## Fumes in Coach

Diesel, exhaust and electrical

- Call the coordinator.

## Heater or Defroster

If there is no heat, but your blowers are working, check the position of the heat control.

If the blowers aren't working, check to see that the switches are on.

- Check that there is not a "no" charge light, that the alternator is charging.
- Check to see that the front fresh air vents are closed.
- Call the coordinator and explain what you have done.

## Hot Coach Emergency Procedures (Trolley)

See *The Book*.

## Lights

### **Head Lights**

If either one or both head lights are out, call the coordinator.

### **Tail Lights**

If your tail lights are out, call the coordinator.

### **Head Lights and Tail Lights**

If both head lights and tail lights are out, park the coach in a safe location, set the parking brake and put the transmission in neutral.

- Turn on the emergency flashers.
- Turn the run control switch off and on.
- Activate the dimmer switch a couple times.
- Call the coordinator and explain what you have done and what were the results.

## Low Air

If the low air warning buzzer sounds or if the air gauge reading registers less than 80 psi, park the coach in a safe location, set the parking brake and put the transmission in neutral.

- Check for audible leaks in the brake system by holding the brake pedal all the way down and listening for a continuous draining of air while watching for a drop of pressure on the air pressure gauge.
- If there is no obvious air leakage, attempt to rebuild the pressure by moderately increasing the engine speed.
- If the air pressure remains low, call the coordinator and explain what you have done.

## Low Oil

A low oil warning light illuminates and/or the buzzer sounds. Park the coach in a safe location, set the parking brake and put the transmission in neutral.

- Check the reading on the dash oil gauge and turn the engine off.
- Check the engine compartment for leaks and check the oil level.
- Call the coordinator and explain what you did.

## Mirrors

If a mirror is broken or if the arm is bent to the point that you feel it is unsafe, call the coordinator.

## Steering Malfunctions

Park the coach in a safe location, set the parking brake and put the transmission in neutral.

- Check the front tires for low air and call the coordinator.
- Call the coordinator for any steering problems.

## Suspension

If your coach is “riding low” or leaning badly, call the coordinator.

- The coordinator may or may not direct you to continue on route if your tires are not rubbing the wheel well. Be cautious and drive slowly.
- If the tires are rubbing, park the coach in a safe location and call the coordinator.

## Tires

Never drive a coach with a low or flat tire. Driving on an improperly inflated tire will overheat the tire and may cause a fire.

Park the coach in a safe location, set the parking brake and put the transmission in neutral.

### ***Flat Tire***

Call the coordinator and explain which tire is flat and if it is on or off the rim of the wheel.

### ***Low Tire***

Call the coordinator and report which tire is low and if it is leaking.

### ***Loose Tread***

If a section of tread has come off, if tread is slapping against the wheel well, or if the tire cord is showing call the coordinator.

## Throttle

### ***No Throttle Response***

- Turn off the master switch, count to 5 and turn it back on. Slowly depress and release the throttle pedal fully 3 times.
- Start the engine; if the throttle is still not present notify the coordinator.

### ***Hybrid Electric Vehicle***

- If a HEV, Check System or Stop System warning light illuminates. Park your coach in a safe location, set the parking brake, put transmission in neutral, turn on the 4-ways, and turn off the coach.
- Call the coordinator.

## Transmission

### ***Transmission Slipping (ST Coaches only)***

Park your coach in a safe location, set the parking brake, put the transmission in neutral

and leave the engine running.

- Check the transmission fluid level in the engine compartment.
- Call the coordinator and report the fluid level.

## Trolley Coaches

### ***No-Con Audible Alarm (Trolley Coaches) and/or Low 700V (Purple LCD Screen)***

It is normal for some dash lights and an audible beep to come on briefly when operating through a dead spot. However, in other instances when the no-con audible alarm (usually accompanied by the Low 700V Purple LCD Screen) comes on you must stop at once. You may have lost your poles. You may also see De-Wired LCD screen. Failure to stop could cause damage to the overhead.

- Check to see that the poles are on live wire.
- Check to see that the coach will move under its own power.
- Before using ESS, inform the coordinator when instructed to do so in the “Energy Storage System (ESS)” section of *The Book*.

### ***Intermittent Power/Coach Jerking (Trolley Coaches) Stop System Indicator (Red), Check System Indicator (Yellow) or No Gen Indicator (Red Battery +/-).***

- Visually check the shunt wires (if a closer inspection is needed rack poles). If you observe a broken shunt wire, call the Coordinator.
- If you have the Yellow Check System Indicator for more than 30 seconds, park in a safe location and call the coordinator.
- If you have the Red Stop System Indicator, immediately move the vehicle to a safe location if possible, shut down the coach, and call the coordinator.
- If you have the Red No Gen Indicator (Red Battery with +/- symbols on the dash cluster) and it remains illuminated, do not operate the vehicle. Call the coordinator.

## Two-Way Radio

The need for a functioning radio is essential when operating a coach.

- If, during the pre-trip inspection prior to leaving the base, the radio is not operating correctly, contact the TCC with a PRTT. Use a neighboring coach radio, if necessary.
- If a radio failure occurs on the road contact the TCC by using another coach radio or by calling 206-684-1111 or 206-684-1705. These numbers should not be given out to the public.

## Windshield Wiper

If one of your wipers gets stuck, turn the wiper knob off and back on.

- If it remains stuck, park the coach in a safe location, set the parking brake, put the transmission in neutral and try to free the arm by very gently pulling it back and forth. Be careful not to get your fingers in a pinch condition.
- If you are unable to make your wipers work again, call the coordinator and explain what you have done.
- Call the coordinator for other wiper problems such as bad wiper blades, broken wiper arm or wiper arm loose on the shaft.

Write a work order for the coach when you return to the base or ask your relief operator to write a work order on the coach.

### Driver Display Unit (DDU): On Board Systems (OBS) and ORCA

The following procedures may assist you in resolving common problems in operating the DDU.

- Change Trip Manually:  
Press **Menu**, press **Set Trip**, select trip from list, press **OK**.
- Set the Position Manually:  
Press **Menu**, press **Manually Set Position**, select position from list, press **OK**.
- Change Destination Sign Manually:  
Press **Menu**, press **Manually Set Destination**, input sign code, press **OK**.
- Operator Log OFF for Coach Change/Road Relief/Return to Base:  
Step 1: Press **Menu**, press **Driver Login**, press << and **OK**.  
Step 2 : Press **Menu**, press **Rt/Run Login**, press << and **OK**.
- Adjusting External Speakers Volume:  
Press **Menu**, press **Audio**, press **Volume**, use ↑ and ↓ to adjust exterior volume.
- Fare Reversal (Cancel Ride):  
Press **ORCA**, press **Cancel Ride**, request that the customer tap their card again.
- Fare Tally:  
Press **ORCA**, press **Tally**, tap on each type of fare observed, click **OK**.

For information on the retiring DDU, please refer to previous Route Books.

## Coach Specifications

Vehicle	Active Count	Unit Size	Propulsion Mode	Model Year	Seating Capacity
<b>37-New Flyer</b>	60	35 Ft Standard	Hybrid	2014	27
<b>43-New Flyer</b>	110	40 Ft Standard	Trolley	2014, 2015	34
<b>45-New Flyer</b>	64	60 Ft Articulated	Trolley	2015	49
<b>46-Proterra</b>	11	40 Ft Standard	Battery	2016, 2017	38,37
<b>47-New Flyer</b>	20	40 Ft Standard	Battery	2021	35
<b>48-New Flyer</b>	20	60 Ft Articulated	Battery	2021	50
<b>60-New Flyer</b>	113	60 Ft Articulated	Hybrid	2009, 2011, 2013	48, 49
<b>62-New Flyer</b>	70	60 Ft Articulated	Hybrid	2015	49
<b>68-New Flyer</b>	187	60 Ft Articulated	Hybrid	2008-2012	56
<b>70-Orion</b>	199	40 Ft Standard	Hybrid	2011	35
<b>72-New Flyer</b>	60	40 Ft Standard	Hybrid	2014	35
<b>73-Gillig</b>	195	40 Ft Standard	Hybrid	2018, 2019	37
<b>80-New Flyer</b>	85	60 Ft Articulated	Hybrid	2015, 2016	49
<b>81-New Flyer</b>	100	60 Ft Articulated	Hybrid	2016	57
<b>82-New Flyer</b>	100	60 Ft Articulated	Hybrid	2017, 2018	51
<b>91-ST Gillig</b>	3	40 Ft Standard	Diesel	2015	42
<b>95-ST New Flyer</b>	53	60 Ft Articulated	Diesel	2011, 2012, 2014	49, 56, 58
<b>96-ST New Flyer</b>	69	60 Ft Articulated	Hybrid	2004, 2008, 2010, 2011	56-58

*All 1,479 coaches are low-floor and equipped with wheelchair-accessible ramps and air conditioning.*

# Signage

## Transign Electronic Information Display Codes

Transign codes for each numbered route are listed on individual routes pages. The following is a list of transign codes for signage that are not associated with a particular route.

When OBS fails to display correct signage, use Delta ABC on the DDU or it using Transign keypad:

- Select either Dest A or Dest B or both, if operating more than one route.
- Enter corresponding routing code from the Route Book.
- Press enter.

Message	Code	Message	Code
Atlantic Base Via Airport Way	05A0	Downtown Seattle	03EF
Atlantic Base Via Broadway	05A2	East Base Via SR-520	00CE
Atlantic Base Via S Jackson	059E	East Base	04D4
Atlantic Base	04D1	Eastgate Park and Ride	0790
Auburn Station	0198	Edmonds Station	0423
Bellevue Base Via SR-520	00A2	Everett Station	0424
Bellevue Base	04D2	Exhibition Center	0062
Bite of Seattle	01C9	Fair SPECIAL	0004
Blank	0002	Federal Way Park and Ride	07A8
Bumbershoot	01C8	First Av Shuttle	0031
Burien Park and Ride	03A7	Folklife Fest	01C7
Central Base Via 4th Ave	002A	Fremont Fair Special	05DE
Central Base Via Airport Way	0026	Full Coach	0800
Central Base Via Broadway	0024	Sorry	
Central Base Via S Jackson	000D	Houghton Park and Ride	0792
Central Base	04D3	Husky Stadium	0054
CenturyLink Field	0200	ID/Chinatown Sta Broadway	031F
Convention Place	00611	ID/Chinatown Sta	0612
		Issaquah Park and Ride	03A8
		Kenmore Park and Ride	070E
		Kent Park and Ride	07C0
		Kent Station	018C

# Signage

Message	Code	Message	Code
King Street Station	011B	To Downtown Via 4th Ave	003D
Kingsgate Park and Ride	03A9	To Downtown Via Pine Street	0041
Mariner's Downtown Express	0034	To Downtown	000F
Metro Hiring	07E3	To Main Street Via 1st Ave	0045
Mukilteo Station	0422	To Main Street Via 3rd Ave	0047
No Passengers Training Coach	05D0	To Northgate Park and Ride	0419
North Base Via 4th Ave	00A0	To Pike Street Via 1st Ave	03F5
North Base	04D5	To Pine Street Via 1st Ave	03F3
NW Art & Craft Special	05E6	To Pine Street	0049
Out of Service	0036	Redondo Heights P&R Husky Shuttle	0D1
Overlake Park and Ride	07BF	To S Kirkland Park and Ride	041B
Puyallup Station	01B8	To Seattle Center East	0050
Ryerson Base	04D8	To Seattle Center West	004E
S Renton Park and Ride	07A7	To Seattle	0010
Seattle Center Waterfront	05EA	To Terminal	03EE
Shoreline Park and Ride	04BF	To Univ Dist Via Eastlake	004C
South Base Via 4th Ave	009C	To Univ Dist	004B
South Base Via Airport Way	002E	Tukwila Station	016B
South Base Via Kent	009E	W Queen Anne Via SHUTTLE	036E
South Base	04D9	Wheels to Water	0517
SPECIAL SHUTTLE	047A		
SPECIAL	0003		
Streetcar Shuttle	07DD		
Sumner Station	01A1		
T-Mobile Park	04BE		
Tacoma Dome Station	01B9		
To Downtown Via 2nd Ave	0039		
To Downtown Via 3rd Ave	003B		

# September 2024 - March 2025

## September 2024

S	M	T	W	T	F	S
1	2	3	4	5	6	7
8	9	10	11	12	13	14
15	16	17	18	19	20	21
22	23	24	25	26	27	28
29	30					

## October 2024

S	M	T	W	T	F	S
		1	2	3	4	5
6	7	8	9	10	11	12
13	14	15	16	17	18	19
20	21	22	23	24	25	26
27	28	29	30	31		

## November 2024

S	M	T	W	T	F	S
				1	2	
3	4	5	6	7	8	9
10	11	12	13	14	15	16
17	18	19	20	21	22	23
24	25	26	27	28	29	30

## December 2024

S	M	T	W	T	F	S
1	2	3	4	5	6	7
8	9	10	11	12	13	14
15	16	17	18	19	20	21
22	23	24	25	26	27	28
29	30	31				

## January 2025

S	M	T	W	T	F	S
			1	2	3	4
5	6	7	8	9	10	11
12	13	14	15	16	17	18
19	20	21	22	23	24	25
26	27	28	29	30	31	

## February 2025

S	M	T	W	T	F	S
						1
2	3	4	5	6	7	8
9	10	11	12	13	14	15
16	17	18	19	20	21	22
23	24	25	26	27	28	

## March 2025

S	M	T	W	T	F	S
						1
2	3	4	5	6	7	8
9	10	11	12	13	14	15
16	17	18	19	20	21	22
23	24	25	26	27	28	29
30	31					

Holiday	Date	Type of Service
Labor Day	Monday, September 2	Sunday
Indigenous Peoples' Day	Monday, October 14	Weekday
Veterans Day	Monday, November 11	Saturday
Thanksgiving Day	Thursday, November 28	Sunday
Mark McLaughlin Day	Friday, November 29	Weekday
Christmas Day	Wednesday, December 25	Sunday
Holiday Week (Weekdays)	Thursday, December 26 to Sunday, December 29	Weekday
New Year's Eve	Tuesday, December 31	Sunday+\$
New Year's Day	Wednesday, January 1, 2024	Sunday
Martin Luther King Jr. Day	Monday, January 20	Weekday
Lincoln's Birthday (Local 587 Paid Holiday)	Wednesday, February 12	Weekday
President's Day	Monday, February 17	Weekday
Shaded dates are holidays with Sunday service levels. "+" Indicates extra late night service. "\$" Indicates fare free service.		
Please pass along or reshelve reusable Route Books and recycle damaged/out-of-date copies.		



# Bus Operations Vision Statement

*Safety comes first for us  
and our customers. We  
serve with pride, respect  
each other, and solve  
problems together.  
We are one team.*

MetroOperations.com



Username:  
**Operator**

Password:  
**Here4News**

**Route Book**

September 14, 2024 - March 28, 2025



King County  
**METRO**

*Moving forward together*